

# The Optical Gravitational Lensing Experiment. Multiple Cluster Candidates in the Large Magellanic Cloud\*

G. Pietrzyński<sup>1,2</sup> and A. Udalski<sup>2</sup>

<sup>1</sup> Universidad de Concepción, Departamento de Física, Casilla 160-C,  
Concepción, Chile

<sup>2</sup>Warsaw University Observatory, Al. Ujazdowskie 4, 00-478 Warszawa, Poland  
e-mail: (pietrzyn,udalski)@sirius.astrouw.edu.pl

ABSTRACT

We present 100 multiple cluster candidates selected from the OGLE catalog of star clusters in the Large Magellanic Cloud. Statistical analysis shows that the significant fraction of these objects may constitute physical systems. Coeval ages of 102 components of multiple objects suggest their common origin. 53 components have very different ages. The comparison of the population of multiple clusters candidates from the SMC and the LMC shows that: a) distributions of sizes and ages of multiple and single clusters from the Magellanic Clouds are very similar, b) the difference of sizes of components of a given system is small, c) in both distributions of separation of multiple clusters from the LMC and SMC two peaks are seen at about 9 pc and 15 pc, d) both age distributions reveal peaks around 100 Myr, which may be connected with the last encounter of the LMC and the SMC.

## 1 Introduction

Previous searches revealed that the Magellanic Clouds possess numerous multiple cluster candidates. Bhatia and Hatzidimitriou (1988) and Bhatia *et al.* (1991) constructed the catalog of cluster pairs from the LMC. Binary clusters from the SMC were described by Hatzidimitriou and Bhatia (1990). Recently, based on the OGLE catalog of star clusters from the SMC (Pietrzyński *et al.* 1998), the list of multiple star cluster candidates from the central parts of this galaxy was presented by Pietrzyński and Udalski (1999a). Simple statistical considerations show that the number of multiple cluster candidates is significantly larger than the number expected from the chance line-up due to projection. In the case of selected cluster systems from the LMC their physical connections were confirmed based on detailed studies (Kontizas *et al.* 1993, Vallenari *et al.* 1998, Leon *et al.* 1998, Dieball and Grebel 2000 and references therein).

Having important implications on the processes of formation and evolution of clusters, the multiple star clusters were also subject of several theoretical investigations. Fujimoto and Kumai (1997) pointed out that the binary clusters

---

\*Based on observations obtained with the 1.3 m Warsaw telescope at the Las Campanas Observatory of the Carnegie Institution of Washington.

could be formed by the oblique collisions between massive gas clouds. This scenario led to systems of clusters with very similar ages. Another scenario of tidal capture in groups of clusters was proposed by Leon *et al.* (1999). Such a mechanism explains formation of systems with members having large age difference.

The Optical Gravitational Lensing Experiment (OGLE) (Udalski, Kubiak and Szymański 1997) provided in precise *BVI* observations of millions of stars from the Magellanic Clouds (Udalski *et al.* 1998). The OGLE data, covering relatively large areas in the Clouds are very well suited for searching and analyzing the properties of star clusters from these galaxies. In a series of papers we present results of these investigations. Catalogs of clusters from the LMC and the SMC were presented by Pietrzyński *et al.* (1999) and Pietrzyński *et al.* (1998), respectively. Ages for about 700 of these clusters were determined using the standard procedure of isochrone fitting (Pietrzyński and Udalski 1999b, 2000). Possible multiple clusters from the SMC were listed by Pietrzyński and Udalski (1999c). The lists of eclipsing systems and Cepheids in coincidence with star clusters in Magellanic Clouds are given in Pietrzyński and Udalski (1999 ad).

In this contribution we present multiple cluster candidates selected from the catalog of star clusters in central parts of the Large Magellanic Cloud and compare them with the objects from the OGLE catalog of multiple clusters from the SMC (Pietrzyński and Udalski 1999c).

## 2 LMC Multiple Cluster Candidates

Following the previous catalogs, clusters with projected separations smaller than 18 pc, assuming the distance modulus to the LMC of 18.24 mag (Udalski 2000), were selected from the OGLE catalog of clusters from the 5.8 square degrees region in the LMC (Pietrzyński *et al.* 1999). Among 745 star clusters we detected 73, 18, 5, 1 and 3 systems consisting of 2, 3, 4, 5 and 6 clusters, respectively. Table 1 contains their description. Cluster designations, equatorial coordinates and radii were taken from the catalog of clusters (Pietrzyński *et al.* 1999). Ages were taken from Pietrzyński and Udalski (2000).

The number of cluster pairs expected from chance line-up due to projection may be calculated from the following formula given by Page (1972).

$$N_1 = 0.5\pi \times N_2^2 \times s^2$$

where  $N_1$ ,  $N_2$  and  $s$  are the expected number of pairs per square degree, the number of clusters per square degree and projected angular separation in degrees, respectively. Under assumption that 745 clusters from the OGLE catalog are distributed uniformly in the 5.8 square degrees region of the LMC we find that the number of chance pairs with the separations smaller than 18 pc should be 51. Almost the same result, namely 53, was obtained adopting this formula

Table 1

The multiple cluster candidates from the LMC

Name OGLE-CL-	$\alpha_{2000}$	$\delta_{2000}$	Radius [ $''$ ]	$\log t$	$\sigma_{\log t}$
LMC0011	5 <sup>h</sup> 01 <sup>m</sup> 17 <sup>s</sup> 72	-67°18'06''7	21	-	-
LMC0012	5 <sup>h</sup> 01 <sup>m</sup> 22 <sup>s</sup> 46	-67°17'41''2	20	8.7	0.1
LMC0014	5 <sup>h</sup> 01 <sup>m</sup> 26 <sup>s</sup> 82	-67°17'42''6	12	-	-
LMC0043	5 <sup>h</sup> 03 <sup>m</sup> 38 <sup>s</sup> 64	-68°58'44''3	13	8.5	0.05
LMC0044	5 <sup>h</sup> 03 <sup>m</sup> 42 <sup>s</sup> 13	-68°58'06''3	14	7.7	0.1
LMC0048	5 <sup>h</sup> 03 <sup>m</sup> 49 <sup>s</sup> 94	-68°58'37''5	10	-	-
LMC0053	5 <sup>h</sup> 04 <sup>m</sup> 19 <sup>s</sup> 30	-69°21'23''2	10	8.8	0.1
LMC0057	5 <sup>h</sup> 04 <sup>m</sup> 24 <sup>s</sup> 94	-69°20'59''7	13	8.85	0.05
LMC0059	5 <sup>h</sup> 04 <sup>m</sup> 30 <sup>s</sup> 57	-69°21'18''3	20	8.8	0.1
LMC0061	5 <sup>h</sup> 04 <sup>m</sup> 39 <sup>s</sup> 09	-69°20'26''1	25	8.4	0.1
LMC0063	5 <sup>h</sup> 04 <sup>m</sup> 44 <sup>s</sup> 89	-68°59'03''8	19	8.4	0.1
LMC0064	5 <sup>h</sup> 04 <sup>m</sup> 50 <sup>s</sup> 43	-68°59'16''2	20	8.4	0.05
LMC0066	5 <sup>h</sup> 05 <sup>m</sup> 00 <sup>s</sup> 64	-68°45'01''3	14	8.0	0.05
LMC0075	5 <sup>h</sup> 05 <sup>m</sup> 14 <sup>s</sup> 14	-68°44'34''4	18	7.9	0.05
LMC0077	5 <sup>h</sup> 05 <sup>m</sup> 18 <sup>s</sup> 53	-68°43'33''7	19	7.9	0.1
LMC0078	5 <sup>h</sup> 05 <sup>m</sup> 19 <sup>s</sup> 18	-68°44'14''7	30	8.0	0.1
LMC0081	5 <sup>h</sup> 05 <sup>m</sup> 35 <sup>s</sup> 79	-68°37'42''5	35	8.5	0.05
LMC0083	5 <sup>h</sup> 05 <sup>m</sup> 40 <sup>s</sup> 09	-68°38'11''9	25	7.8	0.05
LMC0089	5 <sup>h</sup> 05 <sup>m</sup> 55 <sup>s</sup> 36	-68°57'04''8	17	8.0	0.1
LMC0092	5 <sup>h</sup> 06 <sup>m</sup> 02 <sup>s</sup> 27	-68°57'22''2	14	7.2	0.2
LMC0090	5 <sup>h</sup> 05 <sup>m</sup> 55 <sup>s</sup> 63	-68°37'42''8	27	7.8	0.1
LMC0093	5 <sup>h</sup> 06 <sup>m</sup> 02 <sup>s</sup> 89	-68°37'41''6	25	8.0	0.05
LMC0103	5 <sup>h</sup> 06 <sup>m</sup> 24 <sup>s</sup> 14	-69°34'06''1	23	8.7	0.1
LMC0108	5 <sup>h</sup> 06 <sup>m</sup> 33 <sup>s</sup> 66	-69°34'05''4	18	-	-
LMC0105	5 <sup>h</sup> 06 <sup>m</sup> 24 <sup>s</sup> 81	-68°22'29''5	20	8.35	0.1
LMC0107	5 <sup>h</sup> 06 <sup>m</sup> 33 <sup>s</sup> 57	-68°21'47''3	19	7.3	0.05
LMC0133	5 <sup>h</sup> 07 <sup>m</sup> 55 <sup>s</sup> 46	-69°17'57''3	11	8.3	0.1
LMC0135	5 <sup>h</sup> 08 <sup>m</sup> 03 <sup>s</sup> 87	-69°18'03''7	10	-	-
LMC0140	5 <sup>h</sup> 08 <sup>m</sup> 34 <sup>s</sup> 99	-69°10'36''1	20	8.85	0.05
LMC0141	5 <sup>h</sup> 08 <sup>m</sup> 43 <sup>s</sup> 59	-69°10'58''6	18	7.7,8.2	0.1
LMC0142	5 <sup>h</sup> 08 <sup>m</sup> 45 <sup>s</sup> 79	-68°45'38''6	63	7.9	0.05
LMC0145	5 <sup>h</sup> 08 <sup>m</sup> 54 <sup>s</sup> 55	-68°45'13''9	29	8.0	0.1
LMC0149	5 <sup>h</sup> 09 <sup>m</sup> 12 <sup>s</sup> 95	-69°17'00''0	11	9.05	0.05
LMC0151	5 <sup>h</sup> 09 <sup>m</sup> 14 <sup>s</sup> 13	-69°16'00''9	7	-	-
LMC0154	5 <sup>h</sup> 09 <sup>m</sup> 20 <sup>s</sup> 10	-68°50'52''8	43	7.85	0.05
LMC0155	5 <sup>h</sup> 09 <sup>m</sup> 24 <sup>s</sup> 99	-68°51'47''4	25	7.6	0.05
LMC0156	5 <sup>h</sup> 09 <sup>m</sup> 28 <sup>s</sup> 43	-68°51'01''5	21	7.8	0.05
LMC0160	5 <sup>h</sup> 09 <sup>m</sup> 42 <sup>s</sup> 92	-68°48'06''5	18	8.2	0.1
LMC0161	5 <sup>h</sup> 09 <sup>m</sup> 45 <sup>s</sup> 66	-68°47'18''1	22	8.3	0.1
LMC0169	5 <sup>h</sup> 10 <sup>m</sup> 07 <sup>s</sup> 06	-69°05'15''2	16	-	-
LMC0170	5 <sup>h</sup> 10 <sup>m</sup> 11 <sup>s</sup> 15	-69°05'15''0	12	8.0	0.1
LMC0173	5 <sup>h</sup> 10 <sup>m</sup> 18 <sup>s</sup> 54	-69°04'46''5	10	7.7	0.1

Table 1  
continued

Name OGLE-CL-	$\alpha_{2000}$	$\delta_{2000}$	Radius [ $''$ ]	$\log t$	$\sigma_{\log t}$
LMC0175	5 <sup>h</sup> 10 <sup>m</sup> 19 <sup>s</sup> 85	-69°31'23''9	11	-	-
LMC0181	5 <sup>h</sup> 10 <sup>m</sup> 30 <sup>s</sup> 90	-69°30'59''8	16	-	-
LMC0176	5 <sup>h</sup> 10 <sup>m</sup> 20 <sup>s</sup> 23	-68°52'37''6	19	8.3	0.1
LMC0179	5 <sup>h</sup> 10 <sup>m</sup> 29 <sup>s</sup> 73	-68°52'21''5	21	8.35	0.1
LMC0177	5 <sup>h</sup> 10 <sup>m</sup> 22 <sup>s</sup> 56	-68°55'41''8	34	8.2	0.05
LMC0180	5 <sup>h</sup> 10 <sup>m</sup> 30 <sup>s</sup> 90	-68°56'03''1	27	8.0	0.2
LMC0209	5 <sup>h</sup> 12 <sup>m</sup> 00 <sup>s</sup> 99	-69°12'04''4	39	8.2	0.1
LMC0211	5 <sup>h</sup> 12 <sup>m</sup> 03 <sup>s</sup> 79	-69°12'53''5	26	8.2	0.05
LMC0210	5 <sup>h</sup> 12 <sup>m</sup> 03 <sup>s</sup> 06	-69°17'11''8	18	7.9	0.1
LMC0212	5 <sup>h</sup> 12 <sup>m</sup> 08 <sup>s</sup> 79	-69°16'44''5	20	7.9	0.1
LMC0218	5 <sup>h</sup> 12 <sup>m</sup> 17 <sup>s</sup> 18	-69°17'31''9	13	9.1	0.1
LMC0219	5 <sup>h</sup> 12 <sup>m</sup> 18 <sup>s</sup> 11	-69°17'02''9	19	8.0	0.05
LMC0213	5 <sup>h</sup> 12 <sup>m</sup> 09 <sup>s</sup> 46	-68°54'44''3	12	8.9	0.05
LMC0215	5 <sup>h</sup> 12 <sup>m</sup> 14 <sup>s</sup> 91	-68°55'52''1	18	8.2	0.08
LMC0214	5 <sup>h</sup> 12 <sup>m</sup> 13 <sup>s</sup> 20	-68°57'04''5	18	8.4	0.1
LMC0216	5 <sup>h</sup> 12 <sup>m</sup> 14 <sup>s</sup> 92	-69°25'03''6	23	8.9	0.1
LMC0220	5 <sup>h</sup> 12 <sup>m</sup> 21 <sup>s</sup> 16	-69°24'41''3	14	8.05	0.05
LMC0226	5 <sup>h</sup> 12 <sup>m</sup> 34 <sup>s</sup> 43	-69°17'13''7	16	7.6	0.08
LMC0227	5 <sup>h</sup> 12 <sup>m</sup> 38 <sup>s</sup> 05	-69°17'33''0	14	7.9	0.1
LMC0232	5 <sup>h</sup> 12 <sup>m</sup> 57 <sup>s</sup> 60	-69°04'05''7	12	8.25	0.05
LMC0233	5 <sup>h</sup> 13 <sup>m</sup> 03 <sup>s</sup> 60	-69°02'59''6	16	9.05	0.05
LMC0237	5 <sup>h</sup> 13 <sup>m</sup> 13 <sup>s</sup> 22	-69°22'30''3	18	< 6.7	-
LMC0238	5 <sup>h</sup> 13 <sup>m</sup> 19 <sup>s</sup> 04	-69°21'44''5	32	< 6.7	-
LMC0240	5 <sup>h</sup> 13 <sup>m</sup> 21 <sup>s</sup> 75	-69°22'37''9	27	7.0	0.1
LMC0242	5 <sup>h</sup> 13 <sup>m</sup> 28 <sup>s</sup> 42	-69°22'21''7	23	< 6.7	-
LMC0246	5 <sup>h</sup> 13 <sup>m</sup> 38 <sup>s</sup> 90	-69°23'02''0	18	< 6.8	-
LMC0247	5 <sup>h</sup> 13 <sup>m</sup> 40 <sup>s</sup> 08	-69°22'26''8	11	7.8	0.1
LMC0266	5 <sup>h</sup> 15 <sup>m</sup> 27 <sup>s</sup> 32	-69°20'43''0	18	8.0	0.1
LMC0274	5 <sup>h</sup> 15 <sup>m</sup> 40 <sup>s</sup> 46	-69°20'18''2	13	7.95	0.05
LMC0267	5 <sup>h</sup> 15 <sup>m</sup> 33 <sup>s</sup> 35	-69°31'56''5	9	-	-
LMC0275	5 <sup>h</sup> 15 <sup>m</sup> 44 <sup>s</sup> 20	-69°32'25''8	14	-	-
LMC0279	5 <sup>h</sup> 15 <sup>m</sup> 54 <sup>s</sup> 81	-69°32'14''2	13	-	-
LMC0270	5 <sup>h</sup> 15 <sup>m</sup> 37 <sup>s</sup> 18	-69°28'24''5	25	6.7	0.1
LMC0278	5 <sup>h</sup> 15 <sup>m</sup> 52 <sup>s</sup> 01	-69°28'08''2	31	7.85	0.05
LMC0280	5 <sup>h</sup> 15 <sup>m</sup> 56 <sup>s</sup> 96	-69°27'16''4	19	-	-
LMC0294	5 <sup>h</sup> 16 <sup>m</sup> 48 <sup>s</sup> 94	-69°34'50''0	16	-	-
LMC0301	5 <sup>h</sup> 16 <sup>m</sup> 54 <sup>s</sup> 05	-69°34'56''3	14	8.2	0.1
LMC0296	5 <sup>h</sup> 16 <sup>m</sup> 50 <sup>s</sup> 15	-69°03'35''0	11	-	-
LMC0297	5 <sup>h</sup> 16 <sup>m</sup> 52 <sup>s</sup> 07	-69°04'13''4	7	-	-
LMC0298	5 <sup>h</sup> 16 <sup>m</sup> 52 <sup>s</sup> 88	-69°09'00''0	12	7.3	0.2
LMC0303	5 <sup>h</sup> 16 <sup>m</sup> 55 <sup>s</sup> 59	-69°08'51''2	30	6.7	0.1

Table 1  
continued

Name OGLE-CL-	$\alpha_{2000}$	$\delta_{2000}$	Radius [ $''$ ]	$\log t$	$\sigma_{\log t}$
LMC0302	5 <sup>h</sup> 16 <sup>m</sup> 54 <sup>s</sup> .41	-68°52'35''.8	20	8.65	0.05
LMC0304	5 <sup>h</sup> 17 <sup>m</sup> 08 <sup>s</sup> .00	-68°52'23''.5	41	9.0	0.1
LMC0309	5 <sup>h</sup> 17 <sup>m</sup> 22 <sup>s</sup> .39	-69°20'16''.2	49	7.88	0.03
LMC0311	5 <sup>h</sup> 17 <sup>m</sup> 26 <sup>s</sup> .59	-69°22'31''.8	45	9.0	0.08
LMC0312	5 <sup>h</sup> 17 <sup>m</sup> 27 <sup>s</sup> .68	-69°21'22''.3	31	8.0	0.05
LMC0316	5 <sup>h</sup> 17 <sup>m</sup> 43 <sup>s</sup> .83	-69°34'06''.1	22	6.8	0.2
LMC0317	5 <sup>h</sup> 17 <sup>m</sup> 45 <sup>s</sup> .94	-69°34'24''.4	16	-	-
LMC0321	5 <sup>h</sup> 17 <sup>m</sup> 56 <sup>s</sup> .16	-69°34'52''.3	17	8.1	0.07
LMC0324	5 <sup>h</sup> 18 <sup>m</sup> 06 <sup>s</sup> .44	-69°31'46''.4	29	7.4	0.1
LMC0326	5 <sup>h</sup> 18 <sup>m</sup> 10 <sup>s</sup> .51	-69°32'26''.8	14	8.0	0.1
LMC0330	5 <sup>h</sup> 18 <sup>m</sup> 18 <sup>s</sup> .74	-69°32'14''.8	41	7.38	0.03
LMC0329	5 <sup>h</sup> 18 <sup>m</sup> 18 <sup>s</sup> .05	-69°45'04''.9	18	8.0	0.1
LMC0334	5 <sup>h</sup> 18 <sup>m</sup> 31 <sup>s</sup> .19	-69°45'14''.6	24	7.95	0.08
LMC0338	5 <sup>h</sup> 18 <sup>m</sup> 42 <sup>s</sup> .53	-69°14'12''.3	46	6.7	0.1
LMC0340	5 <sup>h</sup> 18 <sup>m</sup> 46 <sup>s</sup> .72	-69°13'32''.4	19	< 6.8	-
LMC0351	5 <sup>h</sup> 19 <sup>m</sup> 25 <sup>s</sup> .74	-69°32'27''.1	33	8.3	0.05
LMC0353	5 <sup>h</sup> 19 <sup>m</sup> 33 <sup>s</sup> .88	-69°32'31''.9	26	8.8	0.1
LMC0359	5 <sup>h</sup> 19 <sup>m</sup> 57 <sup>s</sup> .48	-69°25'02''.8	18	8.0	0.1
LMC0362	5 <sup>h</sup> 20 <sup>m</sup> 03 <sup>s</sup> .01	-69°23'59''.1	11	9	0.05
LMC0361	5 <sup>h</sup> 20 <sup>m</sup> 02 <sup>s</sup> .05	-69°15'39''.6	10	8.0	0.1
LMC0363	5 <sup>h</sup> 20 <sup>m</sup> 04 <sup>s</sup> .43	-69°15'54''.6	9	-	-
LMC0365	5 <sup>h</sup> 20 <sup>m</sup> 08 <sup>s</sup> .04	-70°09'15''.0	10	8.3	0.1
LMC0366	5 <sup>h</sup> 20 <sup>m</sup> 08 <sup>s</sup> .08	-70°08'34''.0	10	-	-
LMC0367	5 <sup>h</sup> 20 <sup>m</sup> 15 <sup>s</sup> .93	-69°20'24''.8	14	8.0	0.1
LMC0370	5 <sup>h</sup> 20 <sup>m</sup> 25 <sup>s</sup> .45	-69°21'18''.1	20	7.8	0.1
LMC0372	5 <sup>h</sup> 20 <sup>m</sup> 27 <sup>s</sup> .62	-69°21'53''.3	20	8.55	0.1
LMC0369	5 <sup>h</sup> 20 <sup>m</sup> 23 <sup>s</sup> .57	-69°35'03''.1	28	8.3	0.07
LMC0371	5 <sup>h</sup> 20 <sup>m</sup> 25 <sup>s</sup> .83	-69°34'12''.7	26	-	-
LMC0375	5 <sup>h</sup> 20 <sup>m</sup> 30 <sup>s</sup> .61	-69°32'09''.0	31	7.7	0.05
LMC0379	5 <sup>h</sup> 20 <sup>m</sup> 35 <sup>s</sup> .42	-69°31'32''.9	27	8.0	0.1
LMC0382	5 <sup>h</sup> 20 <sup>m</sup> 57 <sup>s</sup> .73	-69°28'40''.2	31	9.03	0.05
LMC0383	5 <sup>h</sup> 20 <sup>m</sup> 59 <sup>s</sup> .72	-69°29'44''.8	11	-	-
LMC0389	5 <sup>h</sup> 21 <sup>m</sup> 10 <sup>s</sup> .93	-69°56'36''.8	16	8.7	0.08
LMC0394	5 <sup>h</sup> 21 <sup>m</sup> 24 <sup>s</sup> .45	-69°56'27''.5	25	8.55	0.05
LMC0395	5 <sup>h</sup> 21 <sup>m</sup> 26 <sup>s</sup> .82	-69°56'59''.0	30	9.0	0.1
LMC0390	5 <sup>h</sup> 21 <sup>m</sup> 18 <sup>s</sup> .65	-69°28'35''.7	17	9.0	0.08
LMC0393	5 <sup>h</sup> 21 <sup>m</sup> 23 <sup>s</sup> .54	-69°29'26''.6	18	-	-
LMC0404	5 <sup>h</sup> 22 <sup>m</sup> 03 <sup>s</sup> .30	-69°15'17''.9	24	8.35	0.05
LMC0405	5 <sup>h</sup> 22 <sup>m</sup> 06 <sup>s</sup> .85	-69°14'44''.7	14	8.3	0.1
LMC0407	5 <sup>h</sup> 22 <sup>m</sup> 14 <sup>s</sup> .67	-69°30'40''.7	40	8.2	0.1
LMC0408	5 <sup>h</sup> 22 <sup>m</sup> 26 <sup>s</sup> .26	-69°29'53''.5	35	-	-

Table 1  
continued

Name OGLE-CL-	$\alpha_{2000}$	$\delta_{2000}$	Radius [ $''$ ]	$\log t$	$\sigma_{\log t}$
LMC0409	5 <sup>h</sup> 22 <sup>m</sup> 27 <sup>s</sup> 28	-69°44'43''0	24	7.55	0.05
LMC0413	5 <sup>h</sup> 22 <sup>m</sup> 37 <sup>s</sup> 90	-69°44'39''9	22	8.75	0.05
LMC0417	5 <sup>h</sup> 23 <sup>m</sup> 12 <sup>s</sup> 94	-69°49'23''0	22	8.3	0.1
LMC0418	5 <sup>h</sup> 23 <sup>m</sup> 19 <sup>s</sup> 32	-69°49'46''5	16	-	-
LMC0419	5 <sup>h</sup> 23 <sup>m</sup> 25 <sup>s</sup> 24	-69°50'07''1	26	7.98	0.05
LMC0425	5 <sup>h</sup> 23 <sup>m</sup> 36 <sup>s</sup> 75	-69°49'18''7	30	-	-
LMC0422	5 <sup>h</sup> 23 <sup>m</sup> 32 <sup>s</sup> 17	-69°54'14''0	11	8.2	0.1
LMC0424	5 <sup>h</sup> 23 <sup>m</sup> 35 <sup>s</sup> 48	-69°54'17''7	10	8.0	0.1
LMC0430	5 <sup>h</sup> 24 <sup>m</sup> 16 <sup>s</sup> 37	-69°39'12''9	12	8.8	0.05
LMC0433	5 <sup>h</sup> 24 <sup>m</sup> 21 <sup>s</sup> 58	-69°38'28''9	11	9.0	0.1
LMC0431	5 <sup>h</sup> 24 <sup>m</sup> 20 <sup>s</sup> 42	-69°46'26''4	19	8.0	0.05
LMC0434	5 <sup>h</sup> 24 <sup>m</sup> 23 <sup>s</sup> 94	-69°46'47''5	10	9.0	0.1
LMC0436	5 <sup>h</sup> 24 <sup>m</sup> 33 <sup>s</sup> 04	-69°54'04''3	44	8.7	0.08
LMC0437	5 <sup>h</sup> 24 <sup>m</sup> 33 <sup>s</sup> 45	-69°55'26''9	14	8.7	0.1
LMC0440	5 <sup>h</sup> 24 <sup>m</sup> 41 <sup>s</sup> 59	-69°53'10''8	21	8.1	0.08
LMC0441	5 <sup>h</sup> 24 <sup>m</sup> 52 <sup>s</sup> 46	-69°50'36''7	11	-	-
LMC0442	5 <sup>h</sup> 24 <sup>m</sup> 53 <sup>s</sup> 02	-69°49'47''2	29	8.1	0.1
LMC0443	5 <sup>h</sup> 24 <sup>m</sup> 55 <sup>s</sup> 33	-69°50'13''9	22	8.0	0.03
LMC0444	5 <sup>h</sup> 24 <sup>m</sup> 55 <sup>s</sup> 46	-69°51'46''0	14	8.0	0.08
LMC0447	5 <sup>h</sup> 25 <sup>m</sup> 03 <sup>s</sup> 54	-69°52'12''7	12	8.1	0.1
LMC0449	5 <sup>h</sup> 25 <sup>m</sup> 05 <sup>s</sup> 90	-69°52'27''2	36	-	-
LMC0445	5 <sup>h</sup> 24 <sup>m</sup> 56 <sup>s</sup> 68	-69°25'29''3	18	8.6	0.1
LMC0446	5 <sup>h</sup> 25 <sup>m</sup> 01 <sup>s</sup> 13	-69°26'03''1	35	8.3	0.05
LMC0448	5 <sup>h</sup> 25 <sup>m</sup> 04 <sup>s</sup> 69	-69°44'14''3	20	8.6	0.1
LMC0450	5 <sup>h</sup> 25 <sup>m</sup> 06 <sup>s</sup> 87	-69°42'56''3	20	8.2	0.1
LMC0454	5 <sup>h</sup> 25 <sup>m</sup> 23 <sup>s</sup> 00	-69°47'07''0	16	8.6,9.0	0.05
LMC0456	5 <sup>h</sup> 25 <sup>m</sup> 28 <sup>s</sup> 00	-69°46'31''6	21	8.45	0.05
LMC0457	5 <sup>h</sup> 25 <sup>m</sup> 30 <sup>s</sup> 72	-69°50'09''6	37	8.0	0.1
LMC0461	5 <sup>h</sup> 25 <sup>m</sup> 38 <sup>s</sup> 49	-69°49'30''8	30	7.95	0.05
LMC0465	5 <sup>h</sup> 25 <sup>m</sup> 53 <sup>s</sup> 77	-69°46'13''5	20	8.8	0.05
LMC0467	5 <sup>h</sup> 25 <sup>m</sup> 57 <sup>s</sup> 30	-69°45'03''9	22	8.3	0.05
LMC0475	5 <sup>h</sup> 26 <sup>m</sup> 30 <sup>s</sup> 13	-69°47'26''0	12	-	-
LMC0476	5 <sup>h</sup> 26 <sup>m</sup> 33 <sup>s</sup> 08	-69°48'12''0	23	8.4	0.1
LMC0477	5 <sup>h</sup> 26 <sup>m</sup> 34 <sup>s</sup> 11	-69°50'26''7	37	7.8	0.05
LMC0478	5 <sup>h</sup> 26 <sup>m</sup> 35 <sup>s</sup> 30	-69°49'23''1	30	8.0	0.1
LMC0480	5 <sup>h</sup> 26 <sup>m</sup> 45 <sup>s</sup> 58	-69°51'03''2	31	8.0	0.05
LMC0481	5 <sup>h</sup> 26 <sup>m</sup> 48 <sup>s</sup> 80	-69°50'17''2	29	7.8	0.1
LMC0482	5 <sup>h</sup> 26 <sup>m</sup> 52 <sup>s</sup> 66	-69°46'03''0	22	8.9	9.0
LMC0485	5 <sup>h</sup> 27 <sup>m</sup> 00 <sup>s</sup> 68	-69°46'37''5	25	7.95	0.05
LMC0495	5 <sup>h</sup> 27 <sup>m</sup> 35 <sup>s</sup> 63	-69°53'49''6	19	8.6	0.2
LMC0497	5 <sup>h</sup> 27 <sup>m</sup> 47 <sup>s</sup> 58	-69°53'29''8	24	8.1	0.05

Table 1  
continued

Name OGLE-CL-	$\alpha_{2000}$	$\delta_{2000}$	Radius [']	$\log t$	$\sigma_{\log t}$
LMC0500	5 <sup>h</sup> 28 <sup>m</sup> 05 <sup>s</sup> 10	-69°59'16''7	12	8.2	0.1
LMC0501	5 <sup>h</sup> 28 <sup>m</sup> 06 <sup>s</sup> 85	-70°00'08''7	12	-	-
LMC0504	5 <sup>h</sup> 28 <sup>m</sup> 25 <sup>s</sup> 20	-69°57'12''0	25	7.65	0.05
LMC0510	5 <sup>h</sup> 28 <sup>m</sup> 41 <sup>s</sup> 10	-69°57'13''0	20	8.0	0.05
LMC0505	5 <sup>h</sup> 28 <sup>m</sup> 26 <sup>s</sup> 78	-69°46'05''3	15	8.4	0.05
LMC0511	5 <sup>h</sup> 28 <sup>m</sup> 42 <sup>s</sup> 33	-69°46'06''4	31	9.0	0.1
LMC0507	5 <sup>h</sup> 28 <sup>m</sup> 31 <sup>s</sup> 72	-69°50'32''1	16	8.7	0.1
LMC0509	5 <sup>h</sup> 28 <sup>m</sup> 40 <sup>s</sup> 97	-69°49'51''0	12	-	-
LMC0512	5 <sup>h</sup> 28 <sup>m</sup> 44 <sup>s</sup> 44	-69°50'04''9	19	8.1	0.05
LMC0517	5 <sup>h</sup> 29 <sup>m</sup> 18 <sup>s</sup> 80	-69°54'52''5	16	8.2	0.15
LMC0520	5 <sup>h</sup> 29 <sup>m</sup> 24 <sup>s</sup> 59	-69°55'11''8	18	8.2	0.05
LMC0521	5 <sup>h</sup> 29 <sup>m</sup> 27 <sup>s</sup> 00	-69°47'06''4	11	-	-
LMC0525	5 <sup>h</sup> 29 <sup>m</sup> 34 <sup>s</sup> 59	-69°46'32''8	20	8.1	0.1
LMC0529	5 <sup>h</sup> 29 <sup>m</sup> 59 <sup>s</sup> 77	-70°03'41''6	12	-	-
LMC0539	5 <sup>h</sup> 30 <sup>m</sup> 11 <sup>s</sup> 38	-70°04'09''7	14	-	-
LMC0530	5 <sup>h</sup> 29 <sup>m</sup> 59 <sup>s</sup> 95	-69°31'21''3	12	9.0	0.1
LMC0531	5 <sup>h</sup> 30 <sup>m</sup> 00 <sup>s</sup> 73	-69°31'37''1	14	9.1	0.05
LMC0532	5 <sup>h</sup> 30 <sup>m</sup> 01 <sup>s</sup> 73	-69°57'02''3	16	8.3	0.05
LMC0533	5 <sup>h</sup> 30 <sup>m</sup> 01 <sup>s</sup> 93	-69°56'38''2	16	-	-
LMC0537	5 <sup>h</sup> 30 <sup>m</sup> 04 <sup>s</sup> 37	-69°44'27''4	11	-	-
LMC0538	5 <sup>h</sup> 30 <sup>m</sup> 10 <sup>s</sup> 37	-69°45'09''6	57	> 9.2	-
LMC0542	5 <sup>h</sup> 30 <sup>m</sup> 34 <sup>s</sup> 20	-70°11'51''4	20	-	-
LMC0545	5 <sup>h</sup> 30 <sup>m</sup> 39 <sup>s</sup> 55	-70°13'06''9	11	8.9	0.1
LMC0546	5 <sup>h</sup> 30 <sup>m</sup> 40 <sup>s</sup> 70	-70°13'21''2	14	8.9	0.05
LMC0555	5 <sup>h</sup> 31 <sup>m</sup> 19 <sup>s</sup> 49	-70°01'59''6	13	-	-
LMC0558	5 <sup>h</sup> 31 <sup>m</sup> 30 <sup>s</sup> 77	-70°01'24''5	18	8.8	0.1
LMC0562	5 <sup>h</sup> 31 <sup>m</sup> 45 <sup>s</sup> 78	-70°18'27''0	11	-	-
LMC0564	5 <sup>h</sup> 31 <sup>m</sup> 50 <sup>s</sup> 36	-70°17'21''5	20	8.4	0.1
LMC0565	5 <sup>h</sup> 31 <sup>m</sup> 56 <sup>s</sup> 48	-70°09'32''5	49	> 9.2	-
LMC0566	5 <sup>h</sup> 32 <sup>m</sup> 01 <sup>s</sup> 06	-70°10'42''6	21	8.2	0.1
LMC0572	5 <sup>h</sup> 32 <sup>m</sup> 42 <sup>s</sup> 62	-69°53'10''8	27	-	-
LMC0574	5 <sup>h</sup> 32 <sup>m</sup> 46 <sup>s</sup> 01	-69°52'04''6	14	8.3	0.1
LMC0573	5 <sup>h</sup> 32 <sup>m</sup> 45 <sup>s</sup> 92	-70°26'03''4	11	-	-
LMC0576	5 <sup>h</sup> 32 <sup>m</sup> 48 <sup>s</sup> 76	-70°26'07''4	10	> 8.9	-
LMC0577	5 <sup>h</sup> 32 <sup>m</sup> 48 <sup>s</sup> 86	-70°27'23''0	25	8.2	0.05
LMC0578	5 <sup>h</sup> 32 <sup>m</sup> 51 <sup>s</sup> 25	-70°26'01''5	14	8.65	0.05
LMC0598	5 <sup>h</sup> 34 <sup>m</sup> 00 <sup>s</sup> 48	-69°40'21''8	30	8.5	0.1
LMC0601	5 <sup>h</sup> 34 <sup>m</sup> 14 <sup>s</sup> 51	-69°40'34''1	8	-	-
LMC0605	5 <sup>h</sup> 34 <sup>m</sup> 40 <sup>s</sup> 36	-69°44'50''1	24	6.7	0.05
LMC0608	5 <sup>h</sup> 34 <sup>m</sup> 46 <sup>s</sup> 65	-69°44'35''2	23	8.05	0.05

Table 1  
continued

Name OGLE-CL-	$\alpha_{2000}$	$\delta_{2000}$	Radius [ $''$ ]	$\log t$	$\sigma_{\log t}$
LMC0616	5 <sup>h</sup> 35 <sup>m</sup> 14 <sup>s</sup> .02	-69°54'21''.2	24	6.9	0.2
LMC0617	5 <sup>h</sup> 35 <sup>m</sup> 17 <sup>s</sup> .10	-69°54'50''.3	20	-	-
LMC0619	5 <sup>h</sup> 35 <sup>m</sup> 30 <sup>s</sup> .68	-70°20'56''.9	14	-	-
LMC0621	5 <sup>h</sup> 35 <sup>m</sup> 36 <sup>s</sup> .65	-70°22'11''.2	14	-	-
LMC0622	5 <sup>h</sup> 35 <sup>m</sup> 38 <sup>s</sup> .66	-70°14'23''.1	30	-	-
LMC0625	5 <sup>h</sup> 35 <sup>m</sup> 51 <sup>s</sup> .58	-70°13'51''.2	10	-	-
LMC0638	5 <sup>h</sup> 37 <sup>m</sup> 15 <sup>s</sup> .39	-69°53'44''.7	18	-	-
LMC0640	5 <sup>h</sup> 37 <sup>m</sup> 21 <sup>s</sup> .73	-69°53'40''.5	13	-	-
LMC0641	5 <sup>h</sup> 37 <sup>m</sup> 22 <sup>s</sup> .08	-69°58'21''.2	34	-	-
LMC0642	5 <sup>h</sup> 37 <sup>m</sup> 22 <sup>s</sup> .24	-69°58'56''.0	10	-	-
LMC0644	5 <sup>h</sup> 37 <sup>m</sup> 25 <sup>s</sup> .84	-70°13'28''.6	16	-	-
LMC0648	5 <sup>h</sup> 37 <sup>m</sup> 37 <sup>s</sup> .81	-70°13'56''.4	59	-	-
LMC0647	5 <sup>h</sup> 37 <sup>m</sup> 37 <sup>s</sup> .00	-70°07'33''.5	24	-	-
LMC0650	5 <sup>h</sup> 37 <sup>m</sup> 39 <sup>s</sup> .15	-70°08'43''.9	37	-	-
LMC0651	5 <sup>h</sup> 37 <sup>m</sup> 42 <sup>s</sup> .36	-70°09'54''.0	27	8.1	0.05
LMC0663	5 <sup>h</sup> 38 <sup>m</sup> 57 <sup>s</sup> .52	-69°59'31''.5	14	-	-
LMC0664	5 <sup>h</sup> 39 <sup>m</sup> 00 <sup>s</sup> .27	-69°59'19''.5	22	8.35	0.08
LMC0665	5 <sup>h</sup> 39 <sup>m</sup> 05 <sup>s</sup> .63	-70°13'46''.9	18	8.85	0.1
LMC0666	5 <sup>h</sup> 39 <sup>m</sup> 17 <sup>s</sup> .87	-70°13'11''.9	20	-	-
LMC0667	5 <sup>h</sup> 39 <sup>m</sup> 27 <sup>s</sup> .91	-70°12'35''.6	9	-	-
LMC0669	5 <sup>h</sup> 39 <sup>m</sup> 32 <sup>s</sup> .97	-69°53'31''.1	10	-	-
LMC0670	5 <sup>h</sup> 39 <sup>m</sup> 36 <sup>s</sup> .01	-69°54'28''.2	11	8.8	0.1
LMC0679	5 <sup>h</sup> 40 <sup>m</sup> 56 <sup>s</sup> .60	-70°51'27''.7	18	9.0	0.1
LMC0680	5 <sup>h</sup> 41 <sup>m</sup> 01 <sup>s</sup> .85	-70°50'50''.2	14	8.3	0.1
LMC0686	5 <sup>h</sup> 41 <sup>m</sup> 29 <sup>s</sup> .28	-70°13'58''.0	14	8.0	0.1
LMC0687	5 <sup>h</sup> 41 <sup>m</sup> 33 <sup>s</sup> .03	-70°14'08''.0	11	-	-
LMC0704	5 <sup>h</sup> 43 <sup>m</sup> 41 <sup>s</sup> .52	-70°36'30''.3	23	9.0	0.05
LMC0708	5 <sup>h</sup> 43 <sup>m</sup> 55 <sup>s</sup> .64	-70°36'37''.6	11	9.0	0.1
LMC0711	5 <sup>h</sup> 44 <sup>m</sup> 14 <sup>s</sup> .10	-70°39'19''.8	16	8.3	0.1
LMC0712	5 <sup>h</sup> 44 <sup>m</sup> 14 <sup>s</sup> .50	-70°40'09''.5	20	8.3	0.1
LMC0713	5 <sup>h</sup> 44 <sup>m</sup> 16 <sup>s</sup> .72	-70°59'59''.1	13	-	-
LMC0715	5 <sup>h</sup> 44 <sup>m</sup> 33 <sup>s</sup> .07	-70°59'35''.3	32	8.2	0.05
LMC0718	5 <sup>h</sup> 44 <sup>m</sup> 44 <sup>s</sup> .66	-71°00'21''.3	8	8.4	0.1
LMC0717	5 <sup>h</sup> 44 <sup>m</sup> 42 <sup>s</sup> .33	-70°25'31''.0	13	-	-
LMC0720	5 <sup>h</sup> 44 <sup>m</sup> 47 <sup>s</sup> .26	-70°24'21''.9	11	8.2	0.2
LMC0731	5 <sup>h</sup> 45 <sup>m</sup> 46 <sup>s</sup> .36	-70°43'09''.0	16	8.7	0.1
LMC0732	5 <sup>h</sup> 45 <sup>m</sup> 59 <sup>s</sup> .18	-70°43'45''.8	9	7.8	0.2
LMC0732	5 <sup>h</sup> 45 <sup>m</sup> 59 <sup>s</sup> .18	-70°43'45''.8	9	7.8	0.2
LMC0733	5 <sup>h</sup> 46 <sup>m</sup> 11 <sup>s</sup> .08	-70°43'12''.2	10	-	-
LMC0736	5 <sup>h</sup> 46 <sup>m</sup> 41 <sup>s</sup> .10	-70°50'51''.8	11	8.25	0.08
LMC0737	5 <sup>h</sup> 46 <sup>m</sup> 47 <sup>s</sup> .18	-70°49'58''.5	15	8.35	0.05



to the  $15 \times 15$  arcmin regions where the uniform density of clusters may be assumed. As we can see, the number of detected pairs, equal to 153, is significantly larger. Similar results were obtained for the SMC multiple clusters (Pietrzyński and Udalski 1999c).

### 3 Comparison of Multiple Cluster Populations from the LMC and SMC

#### 3.1 Multiple Cluster Fraction

It is very difficult to estimate the completeness of presented catalogs. It depends on the completeness of photometric measurements, the completeness of catalogs of clusters and the location in a given galaxy. Photometric data obtained in the course of the OGLE-II project are complete down to  $V \approx 21.5$  mag. For that reason we were not able to detect sparsely populated clusters older than about one billion years. It should be stressed that population of potential multiple clusters also depends strongly on the adopted distances and separation limits. The OGLE lists of multiple clusters in the SMC and the LMC were prepared based on uniform observational data in the same, consistent manner so the completeness in both cases should be similar. We can see then that the observed fractions of multiple clusters in these galaxies (0.11 and 0.13 in the case of the SMC and LMC, respectively) are almost the same.

#### 3.2 Size Distribution

Fig. 1 presents the size distribution of multiple cluster components from the Magellanic Clouds. Solid and dotted lines represent objects from the LMC, described in this paper and from the SMC (Pietrzyński and Udalski 1999c), respectively. The shapes of these distributions strongly resemble the shapes of the size distribution of single clusters (Pietrzyński 1999).

Fig. 2 displays distribution of size ratios of the multiple cluster components from the Magellanic Clouds. Pronounced peaks located around 1 indicate that in most cases multiple cluster components have very similar sizes.

#### 3.3 Distribution of Separations

Previous study of distribution of separations of 69 cluster pairs from the LMC (Bhatia and Hatzidimitriou 1988) revealed two peaks at 5 and 15 pc. In the case of the SMC, Hatzidimitriou and Bhatia (1990) detected only one peak located around 11 pc.

Distributions of separations of multiple cluster candidates from the Magellanic Clouds obtained with the OGLE data are displayed in Fig. 3. Two peaks located at about 9 and 15 pc are visible in both distributions. They are also present if one uses different binning. This fact suggests the similar mechanisms of multiple clusters formation and disruption in both the SMC and LMC.

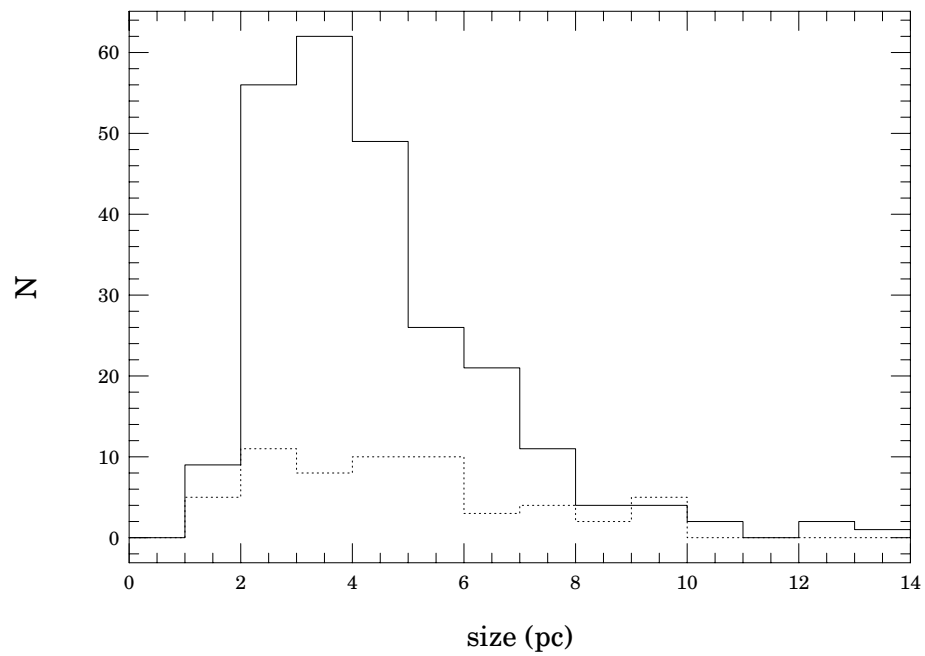


Fig. 1. Size distribution of multiple cluster components from the LMC – solid line, and the SMC – dotted line.

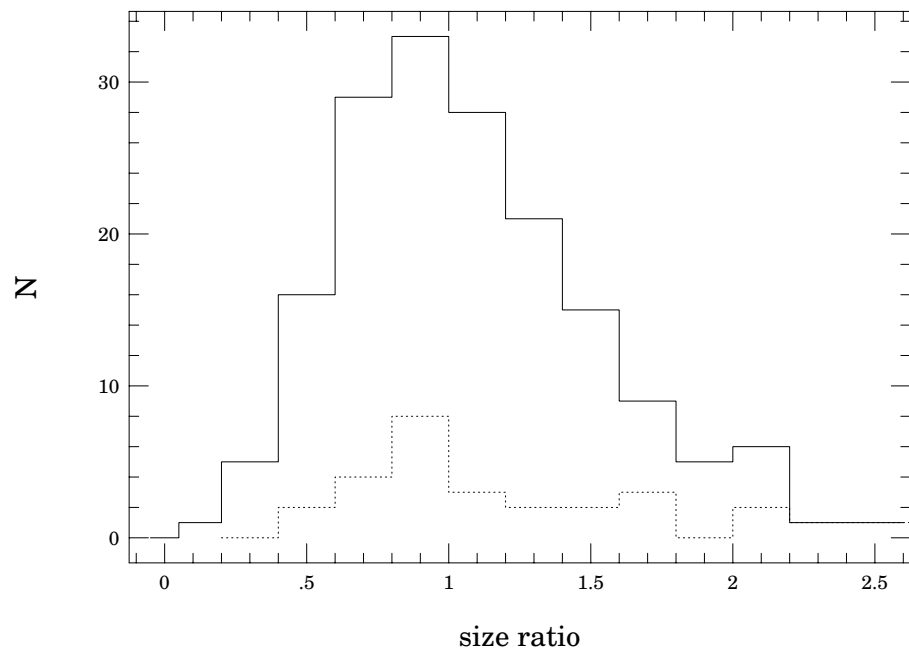


Fig. 2. Distribution of size ratios of multiple cluster components from the LMC – solid line, and the SMC – dotted line.

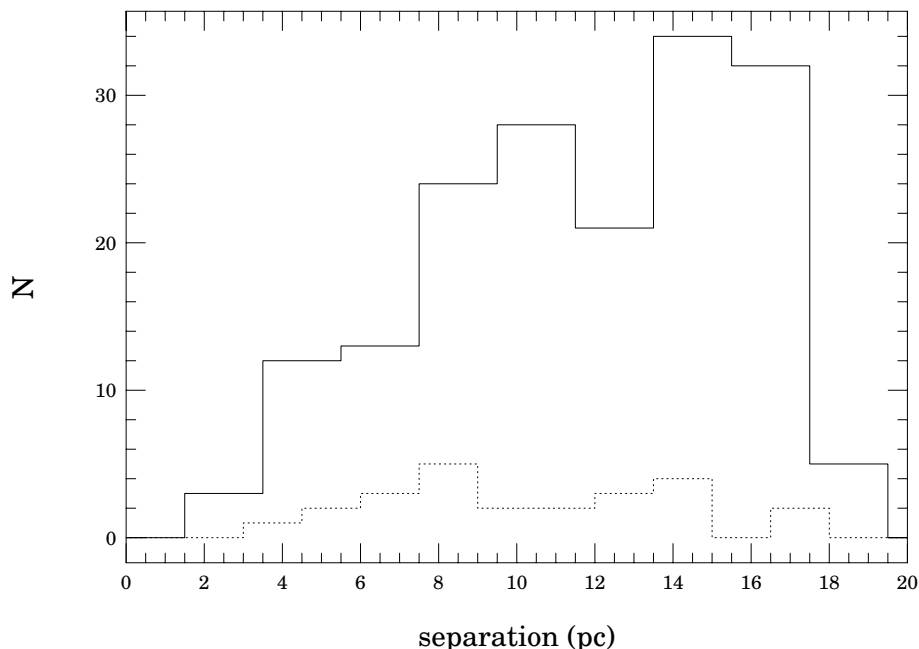


Fig. 3. Distribution of separation of multiple cluster components from the LMC – solid line, and the SMC – dotted line.

### 3.4 Ages of Multiple Clusters

Ages of presented multiple clusters from the LMC were taken from the list of Pietrzyński and Udalski (2000). We found that most, namely 102, components of multiple systems have coeval ages. 53 components have significantly different ages. In the case of the multiple cluster candidates from the SMC, Pietrzyński and Udalski (1999c) found that all of the six systems with reliable age determination have coeval ages. Our data indicate common origin of most of the components of the multiple systems. Further studies are required to check whether the components of multiple systems with very different ages are physically bound.

Fig. 4 displays the distribution of ages of potential multiple cluster candidate components from the Magellanic Clouds. It is clearly seen that most objects are younger than 300 million years. The peaks are seen around 100 Myr in both distributions which may be connected with the last encounter between the SMC and the LMC (Gardiner *et al.* 1994). Similar peaks are present in the distribution of ages of single clusters from the SMC and the LMC (Pietrzyński and Udalski 2000).

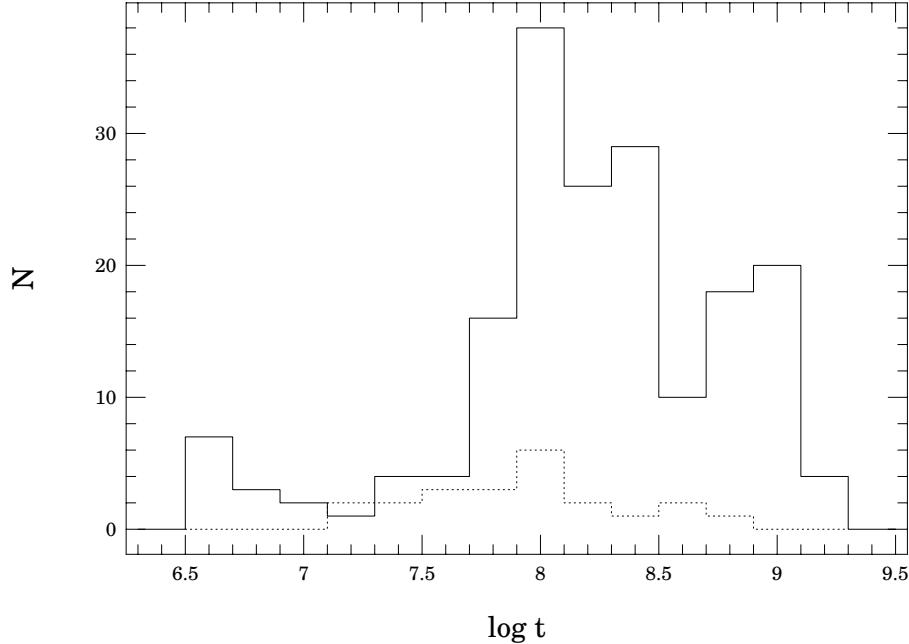


Fig. 4. Distribution of ages of multiple cluster components from the LMC – solid line, and the SMC – dotted line.

## 4 Summary

We presented the multiple cluster candidates from the LMC selected from the OGLE catalog of star clusters (Pietrzyński and Udalski 1999c). Simple statistical considerations show that significant fraction of them may constitute physical systems. We compare the populations of potential multiple clusters from the LMC and SMC. Taking into account that the completeness of these catalogs should be comparable, we found that the fractions of potential multiple systems in these galaxies are almost the same, around 12%. Based on inspection of size and age distributions we can conclude that their shapes are very similar to the shapes of distributions of ages and sizes of single clusters. The difference of sizes between components of a given system is small. The distributions of separations reveal two peaks at 9 and 15 pc. Most clusters are young. Their distributions of ages show peaks at about 100 Myr. Further photometric and spectroscopic studies are necessary to confirm physical nature of the presented systems.

**Acknowledgements.** The paper was partly supported by the Polish KBN grants 2P03D00814 to A. Udalski. Partial support for the OGLE project was provided with the NSF grant AST-9530478 to B. Paczyński.

## REFERENCES

- Bhatia, R.K., Read, M.A., Hatzidimitriou, D., and Triton, S. 1991, *Astron. Astrophys. Suppl. Ser.*, **87**, 335.
- Bhatia, R.K., and Hatzidimitriou, D. 1988, *MNRAS*, **230**, 215.
- Dieball, A., and Grebel, E. 2000, *Astron. Astrophys.*, **358**, 897.
- Fujimoto, M., and Kumai, Y. 1997, *Astron. J.*, **113**, 249.
- Gardiner, L.T., Sawa, T., and Fujimoto, M. 1994, *MNRAS*, **295**, 921.
- Hatzidimitriou, D., and Bhatia, R.K. 1990, *Astron. Astrophys.*, **230**, 11.
- Kontizas, E., Kontizas, M., and Michalitsianos, A. 1993, *Astron. Astrophys.*, **267**, 59.
- Leon, L., Bergond, G., and Vallenari, A. 1999, *Astron. Astrophys.*, **344**, 450.
- Page, T. 1972, in "Stars and Stellar Systems" vol 10. University of Chicago Press.
- Pietrzyński, G., 1999, Proceedings of the "Star Formation", Editor T. Nakamoto, Nobeyama Radio Observatory, p. 371.
- Pietrzyński, G., and Udalski, A. 1999a, *Acta Astron.*, **49**, 149.
- Pietrzyński, G., and Udalski, A. 1999b, *Acta Astron.*, **49**, 157.
- Pietrzyński, G., and Udalski, A. 1999c, *Acta Astron.*, **49**, 165.
- Pietrzyński, G., and Udalski, A. 1999d, *Acta Astron.*, **49**, 543.
- Pietrzyński, G., and Udalski, A. 2000, *Acta Astron.*, **50**, 337.
- Pietrzyński, G., Udalski, A., Kubiak, M., Szymański, M., Woźniak, P., and Żebruń, K. 1998, *Acta Astron.*, **48**, 175.
- Pietrzyński, G., Udalski, A., Kubiak, M., Szymański, M., Woźniak, P., and Żebruń, K. 1999, *Acta Astron.*, **49**, 521.
- Udalski, A. 2000, *Astrophys. J.*, **531**, L25.
- Udalski, A., Kubiak, M., and Szymański, M. 1997, *Acta Astron.*, **47**, 319.
- Udalski, A., Szymański, M., Kubiak, M., Pietrzyński, G., Woźniak, P., and Żebruń, K. 1998, *Acta Astron.*, **48**, 147.
- Vallenari, A., Bettoni, D., and Chiosi, C. 1998, *Astron. Astrophys.*, **331**, 506.