

Towards Airborne Object Detection: A Deep Learning Analysis

1st Prosenjit Chatterjee[✉]
Member, IEEE
0000-0003-1169-4717

2nd ANK Zaman[✉]
Member, IEEE
0000-0001-7831-0955

Abstract—The rapid proliferation of airborne platforms—including commercial aircraft, drones, and UAVs—has intensified the need for real-time, automated threat assessment systems. Current approaches depend heavily on manual monitoring, resulting in limited scalability and operational inefficiencies. This work introduces a dual-task model based on EfficientNetB4 capable of performing airborne object classification and threat-level prediction simultaneously. To address the scarcity of clean, balanced training data, we constructed the AODTA Dataset by aggregating and refining multiple public sources. We benchmarked our approach on both the AVD Dataset and the newly developed AODTA Dataset, and further compared performance against a ResNet-50 baseline, which consistently underperformed relative to EfficientNetB4. Our EfficientNetB4 model achieved 96% accuracy in object classification and 90% accuracy in threat-level prediction, underscoring its promise for applications in surveillance, defense, and airspace management. Although the title references “detection,” this study focuses specifically on classification and threat-level inference using pre-localized airborne object images provided by existing datasets.

Index Terms—Airborne Object Detection, Threat Detection, Deep Learning, EfficientNetB4, ResNet-50, UAV.

I. INTRODUCTION

Airborne object detection and classification are essential in defense, surveillance, and aviation management, where accurate object recognition and real-time threat assessment are critical for effective response. This research focuses on a dual-task neural network model based on EfficientNetB4 [1], designed to perform both airborne object classification and threat-level prediction. A major contribution of this work is the introduction of a new AODTA Dataset [2]—the first curated dataset combining multiple public sources to provide clean, diverse, and well-balanced airborne imagery. Our results show that EfficientNetB4 performs significantly better than ResNet-50, particularly on the AODTA Dataset [2], achieving high accuracy and reliable performance. Together, the proposed dataset and model offer a practical and effective approach to improving airborne object detection and threat analysis.

It is essential to clarify that our study focuses on the *classification and threat-level prediction* of airborne objects rather than End-to-end detection. The datasets used (AVD and AODTA) already provide cropped airborne object images. Therefore, our model does not perform object localization, but instead classifies objects into four categories (airplane, drone, helicopter, UAV) and simultaneously predicts their threat level

(low, medium, high). This scope complements existing object detection pipelines, and our framework can be integrated with detectors such as YOLO or Faster R-CNN in future work.

The remainder of the paper is organized as follows: Section II discusses literature review, Section III data collection and preprocessing, Section IV describes the model architecture, Section V presents the obtained results, discussions, and analysis, and finally Section VI provides the concluding remarks.

II. LITERATURE REVIEW

Automated image recognition has advanced substantially within security and surveillance applications, with many studies highlighting the utility of machine learning (ML) in object classification. Existing studies have explored the architectures of YOLO [3], ResNet [4], and VGGNet [5] for aerial image classification. But despite these developments, a few studies specifically address multi-tiered threat-level assessment for airborne objects.

This research builds on established methods while focusing on comprehensive threat classification using custom-curated datasets of airborne images. Existing research has explored techniques such as YOLO [3], ResNet [4], and VGGNet [5] for image classification. Some of the recently published works are discussed below.

Ensuring drone safety requires early detection of fast-moving aggressive birds, a task deep learning has recently enabled using RGB imagery [6]. However, the lack of drone-captured bird detection datasets limits progress in this domain. Fujii et al. [6] introduce a novel dataset comprising 34,467 bird instances across 21,837 images collected under diverse conditions. Experimental evaluations reveal that even state-of-the-art (SOTA) models struggle with this challenging dataset. Additionally, the study shows that while common data augmentation techniques may be ineffective, selectively chosen methods can enhance detection performance.

Airborne object detection and classification are critical for real-time applications in surveillance and public safety. Puduru et al. [7] utilizes the AOD 4 dataset comprising 22,516 images under varied environmental conditions, categorized into four classes: airplanes, helicopters, drones, and birds. A custom lightweight CNN is developed, achieving a high classification accuracy of 97.12%, outperforming several state-of-the-art pre-trained models. The model demonstrates real-

time performance with an inference time of 2.9 ms on an Intel Core i7, marking a 4× speedup over MobileNetV3Small. These results highlight the model’s suitability for efficient airborne threat detection in practical scenarios.

Choi and Jo [8] focuses on ground object detection and classification in drone imagery, where objects appear small and vary significantly due to perspective and altitude changes. An attention-based CNN architecture is proposed to address these challenges, achieving a precision of 87.12% on a curated drone image dataset. The model outperforms baseline networks such as MobileNet, VGG16, SqueezeNet, and ResNet in both accuracy and speed. It operates nearly three times faster than VGG16 and twice as fast as MobileNet, with a more compact parameter footprint. These findings demonstrate the effectiveness of attention mechanisms for real-time drone-based surveillance and object tracking.

With the rising accessibility of drones, there is a growing need for systems that prevent unauthorized aerial intrusions. Gracia et al. [9] presents a visual sensing-based anti-drone system utilizing Faster R-CNN with a ResNet-101 backbone. The model is trained on the SafeShore project dataset, targeting drone detection. Achieving an accuracy of 93.40%, the system effectively identifies drones in simulation environments. The results highlight the potential of deep learning-based object detection for reliable drone surveillance and airspace security.

However, most methods are limited to single-task classification, neglecting multi-tiered threat-level assessment. Key references include Koutsoubis et al. [10], who introduced a machine-learning-based drone detection system focusing on explainable AI and dataset development, emphasizing transparency and trust in predictions [11], extended classification methods to aerial objects, highlighting risk-based classification but lacked multi-output capabilities. Mrabet et al. [12] presented drone detection algorithms, revealing a gap in integrating threat-level assessments with real-world applications. Du et al. (2021) displayed the vulnerability of deep neural networks in potential threats via satellite imagery processing [13]. Showcasing the need for robust models in aerial threat analysis. Qu et al. [14] introduced three deep learning recognition models to detect intentions of air target operations after model training. While these contributions laid the groundwork for robust detection systems, the novelty of this work lies in simultaneously addressing class and threat-level prediction.

Xu et al. [15] experimented with deep learning techniques use for detecting animals using aerial and satellite imagery. By using models such as YOLO [16], Faster R-CNN, and U-Net their research was shown to show proficiency in object detection and segmentation [15]. Lin et al. integrated EfficientNet-B4 [1] for precise feature extraction, combining techniques such as misalignment correction, soft labeling, and pseudo labeling in his research of contrail detection using satellite imagery [17]. Airborne Object Paper [18].

III. DATA COLLECTION AND PREPROCESSING

For this research, we incorporated two Airborne Object Detection datasets. The first one is Aerial Vehicle Detection (AVD) Dataset [19], which was taken directly from Kaggle. Some useful information about the dataset is presented in Table I.

The second dataset, named the Airborne Object Detection and Threat Analysis (AODTA) [20]¹ was constructed by integrating four distinct datasets: the Commercial Aircraft Dataset [21], the Drones Dataset (UAV) [22], the Helicopter dataset [23], and the Birds and Drone dataset [24]. All the above-mentioned datasets are supporting Creative Commons Public Domain (CC0) licensing, and are permitted to be used for academic research works.

TABLE I
DATASET INFORMATION

Dataset	Class	Number of Images	After Augmentation
AVD Dataset [19]	Airplane	236	NA
	Drone	902	NA
	Helicopter	274	NA
	UAV	7046	NA
	Total	8458	
AODTA Dataset [2]	Airplane [21]	6538	6538
	Drone [22]	2194	6538
	Helicopter [23]	1119	6538
	Birds [24]	428	6538
	Total	10,279	26,152

In AVD dataset [19], aerial objects were categorized into four classes: Airplane, Drone, Helicopter, and UAV, with threat levels as “Low,” “Medium,” and “High” assigned based on observable features such as type, speed, and weaponry.

Similarly, AODTA Dataset [20] was designed using four different dataset objects, such as Airplane, Drone, Helicopter, and Birds, with assigned threat levels as “High”, “Medium”, and “Low” according to the same observable features mentioned above.

Data preprocessing involved cleaning and normalizing the images to maintain consistency in quality and resolution. Data augmentation techniques, including rotation, scaling, and flipping, were applied to improve the dataset’s variability and robustness. The images are resized to a target size of (32, 32) with a batch size of 8. We split the data into an 80:20 ratio as train vs test on the AVD dataset and a 70:30 ratio for the AODTA Dataset. Shuffling is applied to the training subset to improve training performance. Figure 1 represents some sample images from the dataset [19]. Table II represents the threat annotation criteria in the dataset.

Notably, in this work, we cautiously avoid object detection by utilizing object localization via bounding boxes. Instead, we focus on classification and threat annotation tasks on dataset objects.

IV. MODEL ARCHITECTURE

EfficientNetB4 [1], pre-trained on ImageNet, was chosen for its proven efficiency and accuracy in handling large-scale image classification tasks. The architecture was adapted with two

¹AODTA Dataset [Click Here]



Fig. 1. No Threat Aerial Object Image from the dataset (a) Airplane Civilian Aircraft, (b) Drone Civilian Model, (c) Helicopter Civilian Aircraft, (d) UAV Civilian Model vs. Threat Aerial Object Images from the Airplane Military Aircraft, (f) Drone Military Model, (g) Helicopter Military Aircraft, (h) UAV Military Model

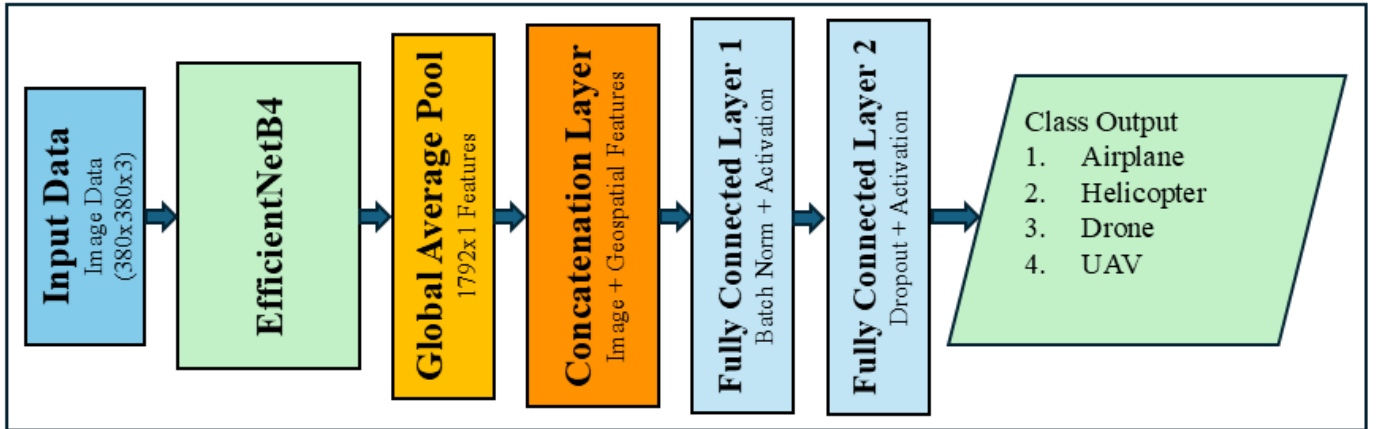


Fig. 2. Airborne Object Class Detection Model

TABLE II
EXAMPLES OF THREAT ANNOTATION CRITERIA IN THE DATASET

Object Type	Example	Threat Level
Airplane	Civilian Jet	Low
Airplane	Fighter Jet	High
Bird	Live Bird	Low
Bird (Ornithopter)	Military UAV	High
Drone	Hobby Drone	Low
Drone	Military UAV	High
Helicopter	News Chopper	Low
Helicopter	Attack Heli	High

output layers: a softmax-activated “class_output” layer predicting object types and a softmax-activated “threat_output” layer assessing threat levels. Intermediate layers featured up-sampling, convolution, and global average pooling to optimize feature extraction. A categorical cross-entropy loss function for each task guided the model’s multi-output framework. EfficientNetB4, pre-trained on ImageNet with an input shape of (32, 32, 3), served as the backbone for feature extraction. An upscaling layer followed by a 3x3 convolutional block enhances feature resolution, followed by a 1x1 convolution and global average pooling for refined feature representation. It has two outputs: one predicting object classes and the other

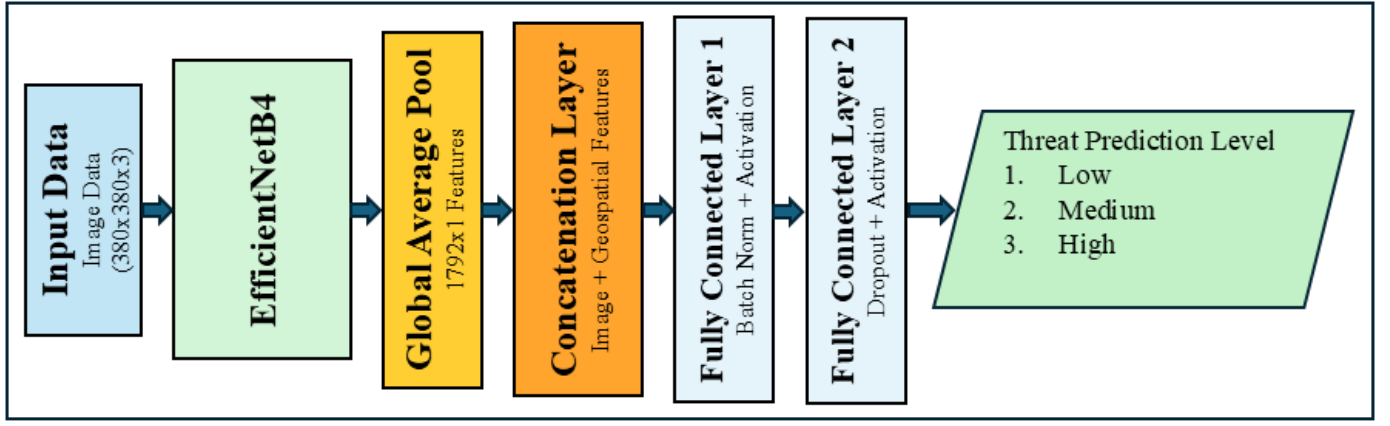


Fig. 3. Airborne Object Threat Detection Model

determining threat levels, both using softmax activation. The architecture is optimized with categorical cross-entropy loss for each output, and accuracy is used as the evaluation metric. The Adam optimizer is applied with a learning rate of 0.0001.

To improve generalization, the data augmentation pipeline includes the following image techniques: random rotations, width and height shifts, shear transformations, zooming, and horizontal flipping to exhibit variation in aerial scenarios.

V. EXPERIMENTAL RESULTS & DISCUSSION

A. Model Performance

The EfficientNetB4 model demonstrated strong performance in classification, achieving a class prediction accuracy of 83% and a threat-level prediction accuracy of 80% on the AVD Dataset. On the AODTA dataset, it achieved 96% accuracy on class-level prediction accuracy and 90% on threat-level prediction accuracy. We compared the performance of EfficientNetB4 with ResNet-50. However, ResNet-50 showed below-average accuracy in both class and threat-level prediction.

1) *AVD Dataset*: Figure 5 shows the training accuracy and training loss graphs using the EfficientNetB4 model on the AVD dataset, utilizing 21 epochs.

Figure 6 demonstrates the classification report, including Precision, Recall, f1-Score, and Support of the EfficientNetB4 on the AVD dataset.

Figure 7 demonstrates the confusion matrices of the EfficientNetB4 on the 4 classes, using the AVD dataset.

2) *AODTA-Dataset*: Figure 8 shows the training accuracy and training loss graphs using the EfficientNetB4 model on the AODTA dataset using 21 epochs. Figure 9 shows the classification report, including Precision, Recall, f1-Score, and Support of the EfficientNetB4 on the AODTA dataset.

Figure 10 demonstrates the confusion matrices of the EfficientNetB4 on the 4 classes, using the AODTA dataset.

The AVD dataset, when evaluated using EfficientNetB4 [1], resulted in comparatively lower classification accuracy than our proposed AODTA dataset, as evident from the confusion matrices shown in Figure 10. Given this, we opted to focus

on the AODTA dataset for a more reliable analysis and benchmarked the performance of EfficientNetB4 [1] against the widely used ResNet-50 architecture [25]. The results indicated that ResNet-50 struggled significantly with accurate classification, exhibiting a high number of false positives and false negatives across all classes—airplanes, birds, drones, and helicopters as seen in the confusion matrix in Figure 10. In contrast, EfficientNetB4 [1] consistently demonstrated better classification precision and robustness, especially in handling complex aerial object features. These findings suggest that airborne object detection tasks—where precision and reduced misclassification are critical—can be performed more effectively and reliably using EfficientNetB4 [1] over traditional models like ResNet-50. Therefore, EfficientNetB4 [1] offers a more efficient and scalable solution for real-time airborne object detection in surveillance and monitoring applications.

Figure 11 shows the training accuracy and training loss graphs using the ResNet-50 [25] model on the AODTA dataset using 21 epochs. Figure 12 shows the classification report, including Precision, Recall, f1-Score, and Support of the ResNet-50 [25] on the AODTA dataset.

Figure 13 demonstrates the confusion matrices of the ResNet-50 [25] on the 4 classes, using the AODTA dataset.

B. Discussion and Analysis

On the class label predictions, precision and recall values for all object classes exceeded 0.9, reflecting balanced performance across categories on the AODTA dataset on EfficientNetB4 as summarized in Figure 9.

On the threat Level predictions the EfficientNetB4 achieved high precision and recall for high threats, while low and medium threats faced challenges due to dataset imbalance on the AVD dataset as summarized in Figure 6. Notably, the EfficientNetB4 model attained an overall accuracy of 90%, with the highest precision and recall observed for high-threat categories like UAVs and drones, shown in Figure 6 on the AVD dataset and Figure 9 on the AODTA dataset.

However, on the AVD dataset, the model showed poor performance for low and medium threat levels due to class

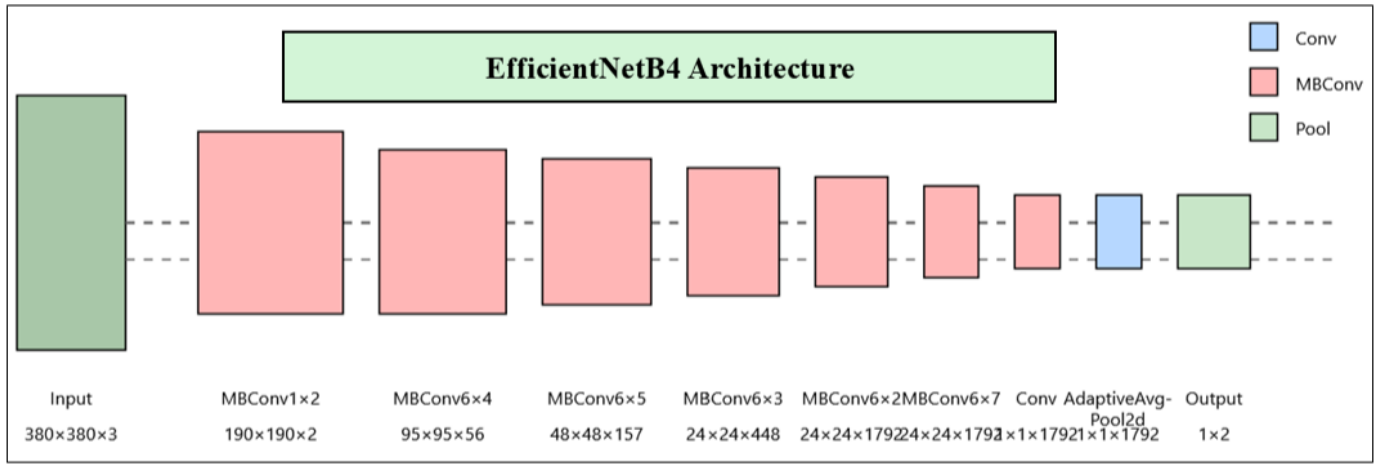


Fig. 4. EfficientNetB4 Model Architecture

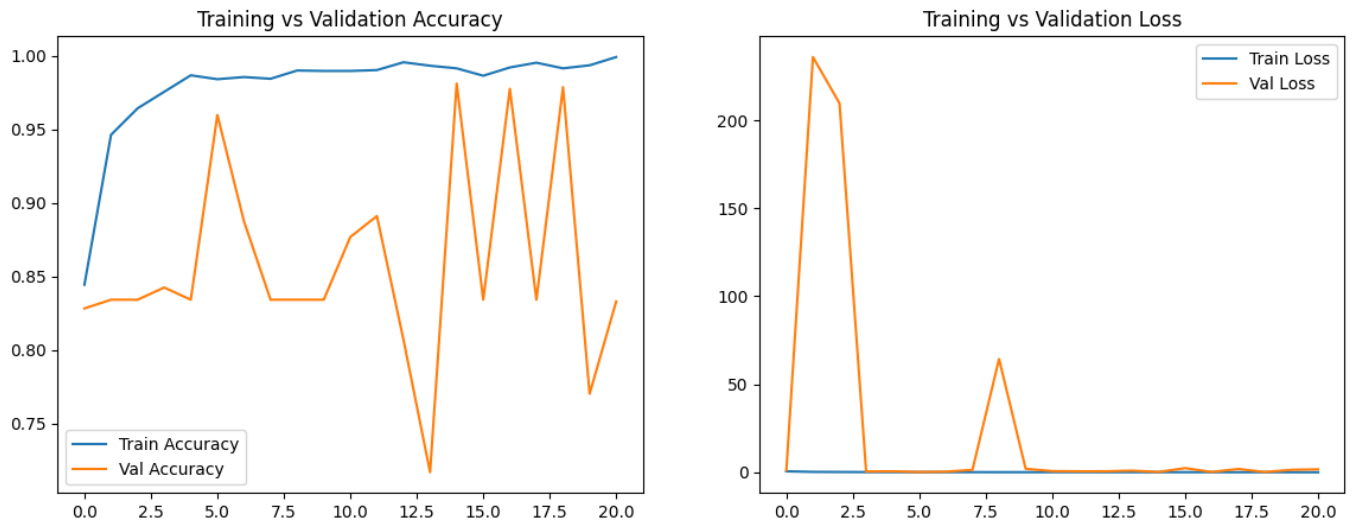


Fig. 5. Training vs. Validation Accuracy and Training vs. Validation loss on AVD dataset. Epochs used: 21

Classification Report:				
	precision	recall	f1-score	support
AIRPLANE	0.000000	0.000000	0.000000	23.000000
DRONE	0.000000	0.000000	0.000000	90.000000
HELICOPTER	0.000000	0.000000	0.000000	27.000000
UAV	0.833926	0.998580	0.908856	704.000000
accuracy	0.832938	0.832938	0.832938	0.832938
macro avg	0.208482	0.249645	0.227214	844.000000
weighted avg	0.695597	0.832938	0.758098	844.000000

Fig. 6. Precision, Recall, F1-Score, and Support for Aerial Object Classification on EfficientNetB4 on the AVD dataset

imbalance and overlapping features, resulting in zero precision and recall for these categories as shown in Table III.

The training and validation accuracy curves touched by the third epochs as shown in Figure 8, indicate effective learning,

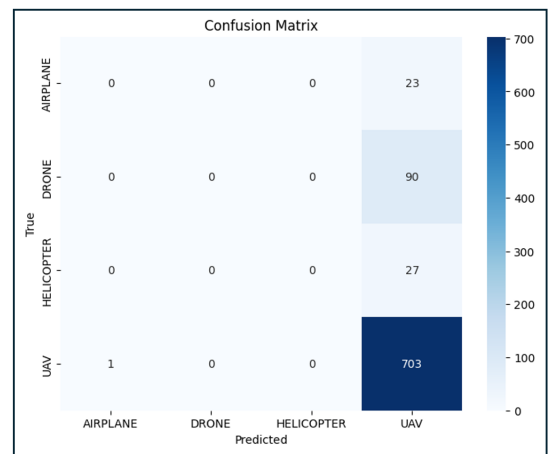


Fig. 7. Confusion Matrices on Class Label Prediction on AVD dataset

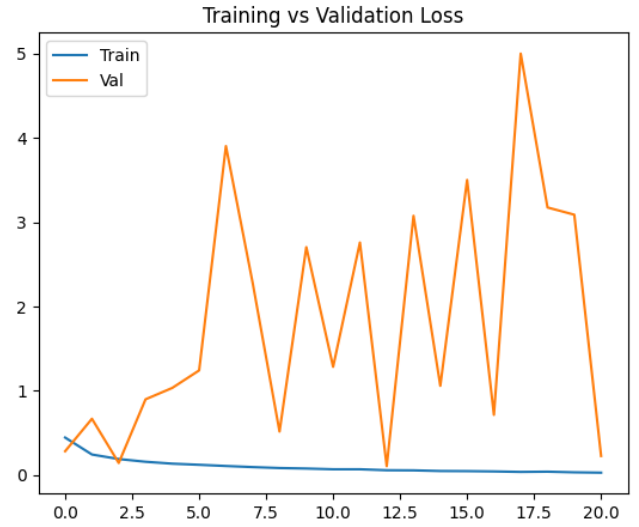
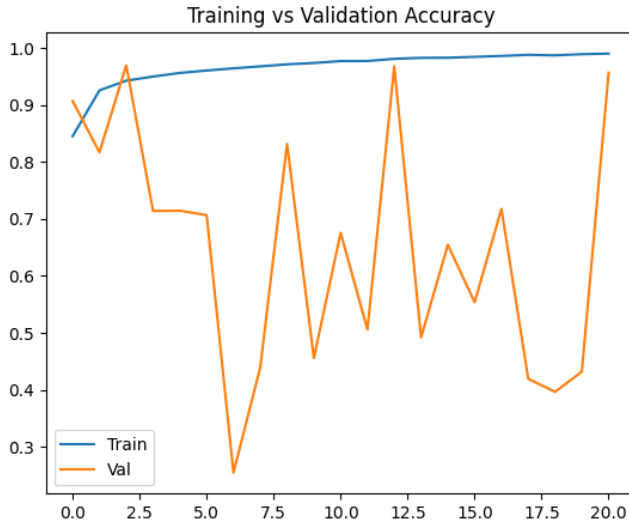


Fig. 8. Training vs. Validation Accuracy and Training vs. Validation Loss Graphs for AODTA Dataset. Epochs used: 21

Classification Report:				
	precision	recall	f1-score	support
AIRPLANE	0.998966	0.985722	0.992300	1961.00000
BIRDS	0.998972	0.991331	0.995137	1961.00000
DRONES	0.864384	0.991331	0.923515	1961.00000
HELICOPTER	0.983081	0.859255	0.917007	1961.00000
accuracy	0.956910	0.956910	0.956910	0.95691
macro avg	0.961351	0.956910	0.956990	7844.00000
weighted avg	0.961351	0.956910	0.956990	7844.00000

Fig. 9. Precision, Recall, F1-Score, and Support for Aerial Object Classification on EfficientNetB4 on the AODTA dataset

while the loss curves stabilized, confirming the model's robustness of EfficientNetB4 as shown in Figure 5 on the AVD dataset and Figure 8 on the AODTA dataset.

The confusion matrices revealed frequent misclassifications between these categories, as shown in Figure 7, on the AVD dataset using EfficientNetB4 model, attributed to low image quality and the very small airborne objects captured by a low-resolution camera.

Overall, our study demonstrates that integrating object classification and threat-level prediction within a single deep learning framework is both feasible and effective. This approach holds strong potential for real-world applications in defense, surveillance, and airspace management.

TABLE III
THREAT LEVEL CLASSIFICATION REPORT ON AVD DATASET

Threat Level	Precision	Recall	F1-Score	Support
LOW	0.00	0.00	0.00	23
MEDIUM	0.00	0.00	0.00	27
HIGH	0.94	1.00	0.97	794
Accuracy	-	-	-	844
Macro Avg	0.31	0.33	0.32	844
Weighted Avg	0.89	0.94	0.91	844

VI. CONCLUSION

This study introduces a dual-task framework for aerial object classification and threat-level prediction built on the EfficientNetB4 architecture. A central contribution of this work is the development of the AODTA Dataset, created to overcome limitations in existing resources by offering cleaner, more diverse, and better-balanced data for airborne object analysis.

Experimental results demonstrate that EfficientNetB4 consistently outperforms ResNet-50, particularly on the AODTA Dataset, achieving 96% accuracy in object class prediction and 90% accuracy in threat-level classification. These findings highlight the value of pairing a well-curated dataset with a high-capacity model architecture, enabling significant performance gains for surveillance, defense, and airspace management applications.

Future research should explore expanding data diversity through advanced augmentation strategies and synthetic data generation, as well as adapting the framework for real-time operation in dynamic environments. We also plan to integrate a full detection pipeline to evolve this work into an end-to-end detection-and-classification system suitable for real-time deployment.

Overall, this research represents a substantive step toward automated airborne threat assessment and establishes a strong foundation for future advancements in real-time air defense and security systems.

REFERENCES

- [1] "Efficientnetb4 documentation," TensorFlow API Documentation. [Online]. Available: https://www.tensorflow.org/api_docs/python/tf/keras/applications/EfficientNetB4.
- [2] P. Chatterjee, "Airborne object detection and threat analysis," Available: <https://www.kaggle.com/datasets/prosenjit chatterjee/airborne-object-detection-and-threat-analysis>, 2025, accessed: 2025-06-25.

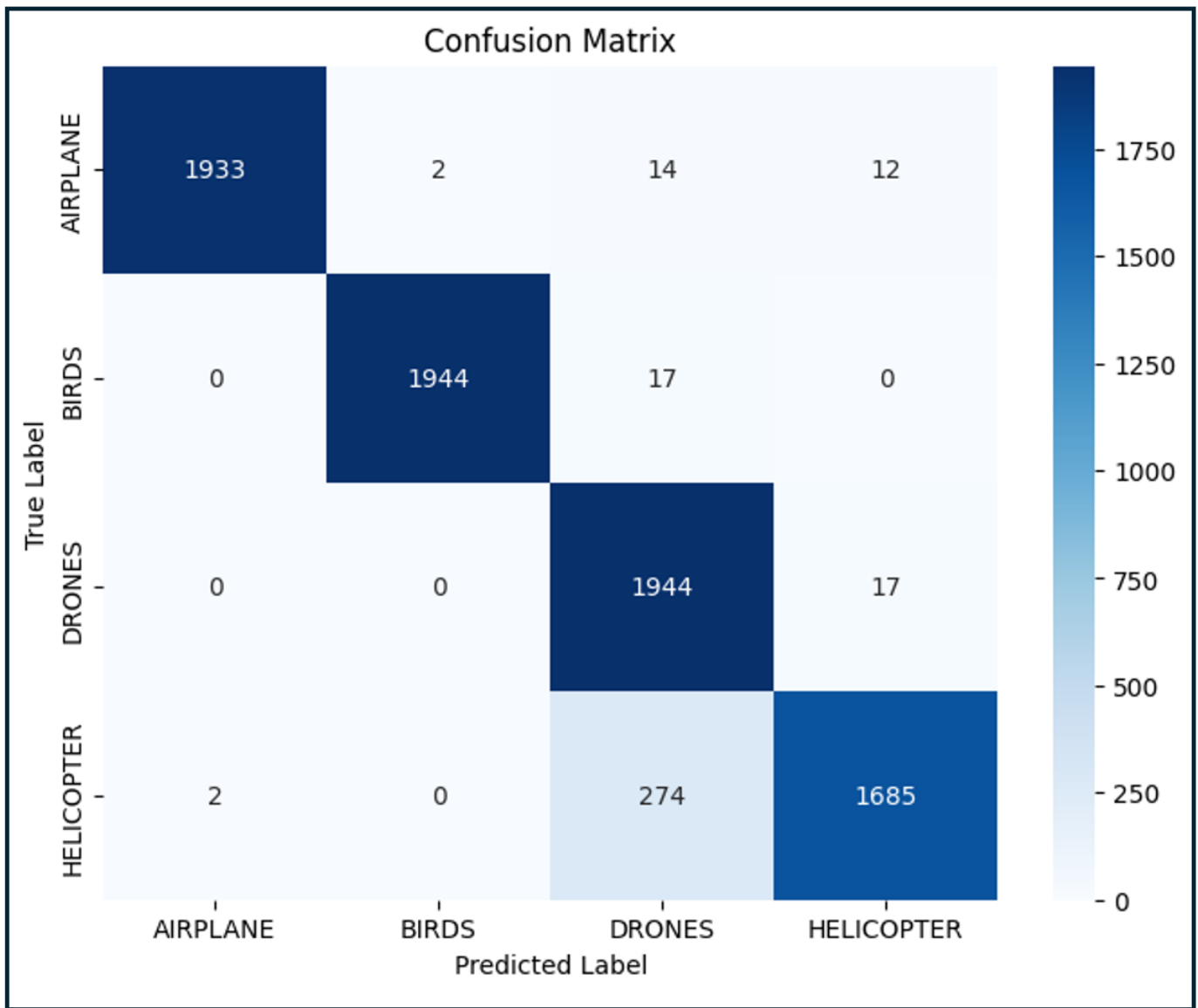


Fig. 10. Confusion Matrices on Class Label Prediction on AODTA dataset

- [3] N. Klingler, "Yolov3: Real-time object detection algorithm (guide)," Viso.ai blog, jan 2022, accessed via Available: <https://viso.ai/deep-learning/yolov3-overview/>.
- [4] PyTorch Contributors, *torchvision.models.resnet50 — TorchVision*, Available: <https://docs.pytorch.org/vision/main/models/generated/torchvision.models.resnet50.html>, 2025, online; accessed 23 June 2025.
- [5] G. Boesch, "Vgg very deep convolutional networks (vggnet)—what you need to know," Viso.ai blog, 2022, accessed via Available: <https://viso.ai/deep-learning/vgg-very-deep-convolutional-networks>.
- [6] S. Fujii, K. Akita, and N. Ukita, "Distant bird detection for safe drone flight and its dataset," in *2021 17th International Conference on Machine Vision and Applications (MVA)*, 2021, pp. 1–5.
- [7] V. K. Puduru, B. Pardhasaradhi, S. Koorapati, and L. R. Cenkeramaddi, "Lightweight deep learning model for airborne object classification," in *2025 IEEE 14th International Conference on Communication Systems and Network Technologies (CSNT)*, 2025, pp. 230–234.
- [8] J. Choi and K. Jo, "Attention based object classification for drone imagery," in *IECON 2021 – 47th Annual Conference of the IEEE Industrial Electronics Society*, 2021, pp. 1–4.
- [9] A. J. Garcia, J. Min Lee, and D. S. Kim, "Anti-drone system: A visual-based drone detection using neural networks," in *2020 International Conference on Information and Communication Technology Convergence (ICTC)*, 2020, pp. 559–561.
- [10] N. Koutsoubis, "Machine learning-based drone and aerial threat detection for turreted turret gunner survivability," Master's thesis, Rowan University, Glassboro, NJ, Jul. 2023, accessed via Rowan Digital Works: Available: <https://rdw.rowan.edu/etd/3146/>.
- [11] V. Arun and S. Dua, "Classifying aerial objects based on risk: A machine learning approach: Detecting threats of aerial objects using machine learning," *Journal of Student Research*, vol. 13, no. 2, 2024. [Online]. Available: <https://doi.org/10.47611/jsrhs.v13i2.6638>
- [12] M. Mrabet, M. Sliti, and L. B. Ammar, "Machine learning algorithms applied for drone detection and classification: Benefits and challenges," *Frontiers*, October 1 2024. [Online]. Available: <https://www.frontiersin.org/journals/communications-and-networks/articles/10.3389/frcmn.2024.1440727/full>
- [13] A. Du, B. Chen, T.-J. Chin, Y. W. Law, M. Sasdelli, R. Rajasegaran, and D. Campbell, "Physical adversarial attacks on an aerial imagery object detector," 2021. [Online]. Available: <https://arxiv.org/abs/2108.11765>
- [14] C. Qu, Z. Guo, S. Xia *et al.*, "Intention recognition of aerial target

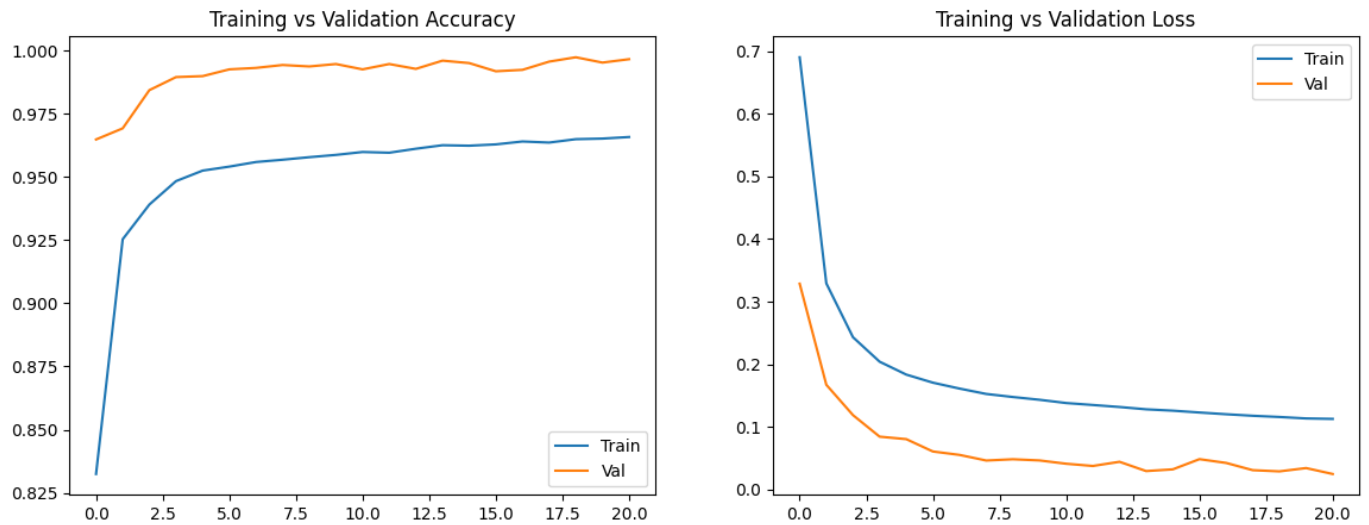


Fig. 11. Model Accuracy and Loss Graphs of ResNet-50 on AODTA Dataset. Epochs used: 21

	precision	recall	f1-score	support
AIRPLANE	0.25	0.25	0.25	1307
BIRDS	0.25	0.25	0.25	1307
DRONES	0.26	0.26	0.26	1307
HELICOPTER	0.26	0.26	0.26	1307
accuracy			0.25	5228
macro avg	0.25	0.25	0.25	5228
weighted avg	0.25	0.25	0.25	5228

Fig. 12. Precision, Recall, F1-Score, and Support for Aerial Object Classification on ResNet-50 on the AODTA dataset

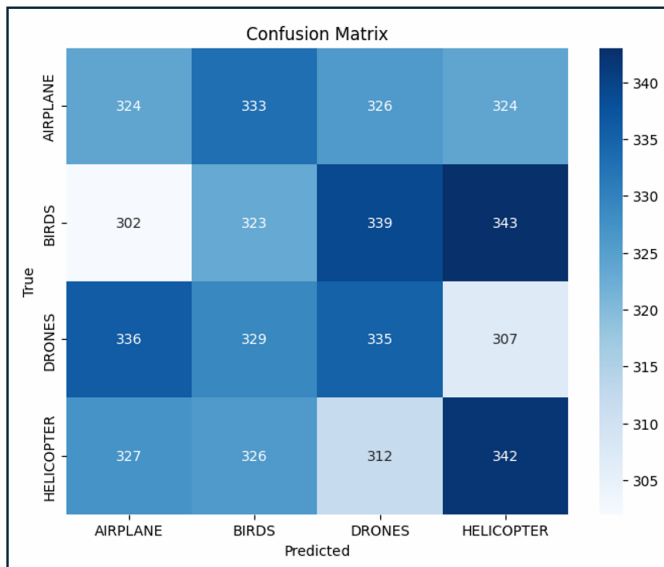


Fig. 13. Confusion Matrices on Class Label Prediction of ResNet-50 on AODTA dataset

- based on deep learning," *Evolutionary Intelligence*, vol. 17, pp. 303–311, 2024. [Online]. Available: <https://doi.org/10.1007/s12065-022-00728-9>
- [15] Z. Xu, T. Wang, A. K. Skidmore, and R. Lamprey, "A review of deep learning techniques for detecting animals in aerial and satellite images," *International Journal of Applied Earth Observation and Geoinformation*, vol. 128, p. 103732, 2024. [Online]. Available: <https://www.sciencedirect.com/science/article/pii/S1569843224000864>
- [16] A. Bochkovskiy, C.-Y. Wang, and H.-Y. M. Liao, "Yolov4: Optimal speed and accuracy of object detection," 2020.
- [17] Q. Lin, Q. Leng, Z. Ding, C. Yan, and X. Xu, "Optimizing contrail detection: A deep learning approach with efficientnet-b4 encoding," in *2024 IEEE 4th International Conference on Electronic Technology, Communication and Information (ICETCI)*. IEEE, May 2024, p. 504–508. [Online]. Available: <http://dx.doi.org/10.1109/ICETCI61221.2024.10594699>
- [18] L. Domine, A. Biswas, R. Cloete, A. Delacroix, A. Fedorenko, L. Jacaruso, E. Kelderman, E. Keto, S. Little, A. Loeb, E. Masson, M. Prior, F. Schultz, M. Szenher, W. A. Watters, and A. White, "Commissioning an all-sky infrared camera array for detection of airborne objects," *Sensors*, vol. 25, no. 3, p. 783, Jan. 2025. [Online]. Available: <http://dx.doi.org/10.3390/s25030783>
- [19] L. UKOJLUCT, "Aerial vehicle detection dataset," Available: <https://www.kaggle.com/datasets/lpukojluct/aerial-vehicle-detection-dataset>, 2023.
- [20] P. Chatterjee and A. Zaman, "Airborne object detection and threat analysis (aodta) dataset," 2026. [Online]. Available: <https://dx.doi.org/10.21227/3yep-hw96>
- [21] nelyg8002000, "Commercial aircraft dataset," Available: <https://www.kaggle.com/datasets/nelyg8002000/commercial-aircraft-dataset>, 2025, accessed: 2025-06-23.
- [22] M. M. Hasan, "Drone dataset uav," Available: <https://www.kaggle.com/datasets/dasmehdixtr/drone-dataset-uav>, 2022, accessed: 2025-06-23.
- [23] nelyg8002000, "Helicopter dataset — dual rotor class 2," Available: <https://www.kaggle.com/datasets/nelyg8002000/helicopter-dataset-dual-rotor-class-2>, 2025, accessed: 2025-06-23.
- [24] harshwalia, "Birds vs drone dataset," Available: <https://www.kaggle.com/datasets/harshwalia/birds-vs-drone-dataset>, 2025, accessed: 2025-06-23.
- [25] P. Chatterjee and A. Zaman, "Implementation of deep learning techniques on thermal image classification," in *Imaging Science: Computer Vision, Image and Signal Processing, Pattern Recognition*, L. Deligianidis, G. Dimitoglou, and H. Arabnia, Eds. Berlin, Boston: De Gruyter, 2025, pp. 173–202.