

A Survey on LiDAR-based Autonomous Aerial Vehicles

Yunfan Ren, Yixi Cai, Haotian Li, Nan Chen, Fangcheng Zhu,
Longji Yin, Fanze Kong, Rundong Li and Fu Zhang

Abstract—This survey offers a comprehensive overview of recent advancements in LiDAR-based autonomous Unmanned Aerial Vehicles (UAVs), covering their design, perception, planning, and control strategies. Over the past decade, LiDAR technology has become a crucial enabler for high-speed, agile, and reliable UAV navigation, especially in GPS-denied environments. The paper begins by examining the evolution of LiDAR sensors, emphasizing their unique advantages such as high accuracy, long-range depth measurements, and robust performance under various lighting conditions, making them particularly well-suited for UAV applications. The integration of LiDAR with UAVs has significantly enhanced their autonomy, enabling complex missions in diverse and challenging environments. Subsequently, we explore essential software components, including perception technologies for state estimation and mapping, as well as trajectory planning and control methodologies, and discuss their adoption in LiDAR-based UAVs. Additionally, we analyze various practical applications of the LiDAR-based UAVs, ranging from industrial operations to supporting different aerial platforms and UAV swarm deployments. The survey concludes by discussing existing challenges and proposing future research directions to advance LiDAR-based UAVs and enhance multi-UAV collaboration. By synthesizing recent developments, this paper aims to provide a valuable resource for researchers and practitioners working to push the boundaries of LiDAR-based UAV systems.

Index Terms—LiDAR-based UAV, Applications on UAV, UAV Autonomy

I. INTRODUCTION

The past decade has witnessed a remarkable surge in the development and deployment of Unmanned Aerial Vehicles (UAVs), driven by their versatility, cost-effectiveness, and ability to access hazardous or hard-to-reach areas. These aerial systems have found widespread applications in fields ranging from aerial photography [1], precision agriculture [2] to infrastructure inspection [3], search and rescue operations [4, 5]. By endowing these aerial platforms with the ability to sense, make decisions and navigate without direct human control, the scope of their applications has expanded significantly. Autonomous UAVs can execute intricate missions, such as surveying remote or hazardous areas, without exposing human operators to unnecessary risks.

For autonomous navigation, the sensing module is essential for UAVs to achieve reliable state estimation and obstacle detection. Radar, popular in autonomous driving [6], excels

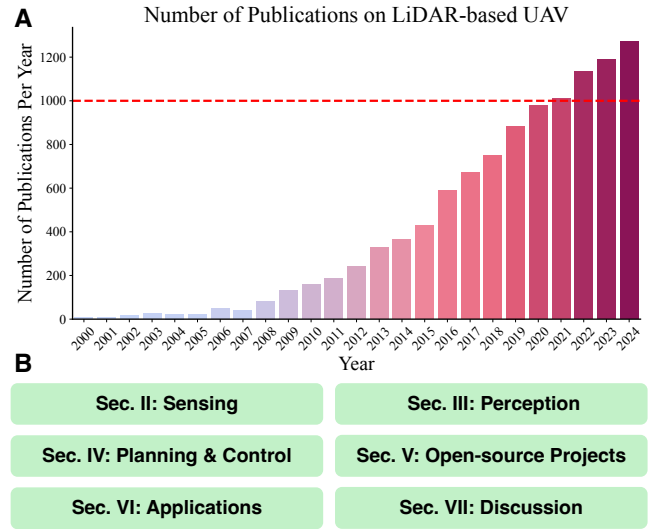


Fig. 1. (A) Number of publications on LiDAR-based UAV since 2000. In 2021, the number of publications related to LiDAR-based UAV surpassed one thousand. These data were retrieved from the Web of Science, using the search terms: (“LiDAR” OR “Laser”) AND (“UAV” OR “MAV” OR “Drone” OR “Aerial”). (B) The architecture of this paper.

in adverse weather and offers long-range detection with low weight and power needs. Vision-based cameras, widely used in UAVs [7]–[9], leverage size, weight, and power (SWaP) advantages but struggle with depth accuracy, motion blur, and poor lighting. Despite being larger and heavier, LiDAR remains highly appealing for UAVs due to its unique strengths. It provides active, centimeter-level depth measurements over hundreds of meters, enabling high-speed autonomous flight (e.g., 20 m/s [10]) and navigation in cluttered environments [11]. Operating at high frequencies (hundreds of thousands to millions of Hertz), it generates dense 3D point clouds for fast, accurate motion estimation [12, 13]. Its time-of-flight (ToF) mechanism also excels at detecting thin objects, such as power lines, which cameras often miss due to limited resolution or contrast, and radar may overlook due to lower spatial resolution and material-dependent reflectivity. Compared to radar, LiDAR offers exceptional resolution and reliability in complex, obstacle-laden environments, making it well-suited for the dynamic, three-dimensional maneuvers demanded by UAVs. These strengths overshadow LiDAR’s size and weight disadvantages, particularly as ongoing progress in miniaturization and lightweight design steadily mitigates these constraints.

LiDAR technology is widely utilized across various robotic platforms, including wheeled robots [14] and quadruped robots [15]. However, this paper focuses specifically on its

Corresponding author: Fu Zhang.

All authors are with Mechatronics and Robotic Systems (MaRS) Laboratory, Department of Mechanical Engineering, University of Hong Kong, Hong Kong SAR, China. (email: {renyf, yixicai}@connect.hku.hk; fuzhang@hku.hk)

application in unmanned aerial vehicles (UAVs) due to the unique challenges they encounter. Unlike ground-based platforms, UAVs operate in dynamic, three-dimensional environments while contending with constraints such as limited payload capacity, strict power efficiency requirements, and the need for real-time navigation in complex, obstacle-dense settings (e.g., urban landscapes or forests). These conditions impose distinct demands on LiDAR systems, encompassing both hardware and software considerations. For instance, UAV-mounted LiDAR must be lightweight, capable of high-resolution 3D mapping, and supported by perception algorithms that are robust against vibrations (e.g., those caused by rotors and propellers) as well as altitude fluctuations. In contrast, wheeled and quadruped robots typically operate in more stable, two- or 2.5-dimensional environments, where weight and power constraints are less restrictive, and the impact of vibrations is significantly reduced.

Since the 1990s, research on autonomous UAVs has gained increasing popularity. Concurrently, the development of LiDAR sensors significantly enhancing UAV autonomy. This advancement has led to the emergence of various techniques and the publication of over a thousand papers annually related to LiDAR-based UAV systems, as shown in Fig. 1. Several existing survey papers have reviewed autonomous UAVs, such as Kendoul's comprehensive survey on UAV guidance, navigation, and control in 2012 [16], including both vision-based and LiDAR-based systems; Kanellakis *et al.*'s review of vision-based works [17]; and reviews by Gyagenda *et al.* [18] and Chang *et al.* [19] on UAV navigation techniques in GNSS-denied environments. Additionally, surveys have specifically focused on LiDAR-based perception technologies, such as Lee *et al.*'s extensive review of LiDAR odometry across robotics [20] and Zhang *et al.*'s focus on LiDAR-based place recognition for autonomous driving [21]. However, despite these efforts, a dedicated and comprehensive review of LiDAR-based autonomous UAV systems remains absent.

This survey aims to fill that gap by addressing the lack of a specialized review on LiDAR-based autonomous UAV systems, particularly given the suitability of LiDAR sensors for enabling aggressive and high-speed UAV maneuvers. The primary objective of this paper is to provide an overview of the history, state-of-the-art advancements, milestones, and unresolved challenges in the field of LiDAR-based autonomous UAVs. The rest of the paper is organized as follows: Sec. II introduces the advantages and development of LiDAR sensors and LiDAR-enabled autonomous UAVs. Sec. III presents LiDAR-based perception technologies suitable for UAV applications. In Sec. IV, we discuss planning and control technologies that leverage LiDAR to enable higher levels of UAV autonomy. Sec. V reviews existing open-source modules useful for building LiDAR-based autonomous UAVs from the ground up. Sec. VI explores various applications of LiDAR-based UAVs. Finally, Sec. VII provides discussions and possible future directions for LiDAR-based autonomous UAVs.

II. DEVELOPMENT OF LiDAR SENSORS AND LiDAR-BASED UAVS

LiDAR, first deployed in the 1960s for satellite track-

ing [36], operates on the time-of-flight (ToF) principle: laser pulses are emitted, and their return times are measured to calculate distances with centimeter-level precision. Unlike radar, which uses radio waves for long-range detection (kilometers) and performs well in adverse weather due to its longer wavelengths, LiDAR relies on shorter-wavelength light (typically 905 nm or 1550 nm). This allows for superior spatial resolution but makes it susceptible to scattering in heavy rain or fog. Compared to cameras, which produce 2D pixel arrays rich in color and texture but lack direct depth perception, LiDAR generates 3D point clouds—sets of (x, y, z) coordinates—that provide precise geometry ideal for mapping complex environments.

The development of LiDAR-based UAVs has closely mirrored advances in LiDAR technology, progressing from bulky, high-cost systems to compact, affordable sensors that support real-time autonomous flight. Initial UAV integrations employed 2D LiDARs mounted on large unmanned helicopters—typically 3 meters long and weighing 60–90 kg—for tasks such as mapping [37], obstacle avoidance [38], and autonomous landing [39]. However, the size and cost of early LiDAR systems restricted broader adoption.

A significant breakthrough occurred with the introduction of the Velodyne HDL-64E, which was used in the 2007 DARPA Urban Challenge [40]. This sensor offered 64 beams, 360° coverage, and centimeter-level accuracy, setting a new performance benchmark. Nevertheless, its substantial weight (8 kg) and high cost (USD 8,000–20,000) confined its use to larger platforms. The 2015 release of the Velodyne VLP-16 marked a turning point, as it delivered 16 beams and a 100–200 m range in a much smaller (900 g) and more affordable (USD 4,000) package. This enabled integration into smaller UAVs, with Gao *et al.* [41] demonstrating its use in onboard state estimation and obstacle avoidance, and Zhang *et al.* [42] achieving autonomous flight at speeds of up to 10 m/s in unknown environments. Subsequent advances brought high-resolution mechanical LiDARs such as the Ouster OS1-128 [43], which features 128 beams and dense point clouds at a reduced cost (USD 5,000–12,000) [25]. These improvements were largely driven by component standardization, enhanced semiconductor manufacturing, and economies of scale.

More recently, compact solid-state LiDARs have further expanded UAV capabilities. Devices like the Livox Avia (500 g, USD 1,500 [44]) and the MID360 (265 g, USD 700 [45]) employ non-mechanical scanning mechanisms, such as Risley prisms, to achieve 70–200 m range with centimeter-level accuracy. These sensors are particularly well suited for small multirotor UAVs operating in cluttered or GNSS-denied environments [11], and have been shown to support high-speed flight exceeding 20 m/s [10]. Emerging technologies such as frequency-modulated continuous wave (FMCW) LiDAR offer 100–300 m range, direct velocity measurement, and resilience to fog and interference [46, 47]. However, current pricing (USD 1,500–10,000) remains a barrier to widespread UAV adoption.

The evolution of LiDAR technology for UAV applications—alongside its cost reduction—has been driven by three key trends: the transition from mechanical to solid-state ar-

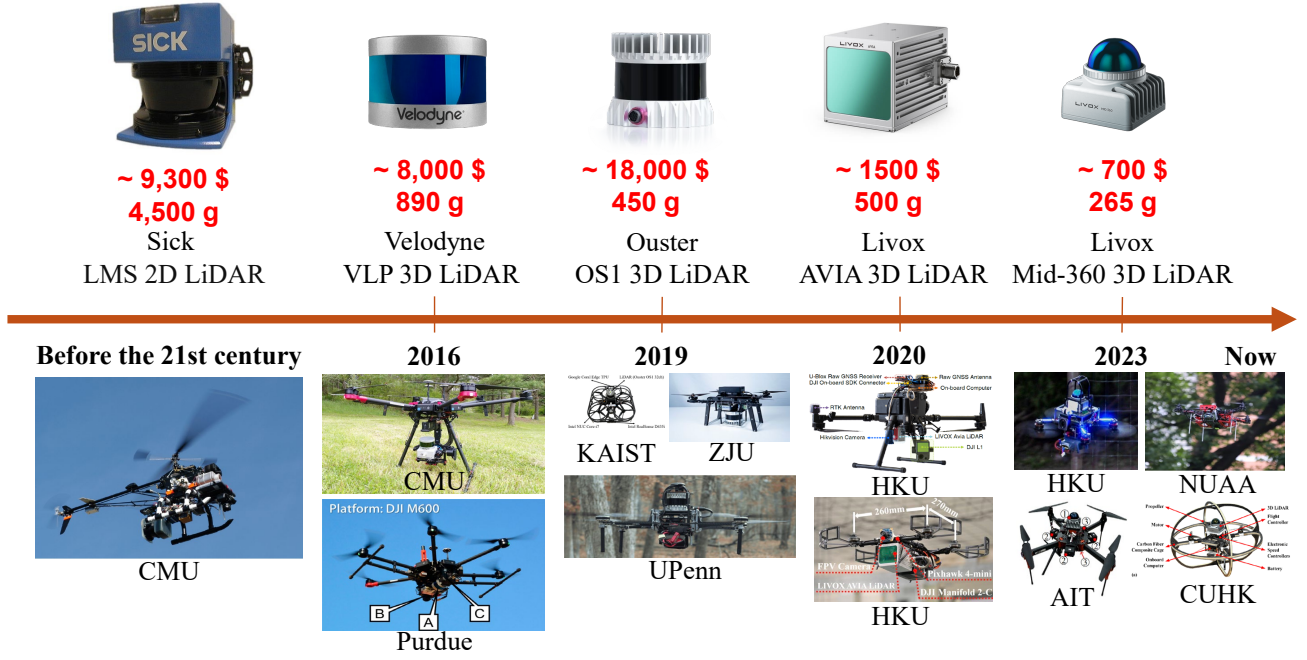


Fig. 2. Overview of LiDAR developments and corresponding UAV demonstrations in recent years, including Sick LMS 2D LiDAR [22], Velodyne VLP 3D LiDAR [23, 24], Ouster OS1 3D LiDAR [25]–[27], Livox AVIA solid-state 3D LiDAR [28, 29], and Livox MID-360 solid-state 3D LiDAR [30]–[35]

chitectures, the integration of on-chip processing, and the adoption of scalable manufacturing through component standardization. As a result, different LiDAR types now support a broad spectrum of UAV missions. Mechanical LiDARs, such as those from Velodyne and Ouster, remain well-suited for high-resolution mapping on larger platforms. Solid-state LiDARs, including Livox and MID360, provide lightweight, low-SWaP solutions ideal for agile navigation in complex environments. Meanwhile, FMCW LiDARs offer strong potential for long-range, high-speed, and weather-resilient operations, though current costs still limit their deployment.

A typical autonomous system includes hardware for sensing, computation, and actuation, as well as software for perception, planning, and control. An ideal sensor suite should offer comprehensive environmental information under various conditions (e.g., different lighting) and enable robust, real-time ego-state estimation. LiDAR plays a critical role in UAV systems, particularly in perception, where its high-accuracy geometry, high point rate, and reliable performance in low-light or featureless environments support robust state estimation [12, 13] and precise mapping [48, 49]. In planning, LiDAR’s long-range obstacle detection aids high-speed navigation (e.g., 20 m/s) [10], while its precision enables accurate navigation in confined spaces [11]. The accurate state estimation based on LiDAR also enhances control systems, allowing for precise tracking even during aggressive maneuvers [50]. Despite its limitations—such as lack of color information and susceptibility to weather-related signal scattering—ongoing advancements in miniaturization and cost reduction continue to improve its suitability for UAVs, as shown in Fig. 2.

III. LiDAR-BASED PERCEPTION

A. State Estimation for UAVs

For an autonomous robot, the first question it must address

is its own location. This is the primary role of the state estimation module. State estimation aims to accurately determine the UAV’s state, including attitude, position, and velocity, by employing algorithms that estimate the state from LiDAR point measurements (e.g., [51]) or integrate LiDAR data with other sensors, such as an IMU [12] or a camera [52]. It serves as the foundation for autonomous UAV systems, supporting upper-layer modules such as planning and control. LiDARs are widely used for high-quality state estimation due to their unique advantages, including long-range detection, precise distance measurements, and robustness to varying lighting conditions. As LiDAR-based state estimation is closely tied to advancements in LiDAR technology, we separately discuss algorithms using 2D and 3D LiDARs and offer a concise summary of key technologies in Fig. 3.

1) 2D LiDAR-based State Estimation

While UAVs equipped with LiDAR (including 2D laser range finders) emerged in the late 20th century [37], LiDAR-based state estimation for UAVs gained momentum in the early 21st century [22, 39, 53]–[56]. In 1998, Miller *et al.* used a 2D laser range finder for environmental mapping, but due to the lack of reliable localization algorithms, the state estimation relied on GPS, IMU, and compass sensors. By 2003, Thrun *et al.* [22] implemented a probabilistic SLAM framework using 2D LiDAR, GPS, and compass data on a helicopter, employing the Iterative Closest Point (ICP) algorithm [57] for reliable pose estimation. In 2006, Theodore *et al.* [39] combined 2D LiDAR with monocular camera images and IMU data for precise landing, using LiDAR to ensure accurate positioning near the ground. Initially, 2D LiDARs were auxiliary to GPS, suitable only for outdoor environments with strong GPS signals. However, GPS-denied scenarios, such as indoor environments, demanded alternative solutions. In 2008, Angeletti *et al.* [53] achieved indoor autonomous hovering

by matching 2D LiDAR scans to estimate horizontal position and yaw angle, while ultrasonic sensors and IMU provided vertical position and attitude data for 6-DOF pose estimation. That same year, He *et al.* [54] used a redirected 2D LiDAR scan for downward range measurements, enabling geometric beacon tracking to achieve GPS-free autonomous flight. In 2012, Bry [56] introduced a hybrid filter that tightly coupled IMU and 2D LiDAR data for localization on a prior map. The approach used an IMU-driven Extended Kalman Filter (EKF) for prediction, with Gaussian Particle Filter (GPF) updates, resulting in robust and efficient state estimation. Later in 2016, Hess *et al.* introduced the loop closure technique into a real-time 2D LiDAR SLAM system on a portable platform [58].




Fig. 3. Illustration of four notable state estimation methods: (A) Example of 2D LiDAR SLAM [58]; (B) Nearest neighbor search-based (incremental) KD-tree approach, as seen in [12, 13, 59]–[62]; (C) Adaptive probabilistic voxel map-based state estimation [52, 63, 64]; (D) State estimation using a semantic map [65, 66].

2) 3D LiDAR-based State Estimation

While 2D LiDARs offer precise distance measurements, their limited vertical FoV restricts their effectiveness for UAVs with 3D motion. The introduction of the VLP-16 in 2015 [67] marked a major milestone in LiDAR development, quickly gaining popularity in fields such as autonomous driving, robotics, and UAV technology.

One of the earliest and most influential 3D LiDAR SLAM algorithms, LOAM, was introduced by Zhang *et al.* in 2014 [51]. Unlike traditional point-to-point ICP methods, LOAM extracts plane and edge features from point clouds and optimizes state estimation through point-to-plane and point-to-edge ICP method. This framework has been widely adopted in UAV applications [41, 68, 69], with later enhancements integrating IMU and cameras for robust performance during aggressive UAV maneuvers [42, 70, 71]. In addition to the point cloud, semantic information is leveraged to enhance performance [65, 66]. Furthermore, instead of directly utilizing LiDAR points in the map, Behley *et al.* [72] employed a surfel representation for plane features in LiDAR SLAM. In 2019, Ye *et al.* introduced IMU into the LiDAR SLAM system to reduce the drift in long-term mapping [73]. To achieve higher robustness, Jiao *et al.* proposed M-LOAM [74], integrating measurements from multiple LiDARs to achieve accuracy and consistent odometry and mapping.

The emergence of solid-state LiDARs [75] like Livox Avia and Mid360 [44, 45] in the 2020s further accelerated the development of LiDAR-based UAV state estimation. Many innovative algorithms have since emerged [12, 13, 61, 62, 76,

77]. In 2020, Lin *et al.* [76] proposed LOAM-Livox, which pioneered a LiDAR odometry system for small field-of-view solid-state LiDARs by introducing a scan-to-map registration approach. In 2021, Xu *et al.* [77] introduced FAST-LIO, an efficient LiDAR-inertial odometry framework based on ESIKF, featuring a new formula for Kalman gain calculation to manage large-scale point clouds and enhance computational efficiency. FAST-LIO2 [12] extended this framework with the ikd-tree [59], optimizing nearest-neighbor search and enabling direct point registration, improving both robustness and efficiency. These advancements have been widely adopted in UAV research [11, 28, 30, 48, 49, 78]. He *et al.* [13] further enhanced the FAST-LIO framework by implementing point-wise state estimation, dramatically increasing output frequency and enabling robust performance during extreme maneuvers, even with saturated IMU measurements.

When utilizing these LIO methods as the state estimation module of UAV systems, accurate temporal-spatial calibration between LiDAR and IMU sensors is always required. To solve this problem, Zhu *et al.* [60] proposed a real-time initialization framework that precisely estimates the temporal-spatial extrinsics between LiDAR and IMU sensors. Liu *et al.* [79] proposed a time delay error correction method to online estimate the time offset between Lidar and IMU sensors.

The camera is an excellent complementary sensor to 3D LiDAR due to its low cost and rich color information. In recent years, many state estimation methods that integrate LiDAR, camera, and IMU sensors have emerged [52, 64, 80, 81]. In 2022, Zheng *et al.* proposed FAST-LIVO [64], which integrates the strengths of sparse direct image alignment and direct raw LiDAR point registration to deliver accurate and robust pose estimation. Building on this foundation, FAST-LIVO2 [52] was presented in 2024, offering improvements in computational efficiency, memory management, localization accuracy, and overall robustness. This method was successfully applied to UAV systems, enabling autonomous navigation.

Expanding on these advancements, recent research has also explored applications in aerial swarm systems, such as Zhu *et al.* [61, 62] introduced a fast LiDAR-inertial odometry framework optimized for swarm systems using Livox LiDARs, enabling real-time ego and mutual state estimation for collaborative missions [82]. In 2023, Pritzl *et al.* [83] demonstrated the use of 3D LiDAR for relative localization, effectively mitigating visual-inertial odometry drift through LiDAR measurements.

3) Discussion

The advancement of LiDAR-based state estimation methods is closely tied to the development of LiDAR sensor technology. Compared to 2D LiDARs, 3D spinning LiDARs offer a wider FoV, while the advent of solid-state LiDARs introduces benefits like reduced cost and lighter weight. Each sensor innovation has spurred new state estimation algorithms, expanding LiDAR applications from ground robots to UAVs and even aerial swarms. As LiDAR technology evolves, emerging sensors like Frequency Modulated Continuous Wave (FMCW) LiDAR, which provides velocity measurements for each point, are expected to inspire more advanced algorithms, further advancing autonomous drone capabilities.

Due to motion distortion and performance degradation in low-structured environments, most LiDAR-based state estimation methods rely on multi-sensor fusion, integrating data from IMU, GNSS, and other sensors. This trend is expected to continue, with future systems incorporating additional sensors, such as cameras and radar, to enhance state estimation accuracy and robustness.

B. Occupancy Mapping

To enable a UAV to navigate effectively in an unknown environment, it must possess an understanding of the space's traversability. Occupancy mapping, a form of volumetric mapping, addresses this challenge by constructing consistent maps that categorize regions as occupied, free, or unknown, thereby facilitating safe and efficient navigation for UAVs in unexplored settings [84]. This section discusses discrete and continuous occupancy representations, followed by an overview of popular map structures used to manage occupancy information.

1) Occupancy Rerepresentations

Discrete representations are popular in occupancy mapping for their simplicity and efficiency. A common approach divides the space into evenly distributed 2D grids or 3D voxels, each represented by a Bernoulli random variable indicating occupancy probability. By assuming spatial independence between neighboring voxels, occupancy probabilities can be efficiently updated. This technique, known as occupancy grid mapping, was introduced in early research [85, 86] and formalized in [84]. Octomap [87] extended this framework to 3D using octrees, which uniformly partition the environment into octants, and a log-odd function to reduce computational complexity.

Another discrete method is the Euclidean Signed Distance Field (ESDF), which computes the Euclidean distance from each voxel to the nearest surface. While most ESDF representations are derived from occupancy grids, Voxblox [88] constructs ESDF maps directly from Truncated Signed Distance Field (TSDF) data. However, Voxblox suffers from distance estimation inaccuracies due to the approximated TSDF-to-ESDF conversion [89].

Continuous representations assume a spatial correlation between neighboring spaces, reflecting real-world physical structures. Early attempts [90, 91] modeled boundaries and occupancy probabilities using curves and polygons. Later, O'Callaghan and Ramos [92] proposed a non-parametric approach using Gaussian processes (GPs) to estimate continuous occupancy in 2D space. However, GPs require storing all N measurements and performing $\mathcal{O}(N^3)$ operations for each query, making them computationally expensive. Although clustering local measurements can reduce the dataset size, each query still requires constructing a new covariance matrix. Extensions like GPmap [93], GPOctomap [94], and BGKOctomap-L [95] applied GPs to 3D spaces using octrees [96], but they continued to rely on raw measurements for predictions.

Semi-parametric methods mitigate the storage burden by clustering data into parameterized functions, such as Gaussians or kernels. NDT-OM [97] divided space into voxels,

with each voxel storing a Gaussian, though it struggled with discretization errors in unstructured environments. Confidence-rich mapping [98] accounted for measurement uncertainty within sensor cones to improve planning and exploration. The Hilbert map [99] and its variants [100]–[102] employed kernel approximations to reduce inference complexity to $\mathcal{O}(N)$. Additionally, occupancy maps based on Gaussian mixture models have been explored, with hierarchical structures [103] and variable resolutions [104] providing further flexibility.

2) Occupancy Map Structures

As discrete representations divide the space into evenly distributed 2D cells or 3D voxels, the early research utilized arrays to store grids, typically known as uniform grid maps [105]. However, a critical drawback of the uniform grid maps is their tremendous memory consumption, which prevents their application in high-resolution and large-scale mapping. Nonetheless, uniform grid maps offer the strongest efficiency in updating and querying compared to other map structures to be discussed in this section, due to their continuous memory allocation. Thus, uniform grid maps are well-suited for occupancy mapping in a local space, such as the ROG-Map [48].

To reduce the memory consumption in uniform grid maps, hashing techniques were introduced to organize the cells (or voxels) [106]. Rather than pre-allocating memory for each cell (or voxel), the hashing-based grid map allocates a smaller array. The hashing grid map allows dynamic map resizing through rehashing and reallocation, thus not requiring knowledge of the mapping area beforehand [88]. Compared to uniform grid maps, hashing grid maps possess higher memory efficiency and better dynamic ability. However, the computational efficiency of hashing grid maps is lower than that of uniform grid maps due to hash conflicts and a lower cache hit rate [107].

Quadrees and octrees are useful data structures for organizing voxels at various resolutions and have become popularly used in occupancy grid mapping [87, 108]. These tree-based map structures exhibit superior memory efficiency compared to uniform grid maps and hashing grid maps, making them favorable for high-resolution maps and large-scale environments. However, the time complexity for updating occupancy probabilities in a tree structure is logarithmic, while that in grid maps is constant. Consequently, subsequent research has focused on enhancing update efficiency without compromising original accuracy and memory efficiency [109]–[112]. One of the notable research studies for LiDAR sensors is D-Map [49]. Instead of relying on traditional ray casting to determine occupancy states, D-Map leverages depth image projection and an on-tree update strategy to achieve high-efficiency performance, while also capitalizes on the high accuracy of LiDAR sensors to further reduce the computational burden.

The occupancy map structures for continuous representation are similar to those for discrete representations. Grid maps and tree-based maps are used to store raw measurements [93]–[95] or parameterized clusters of raw measurements [97, 98, 103, 104]. Another data structure worth mentioning is the R-tree [113] which is used to organize GMMs without evenly partitioning the space, thus avoiding discretization

errors [114].

3) Discussion

When comparing continuous representations with discrete ones, continuous occupancy mapping approaches effectively consider spatial correlation and provide mapping with infinite resolution as well as uncertainty estimation. However, a notable limitation lies in their computational efficiency, which currently hinders their practical application in real robotic systems, especially in aerial systems with limited computational resources. Consequently, discrete representations are currently preferred, but the full potential of continuous mapping could be unlocked with advanced onboard computational resources and the exploration of new designs in map structures utilizing parallel computation architectures.

C. Dynamic Object Detection and Tracking

In the final part of this section, we briefly overview key technologies in LiDAR-based dynamic object detection and tracking. These approaches enable UAVs to avoid dynamic obstacles and navigate crowded environments effectively.

Model-based methods harness the geometric properties of point clouds. For example, Dewan *et al.* introduced a model-free approach in 2016 that uses motion cues and Bayesian segmentation to predict dynamic objects as bounding boxes, addressing partial observation and occlusion challenges [115]. Yoon *et al.* developed a mapless online detection method that corrects motion distortion and classifies dynamic points through freespace querying [116]. Duberg *et al.* presented DUFOMap, an efficient mapping framework that identifies dynamic regions by detecting void spaces, delivering high accuracy and computational efficiency [117]. Wu *et al.* proposed M-detector, a microsecond-latency method that detects moving events in LiDAR streams based on occlusion principles, achieving excellent accuracy and efficiency [118]. Lu *et al.* introduced a geometric segmentation method with an adaptive-covariance Kalman filter, enabling real-time tracking and collision avoidance on a quadrotor UAV [119].

Learning-based methods also shine. Mersch *et al.* introduced a sparse 4D convolution-based approach for online segmentation of moving objects in 3D LiDAR data, delivering SOTA results on SemanticKITTI and generalizing to unseen environments like Apollo [120]. Zhang *et al.* developed DeFlow, a real-time scene flow estimation network using GRUs to extract point-specific features from voxelized data, tackling data imbalance with a novel loss function [121]. Together, these advancements address challenges like motion distortion, real-time processing, and adaptability, advancing LiDAR-based dynamic perception for autonomous systems.

IV. PLANNING AND CONTROL

LiDAR-based perception provides UAVs with high-resolution 3D maps, offering centimeter-level accuracy and extended sensing ranges (tens to hundreds of meters), far surpassing cameras like the Intel D435i [122] (3–5 m). While planning and control modules are generally sensor-agnostic post-mapping, LiDAR's superior range and accuracy introduce unique challenges and opportunities. For planning, existing

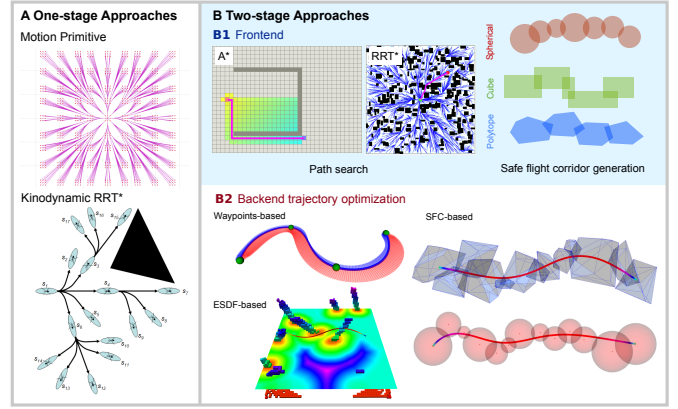


Fig. 4. Existing planning approaches can be categorized into two types: (A) One-stage approaches directly generate a collision-free, dynamically feasible trajectory from the current state to the goal. (B) Two-stage approaches involve a front-end path planning module and a back-end trajectory optimization module.

vision-based methods can leverage LiDAR's detailed maps directly, but to fully exploit UAV maneuverability, algorithms must efficiently handle longer planning horizons. Additionally, LiDAR's robust, accurate state estimation enables agile, high-speed maneuvers, requiring planning modules to generate aggressive trajectories and control modules to utilize low-latency, precise data for enhanced performance. This distinguishes LiDAR-based systems from camera-based approaches, justifying advanced design considerations. In this section, we review existing planning and control methods, then discuss their adaptation for LiDAR-based UAVs to enable agile, high-speed autonomous flight in complex environments.

A. Trajectory Planning

The trajectory planning module generates safe, collision-free, and dynamically feasible paths toward mission goals based on the mapping results and the UAV's current state, while minimizing flight time and energy consumption. Trajectory planning is typically divided into two approaches: one-stage and two-stage. The one-stage approach directly produces a feasible trajectory from the current state to the goal, while the two-stage approach uses a front-end to find a collision-free path or safe flight corridor and a back-end to optimize the trajectory. Over the years, UAV planning techniques have matured significantly. In the following sections, we will review existing trajectory planning methods for both vision-based and LiDAR-based platforms and explore their application to LiDAR-equipped UAVs.

1) One-stage approaches

One-stage approaches, illustrated in Fig.4A, evolved from traditional path-search methods and have been extensively applied in both ground and aerial vehicles. In 1999, LaValle *et al.* [123] introduced the Kinodynamic RRT (RRT*) algorithm, later extended in [124, 125]. These methods replace the steering function in RRT* with a dynamically feasible one by solving optimal control (OC) or boundary value problem (BVP) formulations, ensuring the generated path respects the vehicle's dynamics. In 2009, Likhachev *et al.* [126] proposed a Multi-resolution Lattice State Space approach, discretizing

the configuration space into states connected by dynamically feasible paths. MacAllister *et al.* [127] applied this method to UAVs in 2013 using the AD* algorithm to generate smooth, feasible trajectories. Pivtoraiko *et al.* [128] further enhanced UAV navigation by integrating a motion primitive library into an online replanning framework for unknown environments. For LiDAR-based UAVs, Zhang *et al.* [42, 70, 71] utilized motion primitive-based methods to achieve high-speed flight (over 10 m/s) in unknown environments. In contrast, Liu *et al.* [68] introduced a trajectory search method based on the Linear Quadratic Minimum Time (LQMT) problem and extended it by considering the UAV's shape for whole-body motion planning, enabling precise maneuvers through narrow gaps [129].

2) Two-stage approaches

Compared to one-stage approaches, two-stage approaches—comprising front-end and back-end modules—have gained traction in UAV planning (Fig. 4B). The front-end generates a collision-free path or safe flight corridor without considering dynamic feasibility, while the back-end optimizes a dynamically feasible trajectory to minimize factors such as time or energy. We briefly divided the two-stage approaches into three categories: waypoint-based, distance field-based, and safe flight corridor (SFC)-based methods.

a) Waypoint-based: The waypoint-based approach consists of a frontend module that selects a set of collision-free waypoints and a backend module that optimizes a feasible trajectory to sequentially pass through these waypoints. Mellinger *et al.* [130] achieved UAV navigation by optimizing the trajectory using Quadratic Programming (QP) to minimize energy consumption (snap) while ensuring the UAV passes through all waypoints. However, since these waypoints are user-defined, this method struggles in unknown environments. Richter *et al.* [131] extended this by proposing a closed-form solution for minimum snap trajectory optimization, using RRT* [132] in the frontend to select waypoints at fixed intervals, followed by trajectory refinement. Similarly, Ji *et al.* [133] proposed a mapless frontend that iteratively selects waypoints within a spherical free space, paired with alternating minimization [134] for optimization. However, deviations between the path and optimized trajectory often require iterative waypoint insertion to ensure a collision-free result, which compromises computational efficiency and trajectory quality.

b) Distance Field-based: To address the limitation of waypoint-based methods and offer enhanced freedom in trajectory optimization, Ding *et al.* [135] introduced elastic optimization to enforce collision-free constraints during optimization. Other methods use Euclidean Signed Distance Fields (ESDFs) [136]–[138] to maintain collision-free paths. However, building and updating the ESDF-map can be computationally heavy. Zhou *et al.* [139] proposed a gradient-based method that eliminates ESDFs, offering a more efficient solution while maintaining dynamic feasibility.

c) Safe Flight Corridor-based: The SFC-based approaches have also been widely studied. These methods use convex 3D shapes to represent collision-free corridors, constraining trajectories to ensure safety. Spheres [30, 69], axis-

aligned cubes [140], and polyhedra [11, 68, 141, 142] are common representations. Gao *et al.* generated spherical SFCs using RRT*, while Ren *et al.* [30] used sample-based methods to generate them around a collision-free path. Chen *et al.* [140] developed axis-aligned cubes using octree structures, and Deits *et al.* [143] proposed Iterative Region Inflation by Semidefinite Programming (IRIS) to generate large polyhedra with Semi-Definite Programming. Liu *et al.* [68] introduced the more efficient Region Inflation with Line Search (RILS), and Wang *et al.* [144] developed the Fast Iterative Regional Inflation (FIRI) algorithm for high-quality polyhedra.

Although sphere- and cube-based SFCs are easy to generate, they may underrepresent free space, leading to suboptimal trajectories. Polyhedron-based SFCs better approximate free space but are computationally more expensive. The back-end optimization typically formulates SFCs as constraints to ensure collision-free trajectories. Chen *et al.* [140] and Liu *et al.* [68] solved the optimization using QP, Gao *et al.* [69] applied SOCP, and Tordesillas *et al.* [141] used MIQP for trajectory optimization. In 2022, Wang *et al.* [25] introduced MINCO, a spatial-temporal deformation method that optimizes both spatial and temporal aspects of trajectories efficiently. The problem is reformulated as an unconstrained nonlinear optimization and solved using the quasi-Newton method.

3) Discussion

The one-stage and two-stage approaches each have distinct advantages and limitations. One-stage approaches are more efficient for short planning horizons but require simplifications to manage computational complexity, often leading to suboptimal solutions. As the planning horizon increases, their time consumption also rises. In contrast, two-stage approaches generate more accurate and dynamically feasible trajectories in less time. The front-end efficiently finds a collision-free path or flight corridor without considering UAV dynamics, while the back-end optimizes the trajectory within a smaller solution space, reducing complexity and time. Moreover, the two-stage approach can incorporate various constraints, such as energy efficiency, time minimization, and safety, making it highly adaptable.

For LiDAR-based UAVs, the challenge lies in leveraging LiDAR's long-range, high-rate 3D measurements to enhance navigation and control. Effective planning must capitalize on LiDAR's long sensing range to enable obstacle avoidance and high-speed flight. Two-stage methods are better suited for this, and we explored three types: 1) Waypoint-based, 2) Distance field-based, and 3) Safe Flight Corridor (SFC)-based methods.

Waypoint-based methods are simple but rely on heuristic waypoint placement, which can yield suboptimal results. Distance field-based methods, such as those using ESDF maps, offer smooth gradients for optimization but are computationally expensive, with non-convex costs prone to local minima. In contrast, corridor-based methods enforce collision-free constraints through convex-shaped SFCs, ensuring efficient, high-quality optimization. With advances in differentiable optimization, such as MINCO [25], SFC-based methods have become ideal for LiDAR-based UAVs. For example, Ren *et al.* [30] demonstrated a LiDAR-based UAV navigating cluttered environments at over 13.7 m/s using spherical SFCs

and MINCO-based optimization. Additionally, corridor-based methods integrate seamlessly with MPC backends [145], enabling low-latency navigation and real-time obstacle avoidance for sudden threats.

B. Control

Once a collision-free and dynamically feasible trajectory is generated, the control module is responsible for executing the commands from the planning process. Trajectory tracking control methods have been extensively studied over the past decades. Thanks to the high-accuracy and low-latency state estimation enabled by LiDAR sensors, trajectory tracking control can achieve the precision necessary for most applications.

The most commonly used control method for UAVs is the Proportional-Integral-Derivative (PID) controller [146, 147]. The PX4 Autopilot software [148], widely adopted in UAV systems, employs a cascaded control architecture that combines P and PID controllers. This method is straightforward, easy to tune, and extremely efficient, making it ideal for running on embedded systems.

Beyond PID, the Linear Quadratic Regulator (LQR) [149, 150] is another widely used optimal control method. LQR operates by minimizing a specific cost function, typically providing better performance than PID. Model Predictive Control (MPC) is also commonly used in UAV control due to its ability to handle system constraints and uncertainties, making it especially effective in the presence of disturbances. Hanover *et al.* [151] proposed an adaptive nonlinear MPC for high-accuracy trajectory tracking during high-speed flights, while Fang *et al.* [152] developed a nonlinear MPC followed by an Incremental Nonlinear Dynamic Inversion (INDI) block to enhance robustness. Sun *et al.* [153] incorporated aerodynamic forces into a nonlinear MPC (NMPC) and INDI-based control framework for quadrotors, and Lu *et al.* [50] introduced a singularity-free, on-manifold MPC framework with minimal parameterization for trajectory tracking. In this approach, the system state is mapped to local coordinates around each reference point on the trajectory, transforming the manifold-constrained control problem into a standard quadratic programming (QP) form that can be solved efficiently.

With advances in onboard computing and numerical optimization techniques, MPC-based methods are becoming increasingly popular for UAV control, offering superior tracking performance while being computationally feasible in real time.

C. Integrated planning and control

Beyond classical planning and control methods, integrated planning and control approaches have also been developed. Lindqvist *et al.* [154] modeled obstacles as spheres and proposed a nonlinear model predictive control (NMPC)-based method for obstacle avoidance. Similarly, Soria *et al.* [155] incorporated a quadratic penalty term into an NMPC framework, while Ali *et al.* [156] proposed a control barrier function (CBF)-based MPC approach to integrate planning and control to achieve obstacle avoidance. However, both methods assume that obstacle locations are known, with each obstacle point (e.g., a LiDAR point) imposing a single constraint. This

assumption leads to an excessive computational burden, particularly with dense LiDAR data, and limits their applicability in unknown environments. Santos *et al.* [157] proposed a novel null-space-based trajectory tracking controller with collision avoidance for UAVs. Liu *et al.* [31, 145] introduced Integrated Planning and Control (IPC), which incorporates polyhedron-shaped SFC constraints into an MPC framework, enabling collision-aware real-time control. In this approach, the front-end generates polyhedron-shaped SFCs based on LiDAR point cloud data, while the back-end directly generates control commands using an MPC-based framework. The IPC method is efficient, accurate, and robust, making it particularly suitable for LiDAR-based UAVs.

V. OPEN SOURCE PROJECTS FOR LiDAR-BASED AUTONOMOUS UAVS

Building an autonomous LiDAR-based system from hardware to software is a complex, system-wide task. Open-source resources provide a valuable foundation for researchers and developers. In TABLE I, we present a curated list of open-source resources relevant to LiDAR-based autonomous UAVs, including hardware, software stacks, simulators, calibration tools, localization, mapping, planning, control, and autopilot systems. Part of the table is adapted from [179], with additional recent resources specifically focused on LiDAR-based UAVs. A typical pipeline for building an autonomous UAV involves:

- 1) Designing the hardware structure, incorporating essential sensors, computational units, and actuators.
- 2) Calibrating sensors such as LiDAR and IMUs, including both spatial and temporal alignment.
- 3) Deploying navigation software, covering perception, planning, and control modules.
- 4) Testing the software stack in simulation to evaluate performance.
- 5) Integrating the software with hardware and conducting real-world tests.

The open-source resources in Table I cover all stages, forming a solid framework for LiDAR-based autonomous UAVs. Check our GitHub repo at <https://github.com/hku-mars/LiDAR-UAV-Autonomy> for updates.

VI. APPLICATIONS

A. Industrial Applications

Autonomous LiDAR-equipped UAVs have been used in many industrial applications, including inspection [180]–[185], agriculture [180]–[185], search and rescue [186, 187], and package delivery [188].

1) Inspection

Inspection tasks can be categorized into areas such as wind-turbine blades [180, 181], bridges [182, 183], and power lines [184, 185]. As shown in Fig. 5A, LiDAR sensors serve as primary tools for measuring geometric data and creating accurate 3D models of structures for analysis. Additionally, LiDAR can support inspections where cameras struggle, such as detecting thin power lines. Accurate LiDAR measurements combined with point cloud classification techniques can aid UAVs in power line-following tasks [189].

TABLE I
OPEN SOURCE RESOURCES FOR LIDAR-BASED AUTONOMOUS UAVS

Name and Reference	Category	Year	Link
OmniNxt [158]	Hardware & Software Stack (Vision)	2024	https://github.com/HKUST-Aerial-Robotics/OmniNxt
UniQuad [159]	Hardware (LiDAR & Vision)	2024	https://github.com/HKUST-Aerial-Robotics/UniQuad
Agilicious [160]	Hardware & Software Stack (Vision)	2023	https://github.com/uzh-rpg/agilicious
PULSAR [161]	Hardware (LiDAR)	2023	https://github.com/hku-mars/PULSAR
Fast-Drone-250	Hardware & Software Stack (Vision)	2022	https://github.com/ZJU-FAST-Lab/Fast-Drone-250
Aerial Gym [162]	Simulator	2024	https://github.com/ntnu-arl/aerial_gym_simulator
MARSIM [163]	Simulator	2023	https://github.com/hku-mars/MARSIM
flightmare [164]	Simulator	2021	https://github.com/uzh-rpg/flightmare
AirSim [165]	Simulator	2020	https://microsoft.github.io/AirSim/
rotorS [166]	Simulator	2016	https://github.com/ethz-asl/rotors_simulator
CLEARLAB [167]	Software Stack	2024	https://github.com/Zhefan-Xu/CERLAB-UAV-Autonomy
CMU [42]	Software Stack	2020	https://github.com/HongbiaoZ/autonomous_exploration_development_environment
DVLC [168]	Calibration	2023	https://github.com/koide3/direct_visual_lidar_calibration
LI-Init [60]	Calibration	2022	https://github.com/hku-mars/LiDAR_IMU_Init
LVI-ExC [169]	Calibration	2022	https://github.com/peterWon/LVI-ExC
lidar-camera-calib [170]	Calibration	2021	https://github.com/hku-mars/livox_camera_calib
Kalibr [171]	Calibration	2016	https://github.com/ethz-asl/kalibr
FAST-LIVO2 [52]	Localization	2024	https://github.com/hku-mars/FAST-LIVO2
Swarm-LIO2 [62]	Localization	2024	https://github.com/hku-mars/Swarm-LIO2
Point-LIO [13]	Localization	2023	https://github.com/hku-mars/Point-LIO
FAST-LIO2 [12]	Localization	2022	https://github.com/hku-mars/FAST-LIO
LIO-SAM [172]	Localization	2020	https://github.com/TixiaoShan/LIO-SAM
A-LOAM	Localization	2020	https://github.com/HKUST-Aerial-Robotics/A-LOAM
ROG-Map [48]	Mapping	2024	https://github.com/hku-mars/ROG-Map
D-Map [49]	Mapping	2024	https://github.com/hku-mars/D-Map
FIESTA [89]	Mapping	2019	https://github.com/HKUST-Aerial-Robotics/FIESTA
Voxblox [88]	Mapping	2017	https://github.com/ethz-asl/oleynikova2017voxblox
OctoMap [87]	Mapping	2013	https://github.com/OctoMap/octomap
SUPER [10]	Planner	2025	https://github.com/hku-mars/SUPER
PMM [173]	Planner	2024	https://github.com/ctu-mrs/pmm_uav_planner
GCOPTER [25]	Planner	2022	https://github.com/ZJU-FAST-Lab/GCOPTER
mintime-replan [174]	Planner	2022	https://github.com/uzh-rpg/sb_min_time_quadrotor_planning
FASTER [141]	Planner	2021	https://github.com/mit-acl/faster
time optimal [175]	Planner	2021	https://github.com/uzh-rpg/rpg_time_optimal
TRR [176]	Planner	2020	https://github.com/HKUST-Aerial-Robotics/Teach-Repeat-Replan
FastPlanner [138]	Planner	2020	https://github.com/HKUST-Aerial-Robotics/Fast-Planner
EGO-Planner [139]	Planner	2020	https://github.com/ZJU-FAST-Lab/ego-planner
IPC [145]	Planner & Controller	2023	https://github.com/hku-mars/IPC
Geometry Control	Controller	2021	https://github.com/yorgoon/minimum-snap-geometric-control
PMPC [177]	Controller	2018	https://github.com/uzh-rpg/rpg_mpc
RPG Quad Control [178]	Controller	2018	https://github.com/uzh-rpg/rpg_quadrotor_control
QuadRotor-Control	Controller	2018	https://github.com/srikantrao/QuadRotor-Control
PX4	Autopilot	-	https://github.com/PX4
Betaflight	Autopilot	-	https://github.com/betaflight/betaflight
ArduPilot	Autopilot	-	https://github.com/ArduPilot/ardupilot

2) Agriculture

Thanks to the accurate measurement of LiDAR, the users can pinpoint structures or zones of interest and highlight surface degradation or vegetation growth, which makes the use of LiDAR popular in the application of precision agriculture [190]. By processing and utilizing the data acquired by the LiDAR-equipped UAV, many tasks like the estimation of yield [191], health monitoring [192, 193], height monitoring [194, 195], or tree detecting & digitization [196, 197] can be done automatically, leading to a smarter and precise agriculture.

3) Search and rescue & package delivery

Currently, most UAVs used for search and rescue and package delivery rely on vision-based systems. However, LiDAR sensors show an advantage because they are not affected by lighting conditions and can provide precise measurements even during high-speed flights. This capability enables UAVs to perform essential functions such as obstacle avoidance, environmental mapping, and autonomous navigation even in crowded or low-light environments, which are important for successful search and rescue as well as efficient package delivery. So far, the LiDAR-equipped UAVs are already used in search and rescue [186, 187] and package delivery [188]. With the performance improvement and cost reduction of LiDAR sensors, more LiDAR-equipped UAVs will be used in these applications.

B. Autonomous Aerial Platforms

Leveraging LiDAR's strengths has driven major advancements in navigation, environmental perception, and flight speed. These advancements have unlocked new aerial platforms that were not achieved before. This section examines two notable types of autonomous aerial platforms—self-rotating UAVs and vertical take-off and landing (VTOL) UAVs—that utilize LiDAR technology to achieve higher levels of autonomy.

1) Self-rotating UAV

Self-rotating UAVs have a continuous body rotation motion during flight. This characteristic can obviously extend the limited FoV of the visual sensors (e.g., camera, LiDAR). Most of the existing UAVs [198]–[202] cannot achieve autonomous navigation since they have insufficient payload capability to carry sensor for environment observation as well as onboard computer for online computation. One self-rotating UAV [203] equipped a camera for attitude estimation but it cannot perform autonomous navigation because it has no position and velocity estimation and no mapping ability. Another UAV that can estimate the full states during self-rotating uses down-facing event camera [204]. Down-facing camera ease the difficulty of state estimation but it is not beneficial for autonomous navigation since its FoV is limited downward and also cannot be extended by the self-rotation.

The only one exception is a LiDAR-based self-rotating




Fig. 5. LiDAR's application on different UAV platforms. (A) A quad-rotor UAV for wind-turbine blade inspection [180]. (B) An single-actuator UAV achieving autonomous flight with extended LiDAR's FoV via self-rotation [161]. (C) A VTOL UAV for autonomous flight in GNSS-denied and cluttered environments [205]. (D) UAV swarm system. [62].

UAV named PULSAR [161] as shown in Fig. 5B. It achieved complete autonomous flight in an unknown GNSS-denied environment by only using the LiDAR sensor. At the same time, the limit conical FoV of the LiDAR sensor is extended through self-rotation to cover most area around the UAV, which obviously improved the mapping efficiency and obstacle perception ability. Unlike the camera may have image motion blur caused by fast self-rotation resulting in harder state estimation and mapping, the LiDAR sensor can realize accurate state estimation and mapping during high-speed self-rotation. For each LiDAR point measurement, the time interval is very short such that the self-rotation of the UAV can be neglected, and hence the LiDAR sensor is more suitable for autonomous self-rotating UAVs.

2) Vertical Take-off and Landing UAVs

Vertical takeoff and landing (VTOL) UAVs can take off and land vertically like typical multi-rotor UAVs and achieve long-range and high-speed flight with high efficiency similar to fixed-wing UAVs at the same time. Since their aerodynamics are highly nonlinear with large variation of angle of attack during transition and high flight speed, achieving the autonomy of VTOL UAVs is a very challenging task. A LiDAR-based VTOL UAV platform is proposed in [206] for potential terrain-following flight, but the autonomous flight is not achieved so far. In [207], the differential flatness of tail-sitter VTOL UAV with quadrotor configuration is proofed and verified, which is a huge advance to realize high-speed autonomy of this type of UAV. The first tail-sitter VTOL UAV that achieves fully autonomous flight ability is reported in [205] as shown in Fig. 5C. It equips a LiDAR sensor to estimate states and to build environmental map as well as uses an efficient feasibility-first solver to optimize flight trajectory within complex aerodynamic constraints during a short time interval. As a result, this LiDAR-based VTOL UAV achieved 15-m/s high-speed flight in cluttered environments such as underground parking lot and outdoor park, fully autonomously.

C. UAV Swarm Applications

Multi-UAV systems offer significant advantages over single-UAV systems, including enhanced fault tolerance, high scala-

bility, and increased coverage and efficiency. The failure of one UAV does not compromise the mission, as others can continue operating, ensuring reliability and mission success. Additionally, these systems enable comprehensive data collection from multiple perspectives, facilitate cooperative behaviors for improved task execution, and can reduce operational costs despite a higher initial investment. Overall, the robustness and flexibility of multi-UAV systems make them essential for various complex applications in the evolving landscape of autonomous aerial operations, such as swarm aerial tracking and swarm exploration.

1) Swarm Aerial Tracking

Swarm tracking empowers UAVs to autonomously identify, follow, and monitor specific targets in real time. Camera-based multi-UAV tracking has drawn increasing attention in the recent literature [208]–[211], which fully leverages the advancement of camera-based detection. Compared to cameras, LiDAR sensors can provide more accurate measurements on environments and targets. In 2020, Bonatti. *et al.* [212] presented an aerial tracking UAV which mounted a VLP-16 LiDAR for environmental sensing. However, the target in [212] is still measured with a camera, and the system only contained a single UAV. In 2023, Yin. *et al.* [82] proposed a swarm tracking system that solely utilizes Mid360 LiDARs as the sensors. In 2024, Zhu. *et al.* [62] achieved dynamic formation and human object tracking for UAV swarm system (as shown on Fig. 5D) based on LiDAR sensors. The proposed system achieved visibility-aware tracking upon a high-reflective-tape-marked drone as the target in cluttered scenes, which validated the practicability of LiDAR-based cooperative tracking.

2) Swarm Exploration

Swarm exploration refers to the coordinated use of multiple UAVs to autonomously explore and gather information about an environment. This approach leverages the strengths of swarm robotics and distributed systems to achieve simultaneous data collection and hence higher efficiency than single-UAV exploration. Compared to the camera-based swarm exploration [213], LiDAR-based ones can provide superior sensing ranges and discover the detailed geometry of the environments, which helps render more accurate frontiers for exploration [214]. Yu. *et al.* [215] proposed a multi-robot multi-target potential field model to select the best frontier goal and validated the method physically with two ground vehicles equipped with 2D-LiDARs. However, this work only considered 2D spaces. In [214], a voronoi partition strategy was presented for task allocation and a real-world swarm of five Mid360 UAVs was deployed to validate the proposed method.

VII. DISCUSSION AND FUTURE DIRECTIONS

The rapid advancement of LiDAR has significantly enhanced UAV's autonomy, however, there are still considerable gaps to perfection. The following sections outline key challenges and future directions for enhancing the autonomy, perception, and performance of LiDAR-equipped UAVs through sensor advancements and algorithmic innovations that could elevate their capabilities to the next level, which are summarized and classified in Fig. 6.

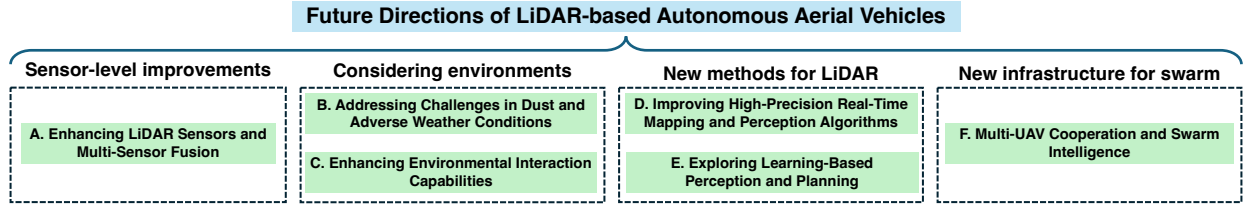


Fig. 6. Summary and classification of future directions.

A. Enhancing LiDAR Sensors and Multi-Sensor Fusion

Current LiDAR sensors face limitations related to weight, cost, and difficulties in detecting certain surfaces, such as mirrors [216], glass and water, which impact UAV performance. Future research should prioritize the development of advanced LiDAR technologies, such as MEMS-based and METASURFACE LiDAR [217, 218], to reduce weight and enhance the payload capacity of UAVs.

An emerging area of interest is the development of pure solid-state LiDARs, such as flash LiDAR. Flash LiDAR offers significant potential due to its compact size, reduced weight, and simplified design with no moving parts. This technology allows for further miniaturization, which is particularly beneficial for UAVs where weight and space are critical constraints. Improvements in detection range, resolution, and point cloud density could significantly enhance the precision and long-range sensing capabilities of UAVs equipped with flash LiDAR.

Additionally, recent progress in hybrid sensor systems, such as long-range, high-density RGB-D systems integrating LiDAR and cameras, presents exciting opportunities to overcome current limitations. By combining LiDAR's precise geometric data with cameras' rich semantic and textural information, these systems can improve performance in tasks like object detection, scene segmentation, and path planning. Developing effective fusion techniques for these hybrid sensors is a key area for future research.

Besides camera, integrating LiDAR with other sensors (e.g., GPS, radar) in a unified perception framework can further improve robustness and sensing capabilities. Adaptive sensor fusion algorithms that dynamically adjust to environmental conditions can enhance UAV reliability, effectively addressing corner cases involving reflective or transparent surfaces.

B. Addressing Challenges in Dust and Adverse Weather Conditions

Dust, rain, and fog pose significant challenges for LiDAR-based UAVs, as these conditions can disrupt LiDAR measurements and degrade system performance. Future efforts should focus on developing adaptive filtering algorithms and signal processing techniques to mitigate noise and scattering effects caused by such adverse conditions. Integrating sensor fusion methods that combine LiDAR with radar and thermal imaging can further improve UAVs' ability to perceive and operate reliably. Additionally, machine learning-based correction models and robust data pre-processing strategies may enhance LiDAR data accuracy, ensuring dependable navigation and obstacle detection under challenging weather.

C. Enhancing Environmental Interaction Capabilities

Currently, aerial robots primarily serve as passive observers, avoiding obstacles in their environment with limited capability for interaction to ensure flight safety. Future research should explore enabling LiDAR-based UAVs to actively interact with and even change their surroundings to achieve specific navigation tasks. Integrating robotic manipulation technologies could allow UAVs to perform operations such as opening doors [219] or moving obstacles. Additionally, bio-inspired designs and the incorporation of flexible sensors could further expand UAVs' operational capabilities, enabling active environmental interaction beyond mere obstacle avoidance.

D. Improving High-Precision Real-Time Mapping and Perception Algorithms

The long detection range and high point rates of LiDAR sensors present challenges for real-time mapping and perception algorithms [49]. Optimizing computational performance in mapping algorithms, such as occupancy grid mapping, is crucial to fully leverage LiDAR's capabilities. Future research should prioritize more efficient update methods and data compression techniques to enhance memory efficiency. Exploring continuous mapping [114] and decremental mapping [49] could further boost real-time performance. Additionally, deep learning-based approaches, such as implicit mapping, could be employed to process extensive LiDAR data while preserving maximum information in real-time.

E. Exploring Learning-Based Perception and Planning

LiDAR provides rich geometric data that significantly enhances geometric perception methods [12]; however, the implicit semantic information within LiDAR point clouds remains underexplored. A promising research direction involves integrating geometric and semantic information from LiDAR data to advance UAV navigation. By combining spatial geometry with contextual cues—such as object classification and scene semantics—UAVs could achieve superior scene understanding and decision-making in complex environments. The sparse and non-uniform nature of LiDAR data, however, poses a significant challenge, necessitating innovative algorithms to effectively fuse these data types and unlock their combined potential for robust, adaptive navigation.

Learning-based methods have shown considerable promise in enhancing UAV planning [220]. By integrating LiDAR's long-range, high-accuracy measurements with learning-based approaches, UAVs could achieve more agile and high-speed flight. These methods leverage LiDAR's detailed spatial data

to optimize planning and control strategies, improving adaptability in dynamic and complex environments. Nevertheless, the relative sparsity of LiDAR measurements compared to vision sensors can limit the performance of learning-based approaches. Future research should prioritize developing algorithms that address this sparsity, enabling learning-based methods to fully harness LiDAR's potential for enhanced UAV performance.

F. Multi-UAV Cooperation and Swarm Intelligence

Most research to date has focused on individual UAV autonomy, but significant potential exists for exploring multi-UAV cooperation in complex missions [61, 62, 82, 213]. Developing collaborative perception and decision-making frameworks will enhance the task planning and adaptability of UAV swarms. This can facilitate efficient mission execution in large-scale, challenging environments, leveraging LiDAR's capabilities for comprehensive, cooperative operations.

ACKNOWLEDGMENT

This project was supported in part by a donation from DJI and in part by the Hong Kong General Research Fund (GRF) under grant number 17204523.

REFERENCES

- [1] L. Kovanič, B. Topitzer, P. Pet'ovský, P. Blišťan, M. B. Gergel'ová, and M. Blišťanová, "Review of photogrammetric and lidar applications of uav," *Applied Sciences*, vol. 13, no. 11, p. 6732, 2023.
- [2] D. C. Tsouros, S. Bibi, and P. G. Sarigiannidis, "A review on uav-based applications for precision agriculture," *Information*, vol. 10, no. 11, pp. 349–374, 2019.
- [3] S. Jordan, J. Moore, S. Hovet, J. Box, J. Perry, K. Kirsche, D. Lewis, and Z. T. H. Tse, "State-of-the-art technologies for uav inspections," *IET Radar, Sonar & Navigation*, vol. 12, no. 2, pp. 151–164, 2018.
- [4] S. M. S. M. Daud, M. Y. P. M. Yusof, C. C. Heo, L. S. Khoo, M. K. C. Singh, M. S. Mahmood, and H. Nawawi, "Applications of drone in disaster management: A scoping review," *Science & Justice*, vol. 62, no. 1, pp. 30–42, 2022.
- [5] B. Rabta, C. Wankmüller, and G. Reiner, "A drone fleet model for last-mile distribution in disaster relief operations," *International Journal of Disaster Risk Reduction*, vol. 28, pp. 107–112, 2018.
- [6] N. J. Abu-Alrub and N. A. Rawashdeh, "Radar odometry for autonomous ground vehicles: A survey of methods and datasets," *IEEE Transactions on Intelligent Vehicles*, vol. 9, no. 3, pp. 4275–4291, 2023.
- [7] S. Shen, Y. Mulgaonkar, N. Michael, and V. Kumar, "Vision-based state estimation and trajectory control towards high-speed flight with a quadrotor," in *Robotics: Science and Systems*, vol. 1. Citeseer, 2013, p. 32.
- [8] H. Oleynikova, Z. Taylor, R. Siegwart, and J. Nieto, "Safe local exploration for replanning in cluttered unknown environments for microaerial vehicles," *IEEE Robotics and Automation Letters*, vol. 3, no. 3, pp. 1474–1481, 2018.
- [9] B. Zhou, F. Gao, L. Wang, C. Liu, and S. Shen, "Robust and efficient quadrotor trajectory generation for fast autonomous flight," *IEEE Robotics and Automation Letters*, vol. 4, no. 4, pp. 3529–3536, 2019.
- [10] Y. Ren, F. Zhu, G. Lu, Y. Cai, L. Yin, F. Kong, J. Lin, N. Chen, and F. Zhang, "Safety-assured high-speed navigation for mavs," *Science Robotics*, vol. 10, no. 98, p. ead06187, 2025.
- [11] Y. Ren, S. Liang, F. Zhu, G. Lu, and F. Zhang, "Online whole-body motion planning for quadrotor using multi-resolution search," in *2023 IEEE International Conference on Robotics and Automation (ICRA)*. IEEE, 2023, pp. 1594–1600.
- [12] W. Xu, Y. Cai, D. He, J. Lin, and F. Zhang, "Fast-lio2: Fast direct lidar-inertial odometry," *IEEE Transactions on Robotics*, 2022.
- [13] D. He, W. Xu, N. Chen, F. Kong, C. Yuan, and F. Zhang, "Point-lio: Robust high-bandwidth light detection and ranging inertial odometry," *Advanced Intelligent Systems*, vol. 5, no. 7, p. 2200459, 2023.
- [14] Z. Jian, Z. Yan, X. Lei, Z. Lu, B. Lan, X. Wang, and B. Liang, "Dynamic control barrier function-based model predictive control to safety-critical obstacle-avoidance of mobile robot," in *2023 IEEE International Conference on Robotics and Automation (ICRA)*. IEEE, 2023, pp. 3679–3685.
- [15] J. Lee, J. Hwangbo, L. Wellhausen, V. Koltun, and M. Hutter, "Learning quadrupedal locomotion over challenging terrain," *Science robotics*, vol. 5, no. 47, p. eabc5986, 2020.
- [16] F. Kendoul, "Survey of advances in guidance, navigation, and control of unmanned rotorcraft systems," *Journal of Field Robotics*, vol. 29, no. 2, pp. 315–378, 2012.
- [17] C. Kanellakis and G. Nikolakopoulos, "Survey on computer vision for uavs: Current developments and trends," *Journal of Intelligent & Robotic Systems*, vol. 87, pp. 141–168, 2017.
- [18] N. Gyagenda, J. V. Hatilima, H. Roth, and V. Zhmud, "A review of gnss-independent uav navigation techniques," *Robotics and Autonomous Systems*, vol. 152, p. 104069, 2022.
- [19] Y. Chang, Y. Cheng, U. Manzoor, and J. Murray, "A review of uav autonomous navigation in gps-denied environments," *Robotics and Autonomous Systems*, p. 104533, 2023.
- [20] D. Lee, M. Jung, W. Yang, and A. Kim, "Lidar odometry survey: recent advancements and remaining challenges," *Intelligent Service Robotics*, vol. 17, no. 2, pp. 95–118, 2024.
- [21] Y. Zhang, P. Shi, and J. Li, "Lidar-based place recognition for autonomous driving: A survey," *ACM Computing Surveys*, vol. 57, no. 4, pp. 1–36, 2024.
- [22] S. Thrun, M. Diel, and D. Hähnel, "Scan alignment and 3-d surface modeling with a helicopter platform," in *Field and Service Robotics: Recent Advances in Research and Applications*. Springer, 2006, pp. 287–297.
- [23] J. Zhang, R. G. Chadha, V. Velivela, and S. Singh, "P-cap: Pre-computed alternative paths to enable aggressive aerial maneuvers in cluttered environments," in *2018 IEEE/RSJ International Conference on Intelligent Robots and Systems (IROS)*. IEEE, 2018, pp. 8456–8463.
- [24] Y.-C. Lin, Y.-T. Cheng, T. Zhou, R. Ravi, S. M. Hasheminasab, J. E. Flatt, C. Troy, and A. Habib, "Evaluation of uav lidar for mapping coastal environments," *Remote Sensing*, vol. 11, no. 24, p. 2893, 2019.
- [25] Z. Wang, X. Zhou, C. Xu, and F. Gao, "Geometrically constrained trajectory optimization for multicopters," *IEEE Transactions on Robotics*, vol. 38, no. 5, pp. 3259–3278, 2022.
- [26] D. Cheng, F. Cladera, A. Prabhu, X. Liu, A. Zhu, P. C. Green, R. Ehsani, P. Chaudhari, and V. Kumar, "Treescope: An agricultural robotics dataset for lidar-based mapping of trees in forests and orchards," in *2024 IEEE International Conference on Robotics and Automation (ICRA)*. IEEE, 2024, pp. 14860–14866.
- [27] B. Kim, M. B. Azhari, J. Park, and D. H. Shim, "An autonomous uav system based on adaptive lidar inertial odometry for practical exploration in complex environments," *Journal of Field Robotics*, vol. 41, no. 3, pp. 669–698, 2024.
- [28] F. Kong, W. Xu, Y. Cai, and F. Zhang, "Avoiding dynamic small obstacles with onboard sensing and computation on aerial robots," *IEEE Robotics and Automation Letters*, vol. 6, no. 4, pp. 7869–7876, 2021.
- [29] H. Li, Y. Zou, N. Chen, J. Lin, X. Liu, W. Xu, C. Zheng, R. Li, D. He, F. Kong, *et al.*, "Mars-lio dataset: A multi-sensor aerial robots slam dataset for lidar-visual-inertial-gnss fusion," *The International Journal of Robotics Research*, p. 02783649241227968, 2024.
- [30] Y. Ren, F. Zhu, W. Liu, Z. Wang, Y. Lin, F. Gao, and F. Zhang, "Bubble planner: Planning high-speed smooth quadrotor trajectories using receding corridors," in *2022 IEEE/RSJ International Conference on Intelligent Robots and Systems (IROS)*, 2022, pp. 6332–6339.
- [31] W. Liu, Y. Ren, R. Guo, V. W. Kong, A. S. Hung, F. Zhu, Y. Cai, H. Wu, Y. Zou, and F. Zhang, "Slope inspection under dense vegetation using lidar-based quadrotors," *Nature Communications*, vol. 16, no. 1, pp. 7411–7424, 2025.
- [32] J. Ma, P. Chen, X. Xiong, L. Zhang, S. Yu, and D. Zhang, "Research on vision-based servoing and trajectory prediction strategy for capturing illegal drones," *Drones*, vol. 8, no. 4, pp. 127–143, 2024.
- [33] W. Bolz, M. Cella, N. Maikisch, F. Valtaggio, F. d'Apolito, F. Bruckmüller, C. Sulzbachner, and P. Fanta-Jende, "A robust lidar-based indoor exploration framework for uavs in uncooperative environments," in *2024 International Conference on Unmanned Aircraft Systems (ICUAS)*. IEEE, 2024, pp. 168–176.
- [34] R. Wang, Z. Guo, Y. Chen, X. Wang, and B. M. Chen, "Air bumper: A collision detection and reaction framework for autonomous mav

- navigation,” in *2024 IEEE International Conference on Robotics and Automation (ICRA)*. IEEE, 2024, pp. 15 735–15 741.
- [35] N. Zhang, Y. Pan, Y. Jin, P. Jin, K. Hu, X. Huang, and H. Kang, “Developing a flying explorer for autonomous digital modelling in wild unknowns,” *Sensors*, vol. 24, no. 3, p. 1021, 2024.
- [36] M. Stutch, E. Woodbury, and J. Morse, “Optical ranging system uses laser transmitter,” *Electronics*, vol. 34, pp. 51–53, 1961.
- [37] M. Ryan, “3-d site mapping with the cmu autonomous helicopter,” in *The 5th International Conference on Intelligent Autonomous Systems*, 1998, 1998.
- [38] D. H. Shim, H. Chung, and S. S. Sastry, “Conflict-free navigation in unknown urban environments,” *IEEE robotics & automation magazine*, vol. 13, no. 3, pp. 27–33, 2006.
- [39] C. Theodore, D. Rowley, A. Ansar, L. Matthies, S. Goldberg, D. Hubbard, and M. Whalley, “Flight trials of a rotorcraft unmanned aerial vehicle landing autonomously at unprepared sites,” in *Annual forum proceedings-American helicopter society*, vol. 62, no. 2. AMERICAN HELICOPTER SOCIETY, INC, 2006, pp. 1250–1265.
- [40] J. Bohren, T. Foote, J. Keller, A. Kushleyev, D. Lee, A. Stewart, P. Vernaza, J. Derenick, J. Spletzer, and B. Satterfield, “Little ben: The ben franklin racing team’s entry in the 2007 darpa urban challenge,” *Journal of Field Robotics*, vol. 25, no. 9, pp. 598–614, 2008.
- [41] F. Gao and S. Shen, “Online quadrotor trajectory generation and autonomous navigation on point clouds,” in *2016 IEEE International Symposium on Safety, Security, and Rescue Robotics (SSRR)*. IEEE, 2016, pp. 139–146.
- [42] J. Zhang, C. Hu, R. G. Chadha, and S. Singh, “Falco: Fast likelihood-based collision avoidance with extension to human-guided navigation,” *Journal of Field Robotics*, vol. 37, no. 8, pp. 1300–1313, 2020.
- [43] “Ouster OS1-128 sensor,” <https://ouster.com/products/scanning-lidar/os1-sensor>, 2024. [Online]. Available: <https://ouster.com/products/scanning-lidar/os1-sensor>
- [44] “Livox Avia LiDAR,” <https://www.livoxtech.com/avia/specs>, 2024. [Online]. Available: <https://www.livoxtech.com/avia/specs>
- [45] *Livox Mid-360 User Manual*, Livox Technology Company Limited, Jan. 2023, <https://www.livoxtech.com/mid-360>.
- [46] C. Kim, Y. Jung, and S. Lee, “Fmcw lidar system to reduce hardware complexity and post-processing techniques to improve distance resolution,” *Sensors*, vol. 20, no. 22, pp. 6676–6687, 2020.
- [47] K. Sayyah, R. Sarkissian, P. Patterson, B. Huang, O. Efimov, D. Kim, K. Elliott, L. Yang, and D. Hammon, “Fully integrated fmcw lidar optical engine on a single silicon chip,” *Journal of Lightwave Technology*, vol. 40, no. 9, pp. 2763–2772, 2022.
- [48] Y. Ren, Y. Cai, F. Zhu, S. Liang, and F. Zhang, “Rog-map: An efficient robocentric occupancy grid map for large-scene and high-resolution lidar-based motion planning,” in *2024 IEEE/RSJ International Conference on Intelligent Robots and Systems (IROS)*. IEEE, 2024, pp. 8119–8125.
- [49] Y. Cai, F. Kong, Y. Ren, F. Zhu, J. Lin, and F. Zhang, “Occupancy grid mapping without ray-casting for high-resolution lidar sensors,” *IEEE Transactions on Robotics*, 2023.
- [50] G. Lu, W. Xu, and F. Zhang, “On-manifold model predictive control for trajectory tracking on robotic systems,” *IEEE Transactions on Industrial Electronics*, pp. 1–10, 2022.
- [51] J. Zhang and S. Singh, “Loam: Lidar odometry and mapping in real-time,” in *Robotics: Science and Systems*, vol. 2, no. 9. Berkeley, CA, 2014, pp. 1–9.
- [52] C. Zheng, W. Xu, Z. Zou, T. Hua, C. Yuan, D. He, B. Zhou, Z. Liu, J. Lin, F. Zhu, *et al.*, “Fast-livo2: Fast, direct lidar-inertial-visual odometry,” *IEEE Transactions on Robotics*, vol. 41, pp. 326–346, 2024.
- [53] G. Angeletti, J. P. Valente, L. Iocchi, and D. Nardi, “Autonomous indoor hovering with a quadrotor,” in *Workshop Proc. SIMPAR*. Citeseer, 2008, pp. 472–481.
- [54] R. He, S. Prentice, and N. Roy, “Planning in information space for a quadrotor helicopter in a gps-denied environment,” in *2008 IEEE International conference on Robotics and Automation*. IEEE, 2008, pp. 1814–1820.
- [55] R. He, A. Bachrach, and N. Roy, “Efficient planning under uncertainty for a target-tracking micro-aerial vehicle,” in *2010 IEEE International Conference on Robotics and Automation*. IEEE, 2010, pp. 1–8.
- [56] A. Bry, A. Bachrach, and N. Roy, “State estimation for aggressive flight in gps-denied environments using onboard sensing,” in *2012 IEEE international conference on robotics and automation*. IEEE, 2012, pp. 1–8.
- [57] P. J. Besl and N. D. McKay, “Method for registration of 3-d shapes,” in *Sensor fusion IV: control paradigms and data structures*, vol. 1611. Spie, 1992, pp. 586–606.
- [58] W. Hess, D. Kohler, H. Rapp, and D. Andor, “Real-time loop closure in 2d lidar slam,” in *2016 IEEE international conference on robotics and automation (ICRA)*. IEEE, 2016, pp. 1271–1278.
- [59] Y. Cai, W. Xu, and F. Zhang, “ikd-tree: An incremental kd tree for robotic applications,” *arXiv preprint arXiv:2102.10808*, 2021.
- [60] F. Zhu, Y. Ren, and F. Zhang, “Robust real-time lidar-inertial initialization,” in *2022 IEEE/RSJ International Conference on Intelligent Robots and Systems (IROS)*. IEEE, 2022, pp. 3948–3955.
- [61] F. Zhu, Y. Ren, F. Kong, H. Wu, S. Liang, N. Chen, W. Xu, and F. Zhang, “Swarm-livox: Decentralized swarm lidar-inertial odometry,” in *2023 IEEE International Conference on Robotics and Automation (ICRA)*. IEEE, 2023, pp. 3254–3260.
- [62] F. Zhu, Y. Ren, L. Yin, F. Kong, Q. Liu, R. Xue, W. Liu, Y. Cai, G. Lu, H. Li, *et al.*, “Swarm-livox2: Decentralized, efficient lidar-inertial odometry for uav swarms,” *IEEE Transactions on Robotics*, vol. 41, pp. 960–981, 2024.
- [63] C. Yuan, W. Xu, X. Liu, X. Hong, and F. Zhang, “Efficient and probabilistic adaptive voxel mapping for accurate online lidar odometry,” *IEEE Robotics and Automation Letters*, vol. 7, no. 3, pp. 8518–8525, 2022.
- [64] C. Zheng, Q. Zhu, W. Xu, X. Liu, Q. Guo, and F. Zhang, “Fast-livox: Fast and tightly-coupled sparse-direct lidar-inertial-visual odometry,” in *2022 IEEE/RSJ international conference on intelligent robots and systems (IROS)*. IEEE, 2022, pp. 4003–4009.
- [65] X. Chen, A. Milioto, E. Palazzolo, P. Giguere, J. Behley, and C. Stachniss, “Suma++: Efficient lidar-based semantic slam,” in *2019 IEEE/RSJ International Conference on Intelligent Robots and Systems (IROS)*. IEEE, 2019, pp. 4530–4537.
- [66] S. W. Chen, G. V. Nardari, E. S. Lee, C. Qu, X. Liu, R. A. F. Romero, and V. Kumar, “Sloam: Semantic lidar odometry and mapping for forest inventory,” *IEEE Robotics and Automation Letters*, vol. 5, no. 2, pp. 612–619, 2020.
- [67] “Velodyne VLP-16 Lite LiDAR,” <https://velodynelidar.com/products/puck-lite/>, 2024. [Online]. Available: <https://velodynelidar.com/products/puck/>
- [68] S. Liu, M. Watterson, K. Mohta, K. Sun, S. Bhattacharya, C. J. Taylor, and V. Kumar, “Planning dynamically feasible trajectories for quadrotors using safe flight corridors in 3-d complex environments,” *IEEE Robotics and Automation Letters*, vol. 2, no. 3, pp. 1688–1695, 2017.
- [69] F. Gao, W. Wu, W. Gao, and S. Shen, “Flying on point clouds: Online trajectory generation and autonomous navigation for quadrotors in cluttered environments,” *Journal of Field Robotics*, vol. 36, no. 4, pp. 710–733, 2019.
- [70] J. Zhang, R. G. Chadha, V. Velivela, and S. Singh, “P-cap: Pre-computed alternative paths to enable aggressive aerial maneuvers in cluttered environments,” in *2018 IEEE/RSJ International Conference on Intelligent Robots and Systems (IROS)*, 2018, pp. 8456–8463.
- [71] —, “P-cal: Pre-computed alternative lanes for aggressive aerial collision avoidance,” in *The 12th International Conference on Field and Service Robotics (FSR)*, 2019.
- [72] J. Behley and C. Stachniss, “Efficient surfel-based slam using 3d laser range data in urban environments,” in *Robotics: science and systems*, vol. 2018, 2018, p. 59.
- [73] H. Ye, Y. Chen, and M. Liu, “Tightly coupled 3d lidar inertial odometry and mapping,” in *2019 international conference on robotics and automation (ICRA)*. IEEE, 2019, pp. 3144–3150.
- [74] J. Jiao, H. Ye, Y. Zhu, and M. Liu, “Robust odometry and mapping for multi-lidar systems with online extrinsic calibration,” *IEEE Transactions on Robotics*, vol. 38, no. 1, pp. 351–371, 2021.
- [75] Z. Liu, F. Zhang, and X. Hong, “Low-cost retina-like robotic lidars based on incommensurable scanning,” *IEEE/ASME Transactions on Mechatronics*, vol. 27, no. 1, pp. 58–68, 2021.
- [76] J. Lin and F. Zhang, “Loam livox: A fast, robust, high-precision lidar odometry and mapping package for lidars of small fov,” in *2020 IEEE international conference on robotics and automation (ICRA)*. IEEE, 2020, pp. 3126–3131.
- [77] W. Xu and F. Zhang, “Fast-livox: A fast, robust lidar-inertial odometry package by tightly-coupled iterated kalman filter,” *IEEE Robotics and Automation Letters*, vol. 6, no. 2, pp. 3317–3324, 2021.
- [78] B. Tang, Y. Ren, F. Zhu, R. He, S. Liang, F. Kong, and F. Zhang, “Bubble explorer: Fast uav exploration in large-scale and cluttered 3d-environments using occlusion-free spheres,” in *2023 IEEE/RSJ International Conference on Intelligent Robots and Systems (IROS)*. IEEE, 2023, pp. 1118–1125.

- [79] W. Liu, Z. Li, W. Li, P. Gardoni, H. Du, and M. A. Sotelo, "Time delay error online correction of lidar-imu system through msckf integrated dlrm method," *IEEE/ASME Transactions on Mechatronics*, 2023.
- [80] J. Lin and F. Zhang, "R3live++: A robust, real-time, radiance reconstruction package with a tightly-coupled lidar-inertial-visual state estimator," *IEEE Transactions on Pattern Analysis and Machine Intelligence*, 2024.
- [81] J. Lv, X. Lang, J. Xu, M. Wang, Y. Liu, and X. Zuo, "Continuous-time fixed-lag smoothing for lidar-inertial-camera slam," *IEEE/ASME Transactions on Mechatronics*, vol. 28, no. 4, pp. 2259–2270, 2023.
- [82] L. Yin, F. Zhu, Y. Ren, F. Kong, and F. Zhang, "Decentralized swarm trajectory generation for lidar-based aerial tracking in cluttered environments," in *2023 IEEE/RSJ International Conference on Intelligent Robots and Systems (IROS)*. IEEE, 2023, pp. 9285–9292.
- [83] V. Pritzi, M. Vrba, P. Štěpán, and M. Saska, "Fusion of visual-inertial odometry with lidar relative localization for cooperative guidance of a micro-scale aerial vehicle," *arXiv preprint arXiv:2306.17544*, 2023.
- [84] S. Thrun, W. Burgard, and D. Fox, *Probabilistic Robotics*. MIT Press, 2005.
- [85] A. Elfes, "Sonar-based real-world mapping and navigation," *IEEE Journal on Robotics and Automation*, vol. 3, no. 3, pp. 249–265, 1987.
- [86] H. P. Moravec, "Sensor fusion in certainty grids for mobile robots," *AI magazine*, vol. 9, no. 2, pp. 61–61, 1988.
- [87] A. Hornung, K. M. Wurm, M. Bennewitz, C. Stachniss, and W. Burgard, "Octomap: An efficient probabilistic 3d mapping framework based on octrees," *Autonomous robots*, vol. 34, no. 3, pp. 189–206, 2013.
- [88] H. Oleynikova, Z. Taylor, M. Fehr, R. Siegwart, and J. Nieto, "Voxblox: Incremental 3d euclidean signed distance fields for on-board mav planning," in *2017 IEEE/RSJ International Conference on Intelligent Robots and Systems (IROS)*, 2017, pp. 1366–1373.
- [89] L. Han, F. Gao, B. Zhou, and S. Shen, "Fiesta: Fast incremental euclidean distance fields for online motion planning of aerial robots," in *2019 IEEE/RSJ International Conference on Intelligent Robots and Systems (IROS)*. IEEE, 2019, pp. 4423–4430.
- [90] M. Veeck and W. Veeck, "Learning polyline maps from range scan data acquired with mobile robots," in *2004 IEEE/RSJ International Conference on Intelligent Robots and Systems (IROS)(IEEE Cat. No. 04CH37566)*, vol. 2. IEEE, 2004, pp. 1065–1070.
- [91] M. Paskin and S. Thrun, "Robotic mapping with polygonal random fields," *arXiv preprint arXiv:1207.1399*, 2012.
- [92] S. T. O'Callaghan and F. T. Ramos, "Gaussian process occupancy maps," *The International Journal of Robotics Research*, vol. 31, no. 1, pp. 42–62, 2012.
- [93] S. Kim and J. Kim, "Gpmap: A unified framework for robotic mapping based on sparse gaussian processes," in *Field and service robotics*. Springer, 2015, pp. 319–332.
- [94] J. Wang and B. Englot, "Fast, accurate gaussian process occupancy maps via test-data octrees and nested bayesian fusion," in *2016 IEEE International Conference on Robotics and Automation (ICRA)*. IEEE, 2016, pp. 1003–1010.
- [95] K. Doherty, T. Shan, J. Wang, and B. Englot, "Learning-aided 3-d occupancy mapping with bayesian generalized kernel inference," *IEEE Transactions on Robotics*, vol. 35, no. 4, pp. 953–966, 2019.
- [96] C. L. Jackins and S. L. Tanimoto, "Oct-trees and their use in representing three-dimensional objects," *Computer Graphics and Image Processing*, vol. 14, no. 3, pp. 249–270, 1980.
- [97] J. P. Saarinen, H. Andreasson, T. Stoyanov, and A. J. Lilienthal, "3d normal distributions transform occupancy maps: An efficient representation for mapping in dynamic environments," *The International Journal of Robotics Research*, vol. 32, no. 14, pp. 1627–1644, 2013.
- [98] A.-A. Agha-Mohammadi, E. Heiden, K. Hausman, and G. Sukhatme, "Confidence-rich grid mapping," *The International Journal of Robotics Research*, vol. 38, no. 12–13, pp. 1352–1374, 2019.
- [99] F. Ramos and L. Ott, "Hilbert maps: Scalable continuous occupancy mapping with stochastic gradient descent," *The International Journal of Robotics Research*, vol. 35, no. 14, pp. 1717–1730, 2016.
- [100] K. Doherty, J. Wang, and B. Englot, "Probabilistic map fusion for fast, incremental occupancy mapping with 3d hilbert maps," in *2016 IEEE international conference on robotics and automation (ICRA)*. IEEE, 2016, pp. 1011–1018.
- [101] V. Guizilini and F. Ramos, "Large-scale 3d scene reconstruction with hilbert maps," in *2016 IEEE/RSJ International Conference on Intelligent Robots and Systems (IROS)*. IEEE, 2016, pp. 3247–3254.
- [102] W. Zhi, L. Ott, R. Senanayake, and F. Ramos, "Continuous occupancy map fusion with fast bayesian hilbert maps," in *2019 International Conference on Robotics and Automation (ICRA)*. IEEE, 2019, pp. 4111–4117.
- [103] S. Srivastava and N. Michael, "Efficient, multifidelity perceptual representations via hierarchical gaussian mixture models," *IEEE Transactions on Robotics*, vol. 35, no. 1, pp. 248–260, 2018.
- [104] C. O'Meadhra, W. Tabib, and N. Michael, "Variable resolution occupancy mapping using gaussian mixture models," *IEEE Robotics and Automation Letters*, vol. 4, no. 2, pp. 2015–2022, 2018.
- [105] P. Fankhauser and M. Hutter, "A universal grid map library: Implementation and use case for rough terrain navigation," *Robot Operating System (ROS) The Complete Reference (Volume 1)*, pp. 99–120, 2016.
- [106] M. Nießner, M. Zollhöfer, S. Izadi, and M. Stamminger, "Real-time 3d reconstruction at scale using voxel hashing," *ACM Transactions on Graphics (ToG)*, vol. 32, no. 6, pp. 1–11, 2013.
- [107] C. Ericson, *Real-time collision detection*. Crc Press, 2004.
- [108] G. K. Kraetzschmar, G. P. Gassull, and K. Uhl, "Probabilistic quadrees for variable-resolution mapping of large environments," *IFAC Proceedings Volumes*, vol. 37, no. 8, pp. 675–680, 2004.
- [109] K. M. Wurm, D. Hennes, D. Holz, R. B. Rusu, C. Stachniss, K. Konolige, and W. Burgard, "Hierarchies of octrees for efficient 3d mapping," in *2011 IEEE/RSJ International Conference on Intelligent Robots and Systems*. IEEE, 2011, pp. 4249–4255.
- [110] E. Vespa, N. Nikolov, M. Grimm, L. Nardi, P. H. Kelly, and S. Leutenegger, "Efficient octree-based volumetric slam supporting signed-distance and occupancy mapping," *IEEE Robotics and Automation Letters*, vol. 3, no. 2, pp. 1144–1151, 2018.
- [111] D. Duberg and P. Jensfelt, "Ufomap: An efficient probabilistic 3d mapping framework that embraces the unknown," *IEEE Robotics and Automation Letters*, vol. 5, no. 4, pp. 6411–6418, 2020.
- [112] N. Funk, J. Tarrio, S. Papatheodorou, M. Popović, P. F. Alcantarilla, and S. Leutenegger, "Multi-resolution 3d mapping with explicit free space representation for fast and accurate mobile robot motion planning," *IEEE Robotics and Automation Letters*, vol. 6, no. 2, pp. 3553–3560, 2021.
- [113] A. Guttman, "R-trees: A dynamic index structure for spatial searching," in *Proceedings of the 1984 ACM SIGMOD international conference on Management of data*, 1984, pp. 47–57.
- [114] P. Z. X. Li, S. Karaman, and V. Sze, "Gmmmap: Memory-efficient continuous occupancy map using gaussian mixture model," *IEEE Transactions on Robotics*, 2024.
- [115] A. Dewan, T. Caselitz, G. D. Tipaldi, and W. Burgard, "Motion-based detection and tracking in 3d lidar scans," in *2016 IEEE international conference on robotics and automation (ICRA)*. IEEE, 2016, pp. 4508–4513.
- [116] D. Yoon, T. Tang, and T. Barfoot, "Mapless online detection of dynamic objects in 3d lidar," in *2019 16th Conference on Computer and Robot Vision (CRV)*. IEEE, 2019, pp. 113–120.
- [117] D. Duberg, Q. Zhang, M. Jia, and P. Jensfelt, "Dufomap: Efficient dynamic awareness mapping," *IEEE Robotics and Automation Letters*, 2024.
- [118] H. Wu, Y. Li, W. Xu, F. Kong, and F. Zhang, "Moving event detection from lidar point streams," *Nature Communications*, vol. 15, no. 1, p. 345, 2024.
- [119] M. Lu, X. Fan, H. Chen, and P. Lu, "Fapp: Fast and adaptive perception and planning for uavs in dynamic cluttered environments," *IEEE Transactions on Robotics*, 2024.
- [120] B. Mersch, X. Chen, I. Vizzo, L. Nunes, J. Behley, and C. Stachniss, "Receding moving object segmentation in 3d lidar data using sparse 4d convolutions," *IEEE Robotics and Automation Letters*, vol. 7, no. 3, pp. 7503–7510, 2022.
- [121] Q. Zhang, Y. Yang, H. Fang, R. Geng, and P. Jensfelt, "Deflow: decoder of scene flow network in autonomous driving," in *2024 IEEE International Conference on Robotics and Automation (ICRA)*. IEEE, 2024, pp. 2105–2111.
- [122] "Intel Realsense Depth Camera D435i," <https://www.intelrealsense.com/depth-camera-d435i>, 2024. [Online]. Available: <https://www.intelrealsense.com/depth-camera-d435i>
- [123] S. LaValle and J. Kuffner, "Randomized kinodynamic planning," in *Proceedings 1999 IEEE International Conference on Robotics and Automation (Cat. No. 99CH36288C)*, vol. 1. IEEE, 1999, pp. 473–479.
- [124] D. J. Webb and J. Van Den Berg, "Kinodynamic rrt*: Asymptotically optimal motion planning for robots with linear dynamics," in *2013 IEEE international conference on robotics and automation*. IEEE, 2013, pp. 5054–5061.
- [125] Y. Li, Z. Littlefield, and K. E. Bekris, "Asymptotically optimal sampling-based kinodynamic planning," *The International Journal of Robotics Research*, vol. 35, no. 5, pp. 528–564, 2016.

- [126] M. Likhachev and D. Ferguson, "Planning long dynamically feasible maneuvers for autonomous vehicles," *The International Journal of Robotics Research*, vol. 28, no. 8, pp. 933–945, 2009.
- [127] B. MacAllister, J. Butzke, A. Kushleyev, H. Pandey, and M. Likhachev, "Path planning for non-circular micro aerial vehicles in constrained environments," in *2013 IEEE international conference on robotics and automation*. IEEE, 2013, pp. 3933–3940.
- [128] M. Pivtoraiko, D. Mellinger, and V. Kumar, "Incremental micro-uav motion replanning for exploring unknown environments," in *2013 IEEE international conference on robotics and automation*. IEEE, 2013, pp. 2452–2458.
- [129] S. Liu, N. Atanasov, K. Mohta, and V. Kumar, "Search-based motion planning for quadrotors using linear quadratic minimum time control," in *2017 IEEE/RSJ international conference on intelligent robots and systems (IROS)*. IEEE, 2017, pp. 2872–2879.
- [130] D. Mellinger and V. Kumar, "Minimum snap trajectory generation and control for quadrotors," in *2011 IEEE International Conference on Robotics and Automation*, 2011, pp. 2520–2525.
- [131] C. Richter, A. Bry, and N. Roy, "Polynomial trajectory planning for aggressive quadrotor flight in dense indoor environments," in *Robotics Research: The 16th International Symposium ISRR*. Springer, 2016, pp. 649–666.
- [132] S. LaValle, "Rapidly-exploring random trees: A new tool for path planning," *Research Report 9811*, 1998.
- [133] J. Ji, Z. Wang, Y. Wang, C. Xu, and F. Gao, "Mapless-planner: A robust and fast planning framework for aggressive autonomous flight without map fusion," in *2021 IEEE international conference on robotics and automation (ICRA)*. IEEE, 2021, pp. 6315–6321.
- [134] Z. Wang, X. Zhou, C. Xu, J. Chu, and F. Gao, "Alternating minimization based trajectory generation for quadrotor aggressive flight," *IEEE Robotics and Automation Letters*, vol. 5, no. 3, pp. 4836–4843, 2020.
- [135] W. Ding, W. Gao, K. Wang, and S. Shen, "An efficient b-spline-based kinodynamic replanning framework for quadrotors," *IEEE Transactions on Robotics*, vol. 35, no. 6, pp. 1287–1306, 2019.
- [136] M. Zucker, N. Ratliff, A. D. Dragan, M. Pivtoraiko, M. Klingensmith, C. M. Dellin, J. A. Bagnell, and S. S. Srinivasa, "Chomp: Covariant hamiltonian optimization for motion planning," *The International journal of robotics research*, vol. 32, no. 9–10, pp. 1164–1193, 2013.
- [137] H. Oleynikova, M. Burri, Z. Taylor, J. Nieto, R. Siegwart, and E. Galceran, "Continuous-time trajectory optimization for online uav replanning," in *2016 IEEE/RSJ international conference on intelligent robots and systems (IROS)*. IEEE, 2016, pp. 5332–5339.
- [138] B. Zhou, J. Pan, F. Gao, and S. Shen, "Raptor: Robust and perception-aware trajectory replanning for quadrotor fast flight," *IEEE Transactions on Robotics*, vol. 37, no. 6, pp. 1992–2009, 2021.
- [139] X. Zhou, Z. Wang, H. Ye, C. Xu, and F. Gao, "Ego-planner: An esdf-free gradient-based local planner for quadrotors," *IEEE Robotics and Automation Letters*, vol. 6, no. 2, pp. 478–485, 2020.
- [140] J. Chen, K. Su, and S. Shen, "Real-time safe trajectory generation for quadrotor flight in cluttered environments," in *2015 IEEE International Conference on Robotics and Biomimetics (ROBIO)*. IEEE, 2015, pp. 1678–1685.
- [141] J. Tordesillas, B. T. Lopez, M. Everett, and J. P. How, "Faster: Fast and safe trajectory planner for navigation in unknown environments," *IEEE Transactions on Robotics*, vol. 38, no. 2, pp. 922–938, 2021.
- [142] H. Chen, C.-Y. Wen, F. Gao, and P. Lu, "Flying in dynamic scenes with multitarget velocimetry and perception-enhanced planning," *IEEE/ASME Transactions on Mechatronics*, 2023.
- [143] R. Deits and R. Tedrake, "Computing large convex regions of obstacle-free space through semidefinite programming," in *Algorithmic Foundations of Robotics XI: Selected Contributions of the Eleventh International Workshop on the Algorithmic Foundations of Robotics*. Springer, 2015, pp. 109–124.
- [144] Q. Wang, Z. Wang, M. Wang, J. Ji, Z. Han, T. Wu, R. Jin, Y. Gao, C. Xu, and F. Gao, "Fast iterative region inflation for computing large 2-d/3-d convex regions of obstacle-free space," *IEEE Transactions on Robotics*, vol. 41, pp. 3223–3243, 2025.
- [145] W. Liu, Y. Ren, and F. Zhang, "Integrated planning and control for quadrotor navigation in presence of suddenly appearing objects and disturbances," *IEEE Robotics and Automation Letters*, pp. 1–8, 2023.
- [146] A. Salih, M. Moghavvemi, and H. A. Mohamed, "Flight pid controller design for a uav quadrotor," *Scientific Research and Essays (SRE)*, vol. 5, no. 23, pp. 3660–3667, 2010.
- [147] J. Li and Y. Li, "Dynamic analysis and pid control for a quadrotor," in *2011 IEEE International Conference on Mechatronics and Automation*. IEEE, 2011, pp. 573–578.
- [148] "PX4 Controller Diagrams," https://docs.px4.io/main/en/flight_stack/controller_diagrams.html, 2024. [Online]. Available: https://docs.px4.io/main/en/flight_stack/controller_diagrams.html
- [149] E. Reyes-Valeria, R. Enriquez-Caldera, S. Camacho-Lara, and J. Guichard, "Lqr control for a quadrotor using unit quaternions: Modeling and simulation," in *CONIELECOMP 2013, 23rd International Conference on Electronics, Communications and Computing*. IEEE, 2013, pp. 172–178.
- [150] E. Kuantama, I. Tarca, and R. Tarca, "Feedback linearization lqr control for quadcopter position tracking," in *2018 5th International Conference on Control, Decision and Information Technologies (CoDIT)*. IEEE, 2018, pp. 204–209.
- [151] D. Hanover, P. Foehn, S. Sun, E. Kaufmann, and D. Scaramuzza, "Performance, precision, and payloads: Adaptive nonlinear mpc for quadrotors," *IEEE Robotics and Automation Letters*, vol. 7, no. 2, pp. 690–697, 2021.
- [152] F. Nan, S. Sun, P. Foehn, and D. Scaramuzza, "Nonlinear mpc for quadrotor fault-tolerant control," *IEEE Robotics and Automation Letters*, vol. 7, no. 2, pp. 5047–5054, 2022.
- [153] S. Sun, A. Romero, P. Foehn, E. Kaufmann, and D. Scaramuzza, "A comparative study of nonlinear mpc and differential-flatness-based control for quadrotor agile flight," *IEEE Transactions on Robotics*, vol. 38, no. 6, pp. 3357–3373, 2022.
- [154] B. Lindqvist, S. S. Mansouri, A.-a. Agha-mohammadi, and G. Nikolakopoulos, "Nonlinear mpc for collision avoidance and control of uavs with dynamic obstacles," *IEEE robotics and automation letters*, vol. 5, no. 4, pp. 6001–6008, 2020.
- [155] E. Soria, F. Schiano, and D. Floreano, "Predictive control of aerial swarms in cluttered environments," *Nature Machine Intelligence*, vol. 3, no. 6, pp. 545–554, 2021.
- [156] A. M. Ali, H. A. Hashim, and C. Shen, "Mpc based linear equivalence with control barrier functions for vtol-uavs," in *2024 American Control Conference (ACC)*. IEEE, 2024, pp. 1–6.
- [157] M. C. P. Santos, C. D. Rosales, M. Sarcinelli-Filho, and R. Carelli, "A novel null-space-based uav trajectory tracking controller with collision avoidance," *IEEE/ASME Transactions on Mechatronics*, vol. 22, no. 6, pp. 2543–2553, 2017.
- [158] P. Liu, C. Feng, Y. Xu, Y. Ning, H. Xu, and S. Shen, "Omninx: A fully open-source and compact aerial robot with omnidirectional visual perception," in *2024 IEEE/RSJ International Conference on Intelligent Robots and Systems (IROS)*. IEEE, 2024, pp. 10605–10612.
- [159] Y. Zhang, X. Chen, P. Liu, J. Wang, H. Zou, and S. Shen, "Uniquad: A unified and versatile quadrotor platform series for uav research and application," *arXiv preprint arXiv:2407.00578*, 2024.
- [160] P. Foehn, E. Kaufmann, A. Romero, R. Penicka, S. Sun, L. Bauersfeld, T. Laengle, G. Cioffi, Y. Song, A. Loquercio, *et al.*, "Agilicious: Open-source and open-hardware agile quadrotor for vision-based flight," *Science robotics*, vol. 7, no. 67, p. eabl6259, 2022.
- [161] N. Chen, F. Kong, W. Xu, Y. Cai, H. Li, D. He, Y. Qin, and F. Zhang, "A self-rotating, single-actuated uav with extended sensor field of view for autonomous navigation," *Science Robotics*, vol. 8, no. 76, p. eade4538, 2023.
- [162] M. Kulkarni, T. J. Forgaard, and K. Alexis, "Aerial gym—isaac gym simulator for aerial robots," *arXiv preprint arXiv:2305.16510*, 2023.
- [163] F. Kong, X. Liu, B. Tang, J. Lin, Y. Ren, Y. Cai, F. Zhu, N. Chen, and F. Zhang, "Marsim: A light-weight point-realistic simulator for lidar-based uavs," *IEEE Robotics and Automation Letters*, vol. 8, no. 5, pp. 2954–2961, 2023.
- [164] Y. Song, S. Naji, E. Kaufmann, A. Loquercio, and D. Scaramuzza, "Flightmare: A flexible quadrotor simulator," in *Conference on Robot Learning*. PMLR, 2021, pp. 1147–1157.
- [165] R. Madaan, N. Gyde, S. Vemprala, M. Brown, K. Nagami, T. Taubner, E. Cristofalo, D. Scaramuzza, M. Schwager, and A. Kapoor, "Airsim drone racing lab," in *NeurIPS 2019 competition and demonstration track*. PMLR, 2020, pp. 177–191.
- [166] F. Furrer, M. Burri, M. Achtelik, and R. Siegwart, "Rotors—a modular gazebo mav simulator framework," *Robot Operating System (ROS) The Complete Reference (Volume 1)*, pp. 595–625, 2016.
- [167] Z. Xu, C. Suzuki, X. Zhan, and K. Shimada, "Heuristic-based incremental probabilistic roadmap for efficient uav exploration in dynamic environments," in *2024 IEEE International Conference on Robotics and Automation (ICRA)*. IEEE, 2024, pp. 11832–11838.
- [168] K. Koide, S. Oishi, M. Yokozuka, and A. Banno, "General, single-shot, target-less, and automatic lidar-camera extrinsic calibration toolbox," in *2023 IEEE International Conference on Robotics and Automation (ICRA)*. IEEE, 2023, pp. 11301–11307.

- [169] Z. Wang, L. Zhang, Y. Shen, and Y. Zhou, "Lvi-exc: A target-free lidar-visual-inertial extrinsic calibration framework," in *Proceedings of the 30th ACM International Conference on Multimedia*, 2022, pp. 3319–3327.
- [170] C. Yuan, X. Liu, X. Hong, and F. Zhang, "Pixel-level extrinsic self calibration of high resolution lidar and camera in targetless environments," *IEEE Robotics and Automation Letters*, vol. 6, no. 4, pp. 7517–7524, 2021.
- [171] J. Rehder, J. Nikolic, T. Schneider, T. Hinzmann, and R. Siegwart, "Extending kalibr: Calibrating the extrinsics of multiple imus and of individual axes," in *2016 IEEE International Conference on Robotics and Automation (ICRA)*. IEEE, 2016, pp. 4304–4311.
- [172] T. Shan, B. Englot, D. Meyers, W. Wang, C. Ratti, and D. Rus, "Lio-sam: Tightly-coupled lidar inertial odometry via smoothing and mapping," in *2020 IEEE/RSJ international conference on intelligent robots and systems (IROS)*. IEEE, 2020, pp. 5135–5142.
- [173] K. Teissing, M. Novosad, R. Penicka, and M. Saska, "Real-time planning of minimum-time trajectories for agile uav flight," *IEEE Robotics and Automation Letters*, vol. 9, no. 11, pp. 10351–10358, 2024.
- [174] R. Penicka and D. Scaramuzza, "Minimum-time quadrotor waypoint flight in cluttered environments," *IEEE Robotics and Automation Letters*, vol. 7, no. 2, pp. 5719–5726, 2022.
- [175] P. Foehn, A. Romero, and D. Scaramuzza, "Time-optimal planning for quadrotor waypoint flight," *Science Robotics*, vol. 6, no. 56, p. eabh1221, 2021.
- [176] F. Gao, L. Wang, B. Zhou, X. Zhou, J. Pan, and S. Shen, "Teach-repeat-replan: A complete and robust system for aggressive flight in complex environments," *IEEE Transactions on Robotics*, vol. 36, no. 5, pp. 1526–1545, 2020.
- [177] D. Falanga, P. Foehn, P. Lu, and D. Scaramuzza, "PAMPC: Perception-aware model predictive control for quadrotors," in *IEEE/RSJ Int. Conf. Intell. Robot. Syst. (IROS)*, 2018.
- [178] M. Faessler, A. Franchi, and D. Scaramuzza, "Differential flatness of quadrotor dynamics subject to rotor drag for accurate tracking of high-speed trajectories," *IEEE Robotics and Automation Letters*, vol. 3, no. 2, pp. 620–626, 2017.
- [179] D. Hanover, A. Loquercio, L. Bauersfeld, A. Romero, R. Penicka, Y. Song, G. Cioffi, E. Kaufmann, and D. Scaramuzza, "Autonomous drone racing: A survey," *IEEE Transactions on Robotics*, 2024.
- [180] M. Car, L. Markovic, A. Ivanovic, M. Orsag, and S. Bogdan, "Autonomous wind-turbine blade inspection using lidar-equipped unmanned aerial vehicle," *IEEE access*, vol. 8, pp. 131380–131387, 2020.
- [181] C. Castelar Wemmers, J. Pflughaupt, L. Moshagen, M. Kurenkov, T. Lewejohann, and G. Schildbach, "Lidar-based automated uav inspection of wind turbine rotor blades," *Journal of Field Robotics*, vol. 41, no. 4, pp. 1116–1132, 2024.
- [182] N. Bolourian, M. M. Soltani, A. Albahria, and A. Hammad, "High level framework for bridge inspection using lidar-equipped uav," in *ISARC. Proceedings of the International Symposium on Automation and Robotics in Construction*, vol. 34. IAARC Publications, 2017.
- [183] N. Bolourian and A. Hammad, "Lidar-equipped uav path planning considering potential locations of defects for bridge inspection," *Automation in Construction*, vol. 117, p. 103250, 2020.
- [184] H. Guan, X. Sun, Y. Su, T. Hu, H. Wang, H. Wang, C. Peng, and Q. Guo, "Uav-lidar aids automatic intelligent powerline inspection," *International Journal of Electrical Power & Energy Systems*, vol. 130, p. 106987, 2021.
- [185] J. Paneque, V. Valseca, J. Martínez-de Dios, and A. Ollero, "Autonomous reactive lidar-based mapping for powerline inspection," in *2022 International Conference on Unmanned Aircraft Systems (ICUAS)*. IEEE, 2022, pp. 962–971.
- [186] Y. Tian, K. Liu, K. Ok, L. Tran, D. Allen, N. Roy, and J. P. How, "Search and rescue under the forest canopy using multiple uavs," *The International Journal of Robotics Research*, vol. 39, no. 10-11, pp. 1201–1221, 2020.
- [187] S. Doshida, "Evaluation of secondary landslide susceptibility for the rescue activity using lidar uav data," *Understanding and Reducing Landslide Disaster Risk: Volume 2 From Mapping to Hazard and Risk Zonation 5th*, pp. 283–287, 2021.
- [188] D. Dissanayaka, "Visual inertial lidar odometry and mapping (vi-loam) fusion for uav-based parcel delivery," Ph.D. dissertation, Memorial University of Newfoundland, 2022.
- [189] Y. Wang, Q. Chen, L. Liu, and K. Li, "A hierarchical unsupervised method for power line classification from airborne lidar data," *International journal of digital earth*, vol. 12, no. 12, pp. 1406–1422, 2019.
- [190] G. Rivera, R. Porras, R. Florencia, and J. P. Sánchez-Solís, "Lidar applications in precision agriculture for cultivating crops: A review of recent advances," *Computers and electronics in agriculture*, vol. 207, p. 107737, 2023.
- [191] J.-X. Xu, J. Ma, Y.-N. Tang, W.-X. Wu, J.-H. Shao, W.-B. Wu, S.-Y. Wei, Y.-F. Liu, Y.-C. Wang, and H.-Q. Guo, "Estimation of sugarcane yield using a machine learning approach based on uav-lidar data," *Remote Sensing*, vol. 12, no. 17, p. 2823, 2020.
- [192] D. F. Gomes, Z. Lin, and S. Luo, "Geltip: A finger-shaped optical tactile sensor for robotic manipulation," in *2020 IEEE/RSJ International Conference on Intelligent Robots and Systems (IROS)*. IEEE, 2020, pp. 9903–9909.
- [193] T. Caras, R. N. Latí, D. Holland, V. M. Dubinin, K. Hatib, I. Shulner, O. Keesar, G. Liddor, and T. Paz-Kagan, "Monitoring the effects of weed management strategies on tree canopy structure and growth using uav-lidar in a young almond orchard," *Computers and Electronics in Agriculture*, vol. 216, p. 108467, 2024.
- [194] K. Liu, X. Dong, and B. Qiu, "Analysis of cotton height spatial variability based on uav-lidar," *International Journal of Precision Agricultural Aviation*, vol. 3, no. 3, 2020.
- [195] C. Zhang, W. A. Craine, R. J. McGee, G. J. Vandemark, J. B. Davis, J. Brown, S. H. Hulbert, and S. Sankaran, "High-throughput phenotyping of canopy height in cool-season crops using sensing techniques," *Agronomy Journal*, vol. 113, no. 4, pp. 3269–3280, 2021.
- [196] K. Itakura and F. Hosoi, "Automatic individual tree detection and canopy segmentation from three-dimensional point cloud images obtained from ground-based lidar," *Journal of Agricultural Meteorology*, vol. 74, no. 3, pp. 109–113, 2018.
- [197] H. Moreno, C. Valero, J. M. Bengochea-Guevara, Á. Ribeiro, M. Garrido-Izard, and D. Andújar, "On-ground vineyard reconstruction using a lidar-based automated system," *Sensors*, vol. 20, no. 4, p. 1102, 2020.
- [198] M. Piccoli and M. Yim, "Piccolissimo: The smallest micro aerial vehicle," in *2017 IEEE International Conference on Robotics and Automation (ICRA)*. IEEE, 2017, pp. 3328–3333.
- [199] W. Zhang, M. W. Mueller, and R. D'Andrea, "A controllable flying vehicle with a single moving part," in *2016 IEEE International Conference on Robotics and Automation (ICRA)*. IEEE, 2016, pp. 3275–3281.
- [200] S. K. H. Win, L. S. T. Win, D. Sufiyan, and S. Foong, "Design and control of the first foldable single-actuator rotary wing micro aerial vehicle," *Bioinspiration & biomimetics*, vol. 16, no. 6, p. 066019, 2021.
- [201] S. Bai, Q. He, and P. Chirattananon, "A bioinspired revolving-wing drone with passive attitude stability and efficient hovering flight," *Science Robotics*, vol. 7, no. 66, p. eabg5913, 2022.
- [202] S. Bai and P. Chirattananon, "Splitflyer air: A modular quadcopter that disassembles into two bi-copters mid-air," *IEEE/ASME Transactions on Mechatronics*, vol. 27, no. 6, pp. 4729–4740, 2022.
- [203] S. Jameson, K. Fregene, M. Chang, N. Allen, H. Youngren, and J. Scroggins, "Lockheed martin's samurai nano air vehicle: challenges, research, and realization," in *50th AIAA Aerospace Sciences Meeting Including the New Horizons Forum and Aerospace Exposition*, 2012, p. 584.
- [204] S. Sun, G. Cioffi, C. De Visser, and D. Scaramuzza, "Autonomous quadrotor flight despite rotor failure with onboard vision sensors: Frames vs. events," *IEEE Robotics and Automation Letters*, vol. 6, no. 2, pp. 580–587, 2021.
- [205] G. Lu, Y. Ren, F. Zhu, H. Li, R. Xue, Y. Cai, X. Lyu, and F. Zhang, "Autonomous tail-sitter flights in unknown environments," *IEEE Transactions on Robotics*, vol. 41, pp. 1098–1117, 2025.
- [206] N. Chen, F. Kong, H. Li, J. Liu, Z. Ye, W. Xu, F. Zhu, X. Lyu, and F. Zhang, "Swashplateless-elevon actuation for a dual-rotor tail-sitter vtol uav," in *2023 IEEE/RSJ International Conference on Intelligent Robots and Systems (IROS)*. IEEE, 2023, pp. 6970–6976.
- [207] G. Lu, Y. Cai, N. Chen, F. Kong, Y. Ren, and F. Zhang, "Trajectory generation and tracking control for aggressive tail-sitter flights," *The International Journal of Robotics Research*, vol. 43, no. 3, pp. 241–280, 2024.
- [208] X. Zhou, X. Wen, Z. Wang, Y. Gao, H. Li, Q. Wang, T. Yang, H. Lu, Y. Cao, C. Xu, et al., "Swarm of micro flying robots in the wild," *Science Robotics*, vol. 7, no. 66, p. eabm5954, 2022.
- [209] R. Tallamraju, E. Price, R. Ludwig, K. Karlapalem, H. H. Bühlhoff, M. J. Black, and A. Ahmad, "Active perception based formation control for multiple aerial vehicles," *IEEE Robotics and Automation Letters*, vol. 4, no. 4, pp. 4491–4498, 2019.
- [210] A. Buckner, R. Bonatti, and S. Scherer, "Do you see what i see? coordinating multiple aerial cameras for robot cinematography," in

2021 *IEEE International Conference on Robotics and Automation (ICRA)*. IEEE, 2021, pp. 7972–7979.

- [211] C. Ho, A. Jong, H. Freeman, R. Rao, R. Bonatti, and S. Scherer, “3d human reconstruction in the wild with collaborative aerial cameras,” in *2021 IEEE/RSJ International Conference on Intelligent Robots and Systems (IROS)*. IEEE, 2021, pp. 5263–5269.
- [212] R. Bonatti, W. Wang, C. Ho, A. Ahuja, M. Gschwindt, E. Camci, E. Kayacan, S. Choudhury, and S. Scherer, “Autonomous aerial cinematography in unstructured environments with learned artistic decision-making,” *Journal of Field Robotics*, vol. 37, no. 4, pp. 606–641, 2020.
- [213] B. Zhou, H. Xu, and S. Shen, “Racer: Rapid collaborative exploration with a decentralized multi-uav system,” *IEEE Transactions on Robotics*, vol. 39, no. 3, pp. 1816–1835, 2023.
- [214] Q. Dong, H. Xi, S. Zhang, Q. Bi, T. Li, Z. Wang, and X. Zhang, “Fast and communication-efficient multi-uav exploration via voronoi partition on dynamic topological graph,” in *2024 IEEE/RSJ International Conference on Intelligent Robots and Systems (IROS)*. IEEE, 2024, pp. 14 063–14 070.
- [215] J. Yu, J. Tong, Y. Xu, Z. Xu, H. Dong, T. Yang, and Y. Wang, “Smmr-explore: Submap-based multi-robot exploration system with multi-robot multi-target potential field exploration method,” in *2021 IEEE International Conference on Robotics and Automation (ICRA)*. IEEE, 2021, pp. 8779–8785.
- [216] S.-W. Yang and C.-C. Wang, “On solving mirror reflection in lidar sensing,” *IEEE/ASME Transactions on Mechatronics*, vol. 16, no. 2, pp. 255–265, 2010.
- [217] D. Wang, C. Watkins, and H. Xie, “Mems mirrors for lidar: A review,” *Micromachines*, vol. 11, no. 5, p. 456, 2020.
- [218] R. Juliano Martins, E. Marinov, M. A. B. Youssef, C. Kyrou, M. Joubert, C. Colmagro, V. Gâté, C. Turbil, P.-M. Coulon, D. Turover, *et al.*, “Metasurface-enhanced light detection and ranging technology,” *Nature Communications*, vol. 13, no. 1, p. 5724, 2022.
- [219] D. McArthur, A. Chowdhury, and D. Cappelleri, “Autonomous door opening with the interacting-boomcopter unmanned aerial vehicle,” *Journal of Mechanisms and Robotics*, vol. 12, pp. 1–10, 12 2019.
- [220] A. Loquercio, E. Kaufmann, R. Ranfil, M. Müller, V. Koltun, and D. Scaramuzza, “Learning high-speed flight in the wild,” *Science Robotics*, vol. 6, no. 59, p. eabg5810, 2021.



Yunfan Ren received his B.Eng. degree in Automation from Harbin Institute of Technology, Shenzhen, China, in 2020, and his Ph.D. degree in Robotics from The University of Hong Kong, HKSAR, China, in 2025. He is currently a Postdoctoral Researcher at the University of Zurich, Switzerland. His research focuses on autonomous systems, encompassing autonomous navigation, optimal control, reinforcement learning, and generative AI for robotic navigation.



Yixi Cai received the B.Eng. degree in Automation, in 2020, from Beihang University (BUAA), Beijing, China, and the Ph.D. degree in Robotics, in 2024, from The University of Hong Kong, HKSAR, China. He is currently a Postdoctoral Researcher at KTH, Stockholm, Sweden. His research interest lies in world representation for robotics, with a particular emphasis on efficient mapping techniques using light detection and ranging (LiDAR) for purposes such as localization, navigation, and exploration.



Haotian Li received a B.E. degree in Measuring and Control Technology and Instrumentations from Harbin Engineering University (HEU) in 2021. He is currently a Ph.D. candidate in the Department of Mechanical Engineering, the University of Hong Kong (HKU), Hong Kong, China. His current research interests are on robotics, with a focus on unmanned aerial vehicle (UAV) design, and sensor fusion.



vehicles.



Nan Chen received the B.Eng. degree in automation and the M.Eng. degree in control theory and control engineering, both from Shenzhen University, Shenzhen, China. Then, he received the Ph.D. degree in Robotics from the Department of Mechanical Engineering, The University of Hong Kong, Hong Kong, China. He is currently a Research Assistant Professor with the Department of Mechanical Engineering, The University of Hong Kong, Hong Kong, China. His research interests include design, control, planning, and navigation of unmanned aerial

Fangcheng Zhu received the B.E. degree in automation in 2021 from the School of Mechanical Engineering and Automation, Harbin Institute of Technology, Shenzhen, China. He is currently working toward the Ph.D. degree in robotics with the Department of Mechanical Engineering, University of Hong Kong (HKU), Hong Kong, China. His research interests include LiDAR-based simultaneous localization and mapping (SLAM), sensor calibration, and aerial swarm systems.



Longji Yin Longji Yin received the B.Eng. degree in automation and the B.A. degree in english literature from Zhejiang University, Zhejiang, China, in 2019 and the M.Sc. degree in robotics from the Johns Hopkins University, Maryland, U.S. in 2021. He is currently working toward the Ph.D. degree in mechanical engineering at the University of Hong Kong, Hong Kong. His research interests include motion planning and control for autonomous aerial robots.



Fanze Kong received the Ph.D. degree in Mechanical Engineering with the Department of the University of Hong Kong, Hong Kong, China and received the B.S. degree in Flight Vehicle design and engineering from Harbin Institute of Technology, Harbin, China, in 2020. His research interests include UAV design, swarm UAV autonomous navigation and LiDAR simulation.



Rundong Li is a PhD candidate in the Department of Mechanical Engineering at The University of Hong Kong. He received his Bachelor's degree in Robotics from Beihang University in 2022. His research interests include large-scale multi-sensor bundle adjustment and mapping.



Fu Zhang received his B.E. degree in Automation from the University of Science and Technology of China (USTC), Hefei, Anhui, China, in 2011, and the Ph.D. degree in Controls from the University of California, Berkeley, CA, USA, in 2015. His Ph.D. work focused on self-calibration and control of micro rate-integrating gyro sensors. In 2016, Dr. Zhang shifted his research to the design and control of Unmanned Aerial Vehicles (UAVs) as a Research Assistant Professor in the Robotics Institute of the Hong Kong University of Science and Technology (HKUST). He joined the Department of Mechanical Engineering, the University of Hong Kong (HKU), as an Assistant Professor from Aug 2018. His current research interests are on robotics and controls, with focus on UAV design, navigation, control, and lidar-based simultaneous localization and mapping.