

Recent Advances in Transformer and Large Language Models for UAV Applications

Hamza Kheddar^a, Yassine Habchi^b, Mohamed Chahine Ghanem^{c,*}, Mustapha Hemis^d and Dusit Niyato^e

^aLSEA Laboratory, Department of Electrical Engineering, University of Medea, 26000, Algeria

^bInstitute of Technology, University Centre Salhi Ahmed, Naama, Algeria

^cCybersecurity Institute, Department of Computer Science, University of Liverpool, L69 3BX, Liverpool, UK

^dLCPTS Laboratory, University of Sciences and Technology Houari Boumediene (USTHB), Algiers, 16111, Algeria.

^eCollege of Computing and Data Science, Nanyang Technological University, Singapore.

ARTICLE INFO

Keywords:

Autonomous navigation
UAV
Drones
Multimodal sensor fusion
Transformer models
Uncrewed aerial vehicles
Large language models

ABSTRACT

The rapid advancement of Transformer-based models has reshaped the landscape of uncrewed aerial vehicle (UAV) systems by enhancing perception, decision-making, and autonomy. This review paper systematically categorizes and evaluates recent developments in Transformer architectures applied to UAVs, including attention mechanisms, CNN-Transformer hybrids, reinforcement learning Transformers, and large language models (LLMs). Unlike previous surveys, this work presents a unified taxonomy of Transformer-based UAV models, highlights emerging applications such as precision agriculture and autonomous navigation, and provides comparative analyses through structured tables and performance benchmarks. The paper also reviews key datasets, simulators, and evaluation metrics used in the field. Furthermore, it identifies existing gaps in the literature, outlines critical challenges in computational efficiency and real-time deployment, and offers future research directions. This comprehensive synthesis aims to guide researchers and practitioners in understanding and advancing Transformer-driven UAV technologies.

1. Introduction

The rapid advancement of automation and sensor technology has sparked a growing shift from crewed (or manned) to uncrewed (unmanned) vehicles across various sectors, including defence, transportation, and industry. Uncrewed vehicles—whether aerial, ground-based, or maritime—offer significant advantages over traditional crewed systems, making their adoption a necessity rather than a mere technological trend. One of the primary drivers of this transition is safety. In hazardous environments such as war zones, disaster response areas, or deep-sea explorations, uncrewed vehicles eliminate risks to human operators. By removing direct human involvement, these systems can perform dangerous tasks more efficiently while reducing casualties and operational risks. In industries such as mining and logistics, autonomous vehicles enhance workplace safety by handling high-risk operations with precision.

Efficiency and cost-effectiveness further justify the shift toward uncrewed systems. Autonomous vehicles optimise fuel consumption, minimise human errors, and require less downtime, leading to enhanced productivity. For instance, uncrewed ground vehicles (UGVs) such as self-driving trucks improve logistics efficiency by operating continuously without human fatigue. Additionally, uncrewed surface vehicles (USVs), such as the sea hunter, an autonomous naval vessel, enhance maritime surveillance and reconnaissance [1], while uncrewed underwater vehicles (UUVs) are utilised for underwater exploration and mine detection [2]. Similarly, uncrewed aerial vehicles (UAVs) in agriculture enhance crop monitoring and precision farming, reducing resource wastage [3]. Furthermore, technological advancements have significantly improved the capabilities of uncrewed vehicles, making them more reliable and adaptable. Figure 1 illustrates key applications of UAVs and autonomous vehicles across various domains, including precision agriculture, military operations, logistics, emergency response, supervision, obstacle detection, and traffic control. The figure also highlights the role of trajectory controllers, global positioning system (GPS), and control centres in managing these systems. UAVs face significant challenges in non-homogeneous environments, such as roads shared with crewed vehicles (CVs). These challenges include maintaining safe distances between aerial and terrestrial CVs and UAVs to prevent collisions, detecting and avoiding obstacles, responding to potential hazards to protect animals and pedestrians, and complying with traffic signals. Recent advancements in deep learning (DL) have significantly improved these capabilities by enhancing object detection, supervision, localisation, and overall system coordination.

Artificial intelligence (AI)-powered navigation, machine learning (ML) algorithms, and real-time data processing enable these systems to function autonomously with minimal human intervention. This has led to increased military reliance on uncrewed combat systems, reducing personnel exposure to hostile environments while enhancing strategic capabilities. As industries and governments increasingly recognize these benefits, transitioning from CVs to uncrewed vehicles (UCVs) is no longer an option but a necessity. With continuous innovation, uncrewed systems will revolutionise mobility, safety, and efficiency, shaping the future of transportation and operational logistics. While AI provides a broad framework for autonomous systems, ML and DL are more

* M. C. Ghanem is the corresponding author.

✉ kheddar.hamza@univ-medea.dz (H. Kheddar); habchi@cuniv-naama.dz (Y. Habchi); mohamed.chahine.ghanem@liverpool.ac.uk (M.C. Ghanem); mhemis@usthb.dz (M. Hemis); dniyato@ntu.edu.sg (D. Niyato)

ORCID(s): 0000-0002-9532-2453 (H. Kheddar); 0000-0002-8764-9675 (Y. Habchi); 0000-0002-7067-7848 (M.C. Ghanem); 0000-0002-6353-0215 (M. Hemis); 0000-0002-7442-7416 (D. Niyato)

List of abbreviations

AC	actor-critic	FOD	foreign object debris	MSA	multihead self-Attention
ADE	average displacement error	FPN	feature pyramid network	MSFF	multi-scale feature fusion
AE	autoencoder	FPS	frames per second	MTL	multitask learning
AI	artificial intelligence	GAN	generative adversarial networks	PG	policy gradient
AoI	age of information	GL	geo-localization	PSNR	peak signal-to-noise ratio
AP	average precision	GNN	graph neural network	RAG	retrieval-augmented generation
AR	action recognition	GPS	global positioning system	RMSE	root mean square error
BERT	bidirectional encoder representations from Transformers	GPS	global positioning system	RNN	recurrent neural network
CA	coordinate attention	GPU	graphics processing unit	SAC	soft actor-critic
CAM	channel Attention mechanism	IMU	inertial measurement unit	SCT	spatial-channel Transformer
CBAM	convolutional block attention module	IoT	internet of things	semi-SL	semi-supervised learning
CBAM	convolutional block attention module	IoU	intersection over union	SLM	small language models
CBAM	convolutional block Attention module	IRS	intelligent reflecting surface	SPP	spatial pyramid pooling
CLE	center location error	LDA	latent Dirichlet allocation	SSIM	structural similarity index measure
CNN	convolutional neural network	LiDAR	light detection and ranging	SSL	self-supervised learning
CV	crewed vehicle	LLM	large language models	STT	spatio-temporal Transformer
DA	domain adaptation	LSTM	long short-term memory	TST	time-series Transformer
DL	deep learning	MADDPG	multi-agent deep deterministic policy gradient	UAV	uncrewed aerial vehicle
DL	deep learning	MAE	mean absolute error	UCV	uncrewed vehicle
DQN	deep Q-network	mAP	mean average precision	UGV	uncrewed ground vehicle
DRL	deep reinforcement learning	MI	mutual information	USV	uncrewed surface vehicle
DTL	deep transfer learning	mIoU	mean intersection over union	UUV	uncrewed underwater vehicle
ECA	efficient channel attention	ML	machine learning	ViT	vision Transformers
FDE	final displacement error	MLP	multilayer perceptron	VLM	vision-language model
FL	federated learning	MOT	multi-object tracking	YOLO	you only look once
FLOPs	floating point operations	MOTA	multiple object tracking accuracy		

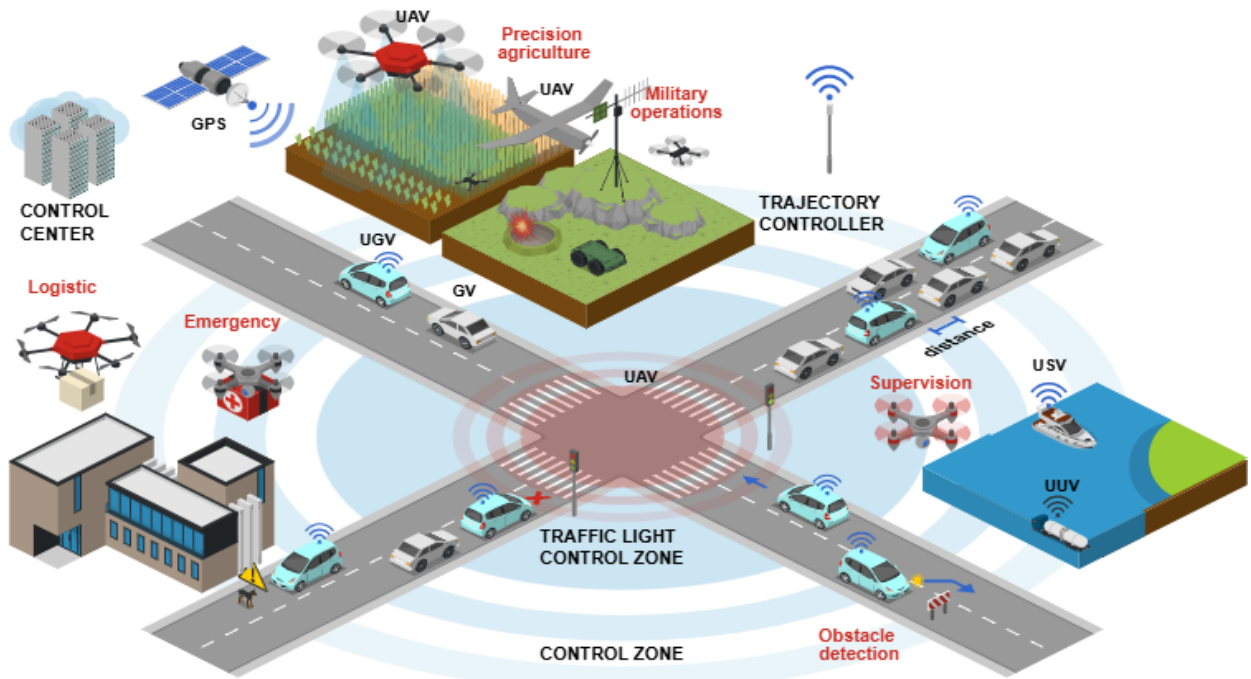


Figure 1: All sorts of uncrewed vehicles, namely UAV, UGV, USV, and UUV, are integrated into precision agriculture, military operations, emergency response, logistics, supervision, and obstacle detection within a traffic control zone, enhancing efficiency and safety through real-time monitoring and coordination.

effective in enhancing UAVs. ML enables UAVs to learn from vast datasets, improving navigation, obstacle avoidance, and target recognition without relying on pre-programmed rules. DL, particularly convolutional neural networks (CNNs) and its related pre-trained models [4] enhances real-time decision-making in UAVs by enabling object detection, recurrent neural networks (RNNs) provide power consumption prediction [5], and other DL techniques that help in autonomous flight path planning, optimization, and obstacle avoidance [6]. Unlike general AI, which aims at human-like reasoning, DL excels in pattern recognition, reducing

computational overhead while improving precision. Moreover, ML and DL algorithms allow UAVs to adapt dynamically to environmental changes, improving flight efficiency and mission success [7]. Their ability to process complex sensor data in real time makes them indispensable in surveillance, disaster response, and logistics, surpassing traditional AI approaches in reliability and performance.

Recently, advanced DL techniques—such as deep reinforcement learning (DRL) [8], deep transfer learning (DTL) [9, 10], and federated learning (FL) have demonstrated superior adaptability, efficiency, and autonomy [11]. DRL enables UAVs to make real-time decisions in dynamic environments by learning from trial and error, which is crucial for applications such as autonomous flight control and multi-agent coordination. Additionally, DRL enhances UAV security by improving resilience against attacks and intrusions [12]. Similarly, DTL allows UAVs to leverage pre-trained models, significantly reducing computational costs and enabling faster adaptation to new tasks [13], such as recognising novel terrains or objects. Furthermore, DTL strengthens security by mitigating vulnerabilities to DL-based attacks [14]. By leveraging FL [15], UAVs can learn from distributed data sources while reducing communication overhead and computational costs. This approach is particularly useful in dynamic and resource-constrained environments, such as disaster response, surveillance, and military operations. FL improves adaptability by allowing UAVs to update models locally before aggregating insights with a central server, ensuring robustness against adversarial attacks and data breaches. Additionally, FL mitigates latency issues, making real-time decision-making more efficient.

Despite the benefits of traditional DL and advanced DL techniques, their limitations—such as poor long-range dependencies, inefficiency in handling sequential data, and high computational demands—necessitate integration with Transformer-based architectures [16], to enhance UAV performance in real-world scenarios. For example, CNN-Transformers improve UAV vision systems by combining CNN's spatial feature extraction with Transformers' global context awareness, enhancing object detection, terrain mapping, and low-light imaging. DRL-Transformers refine autonomous decision-making by incorporating attention mechanisms, allowing UAVs to optimise flight strategies in complex environments through improved sequential decision modelling. Moreover, vision Transformers (ViT) enhance UAV-based re-identification and tracking, crucial for security surveillance and disaster management. By leveraging self-attention mechanisms, they improve feature discrimination, reducing false positives in long-term tracking. Similarly, spatio-temporal Transformers (STTs) strengthen UAV trajectory prediction by capturing both spatial and temporal dependencies, essential for motion planning and swarm coordination. Furthermore, large language models (LLMs) can be integrated with UAVs for intelligent mission planning, natural language-based drone control, and enhanced situational awareness through multimodal data fusion. By processing text, image, and sensor data together, LLM-augmented UAVs can perform more autonomous, context-aware operations. Merging Transformers with existing DL techniques offers UAVs greater adaptability, improved computational efficiency, and enhanced perception, paving the way for more autonomous, resilient, and intelligent UAV systems across various applications, including surveillance, logistics, and disaster response.

1.1. Motivation and related work

The increasing adoption of UAVs across various domains, including surveillance, agriculture, logistics, and security, has driven the need for more intelligent and autonomous decision-making capabilities. Consequently, there has been a significant rise in research interest in leveraging advanced AI-driven techniques, particularly Transformer-based architectures, to enhance UAV capabilities. Researchers are increasingly exploring novel approaches to improve UAV perception, adaptability, and operational efficiency, leading to a surge in publications and innovative applications in this domain. Transformer-based models, which have revolutionised natural language processing and computer vision, offer a promising solution by enhancing UAV perception, adaptability, and operational efficiency. Recent developments, including ViTs, Swin Transformers, and LLMs, have shown potential in improving UAV-based tracking, anomaly detection, and autonomous navigation. However, despite their growing adoption, a comprehensive review systematically categorising and analysing Transformer-based UAV applications remains lacking.

On the one hand, several studies have surveyed Transformer applications, but most overlook advancements in specialised variants, such as ViTs, STTs, and hybrid approaches integrating Transformers with DL techniques (e.g., CNN-Transformer, DRL-Transformer, YOLO-Transformer). Their role in UAV applications also remains underexplored. Table 1 presents a comparative summary of key contributions, highlighting existing gaps in current UAV surveys. Most existing surveys and reviews exhibit significant omissions across several core domains. Attention mechanisms, DRL-based Transformers, Siamese architectures, and STTs have never been discussed in the surveyed literature. In addition, variants such as YOLO-Transformer, ViT, Swin, and LLMs are frequently overlooked. Moreover, works by [17–19] provide only limited or no coverage of these architectures, focusing instead on narrow subsets or omitting technical analysis altogether. Similarly, application-oriented discussions remain sparse in [17, 18, 20], or are superficial in [19, 21, 22], restricting their practical relevance. Likewise, analyses of challenges and future directions are absent in [17–19, 22], or are treated only superficially in [21]. This limited or shallow treatment restricts the ability of these reviews to guide future research priorities or address open technical and practical issues in the UAV field.

On the other hand, a comprehensive overview of CNN-Transformer models is provided by [21]. The paper [20] addresses only challenges and future directions, without technical depth, while another work, [23], focuses exclusively on LLMs and applications, omitting key model architectures.

Notably, this review extends prior work by comprehensively covering both Transformer-based and hybrid Transformer-DL UAV models, thereby providing a more holistic and up-to-date synthesis. In contrast to previous works, our review systematically addresses the full spectrum of Transformer models, LLMs, application domains, and open challenges, bridging the fragmented landscape of existing literature.

Table 1

Comparison of the proposed review with existing UAV-related surveys and reviews. A mark (●) signifies that a specific area has been covered, whereas a mark (○) denotes that it has not been addressed. The symbol (◐) indicates that key aspects of the field remain largely unaddressed.

Ref.	Paper type	Attention	CNN-T	RL-T	Siamese	Swin	STT	YOLO-T	ViT	LLM	Apps	Challenges and future directions
[17]	Review	○	◐	○	○	○	○	○	◐	○	○	○
[18]	Survey	○	○	○	○	○	○	○	○	◐	○	○
[19]	Survey	○	○	○	○	◐	○	◐	○	○	◐	○
[21]	Survey	○	●	○	○	○	○	○	○	○	◐	◐
[20]	Review	○	○	○	○	○	○	○	○	○	○	●
[23]	Survey	○	○	○	○	○	○	○	○	●	●	●
[22]	Review	○	○	○	○	○	○	○	○	●	◐	○
Our	Review	●	●	●	●	●	●	●	●	●	●	●

Abbreviations: Spatio-temporal Transformer (STT); Transformer (T); Applications (Apps).

1.2. Our contribution and review organisation

This paper bridges the gap in existing literature by providing a comprehensive and structured evaluation of Transformer-driven UAV methodologies. Unlike previous surveys, our work offers a holistic and up-to-date synthesis that addresses the rapidly evolving landscape of UAV autonomy. The primary contributions of this paper are as follows:

- Introduces a comprehensive taxonomy of Transformer-based UAV architectures, covering attention mechanisms, CNN, DRL, STTs, Swin, ViT, YOLO, Siamese, and LLM-based approaches to map recent advancements.
- Analyses the role of Transformers in a diverse set of UAV applications, such as real-time tracking, object detection, anomaly detection, localisation, autonomous navigation, precision agriculture, security, and multimodal sensor fusion.
- Reviews existing UAV simulators used for dataset generation and scenario-based virtual simulations. Summarizes key evaluation metrics across many application categories. Also reviews major datasets covering diverse modalities and tasks for Transformer-based UAV research.
- The manuscript includes Tables 2, 3, and 5, which facilitate model selection by comparing Transformer architectures, attention mechanisms, and DRL techniques based on application fit, complexity, modality, and real-time suitability in UAV systems.
- The manuscript includes Tables 4, 6, and 9, which offer performance comparisons of Transformer-based UAV applications, enabling quick assessment of accuracy, efficiency, and limitations across benchmarks and tasks.
- Presents two case studies: one on implementing a Transformer-based UAV solution, and another on using LLM-based Transformers for intelligent control and mission planning, offering practical insights into design and deployment.
- Beyond technical analysis, the manuscript discusses key challenges in integrating Transformers into UAV systems, such as scalability, real-time constraints, and data limitations, and outlines future research directions to address these issues and advance the field.

The remainder of this paper is organized as follows: Section 2 presents an in-depth analysis of Transformer-based UAV models, categorized by Transformer architecture combined with DL model. Section 3 reviews essential background knowledge, including UAV simulators, evaluation metrics, and benchmark datasets. Section 4 reviews and presents state-of-the-art applications of Transformer-based UAV systems. Section 5 presents two case studies: one on Transformer-based UAV implementation and one on LLM-based Transformer solutions for UAVs. Section 6 discusses key research challenges, open problems and future directions. Finally, Section 7 concludes the review with a summary of findings and potential directions for future work.

2. Transformer-based models for UAV

This section provides a comprehensive discussion of the diverse Transformer-based architectures currently applied in UAV systems. Given the heterogeneity of UAV tasks—ranging from object tracking and scene segmentation to trajectory forecasting and decision-making—different Transformer variants have been tailored to specific operational demands. To guide the reader through this evolving landscape, Table 2 offers a refined comparison across major Transformer-based UAV models. It summarizes their suitable problem scenarios, advantages, limitations, typical applications, and real-time capabilities.

2.1. Attention-based UAV

– **Attention-only:** is the fundamental building block of the Transformer architecture. In UAV-based vision tasks, attention-based architectures operate directly on image patches. The input image $X \in \mathbb{R}^{H \times W \times C}$ is divided into $N = \frac{HW}{P^2}$ non-overlapping patches, each embedded into d -dimensional tokens to form $Z_0 \in \mathbb{R}^{N \times d}$. These tokens, enriched with positional encodings, are passed

Table 2

Refined comparison of Transformers-based UAV models covering Key applications

Model	Problem scenario suitable for	Advantages	Limitations	Typical applications	Real-time capability
Attention	General tracking and navigation	Strong focus, global context	Heavy computation	Tracking and detection	Low
Siamese	One-shot matching for tracking	Robust similarity learning	Sensitive to occlusions	Tracking and detection	Medium
YOLO-Transformers	Real-time object detection	Fast and accurate	Heavier than pure YOLO	Tracking and detection, Security	High
CNN-Transformer	Complex scenes needing local and global features	Best of CNN and Transformer	Training complexity	Segmentation, Localization, Precision Agriculture	Medium
Swin	High-resolution input handling	Efficient with shifted windows	May lose global links	Localization, Segmentation	Medium
ViT	Large dataset classification	Strong performance	Needs big data	Precision Agriculture, Segmentation	Low
RL-Transformer	Sequential decision tasks	Learns adaptive strategies	Large training times	Security, Localization	Low
LLM	Multimodal reasoning and planning	Understands language, integrates multimodal data	Very high latency	Human-UAV collaboration	Low
Spatio-Temporal Transformer	Video/image sequence analysis	Spatial and temporal understanding	High memory use	AR, Security	Medium
Unsupervised Transformer	Prediction in unlabeled settings	Works without labels	Less robust than supervised	Security and anomalies detection, Trajectory Forecasting	Medium
Other Transformers	Customized hybrid tasks	Task-specific optimization	Poor generalization	Precision Agriculture, Co-operative Missions	Medium

Table 3

Comparison of Attention mechanisms in Transformer-based UAV studies.

Attention Type	Hierarchy	Modality	Complexity	Best Scenario Fit	Used in
Global spatial attention	Yes	Occupancy map (vision-guided)	Moderate	Autonomous 3D exploration in unknown indoor/outdoor environments	[24, 25]
Spatio-temporal attention	No	Network traffic data	Low	Real-time UAV deployment in dynamic wireless networks	[26]
Multi-head self-attention	No	Visual scenes / image patches	Moderate	Generic UAV perception and global feature encoding (e.g., ViT)	[27]
Hierarchical self-attention	Yes (Local+Global)	3D voxelized scenes	High	Robust object tracking under motion and occlusion	[25]
Pixel-wise spatial attention and cross-attention	Yes (Pixel-wise+Cross)	Infrared video	High	IR-based surveillance with frequent occlusion and reappearance	[28]
Multi-scale feature attention	Yes (Multi-scale)	Visual surveillance data	Moderate to High	Cross-platform vehicle tracking between UAV and fixed cameras	[29]
Channel (CAM/CBAM) attention	No	Multi-spectral or multi-modal UAV images	Low to Moderate	Enhancing feature map discrimination and fusion for better perception	[30]
Window-based (Swin) attention	Yes (Hierar. windows)	High-resolution aerial images	Moderate to High	Large-scale UAV image segmentation and cross-view localization tasks	[31]

through stacked Transformer blocks to model global dependencies, yielding Z_L . A task-specific output head maps Z_L to prediction y . This design enables strong contextual modelling and global reasoning, making it effective for UAV imagery where small, variably-scaled targets require fine-grained and long-range attention. Table 3 provides a comparative overview of attention mechanisms used in Transformer-based UAV applications. It highlights the type, purpose, complexity, and best-fit scenarios for each model across different sensing modalities.

$$X \xrightarrow{\text{Patchify}} Z_0 \xrightarrow{\text{Transformer}} Z_L \xrightarrow{\text{Head}} y$$

For example, in [24], a hierarchical exploration framework integrates a Transformer-based occupancy predictor to infer spatial information beyond the UAV's current field of view. The Attention mechanism enhances information gain estimation by modelling occluded areas and fragmented regions, thereby supporting efficient spatio-temporal exploration. The Transformer component is strategically embedded within a two-layer planning structure to optimize path selection while minimizing unnecessary backtracking and redundant navigation. In the context of autonomous wireless network planning, [32] introduces a dual Transformer network (DTN) that jointly captures temporal and spatial dependencies in dynamic traffic patterns. The Attention mechanism plays a central role in modelling user demand fluctuations, enabling UAVs to be deployed proactively. This design balances accuracy and efficiency by reducing Transformer complexity from quadratic to log-linear time, thus supporting real-time UAV network orchestration. Wang et al. [32] aim to solve routing problems for multiple cooperative UAVs by leveraging Attention mechanisms to address the multi-agent orienteering problem with shared regions. Attention layers are employed to model inter-region dependencies and facilitate adaptive route generation. The architecture follows a two-stage strategy: initial clustering-based planning, followed by Transformer-based inference for efficient routing. The work [25] proposed a hierarchical self-attention Transformer to track UAV targets in complex environments. The Attention module is divided into local and global branches, allowing simultaneous

modelling of fine-grained appearance details and global 3D structure. The Transformer is pre-trained using a novel trajectory-aware strategy, which disentangles object shape from UAV motion, leading to more accurate and robust tracking under viewpoint changes. Figure 2 provides a reproducible example of a hierarchical self-attention Transformer for UAV applications, demonstrating both local and global attention mechanisms. [28] presents a Transformer-driven tracking framework that incorporates full spatial resolution channel Attention that modulates pixel-wise importance without spatial compression, improving the ability to detect small targets in cluttered infrared scenes. Additionally, a cross-attention mechanism facilitates template updating during online tracking, enhancing robustness to occlusion, target disappearance, and reappearance in dynamic surveillance scenarios. Lastly, [29] employs a Transformer to fuse vehicle features observed from UAV's cameras. Attention scores across multiple inception layers help learn scale-invariant, viewpoint-agnostic representations. The model is trained in two stages: a self-supervised phase for learning cross-platform transformations and a supervised phase for re-identification. The Transformer's role is crucial in harmonizing features from diverse visual domains using semantic Attention.

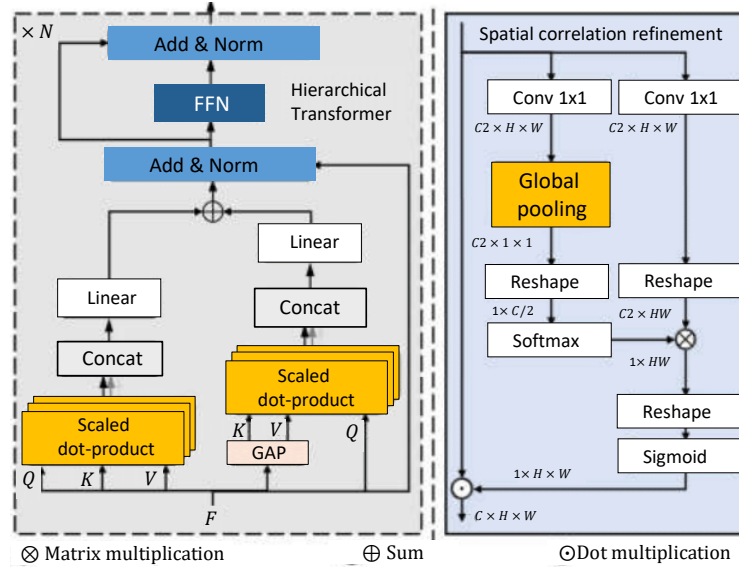


Figure 2: An example of the hierarchical self-attention Transformer, incorporating both local and global attention mechanisms. The local attention module is shown on the left, and the global attention module is on the right, as described in [25].

– **CNN-Transformer:** hybrids leverage CNNs for efficient local feature extraction and Transformers for capturing long-range dependencies, resulting in a balanced architecture that enhances accuracy, contextual understanding, and generalization in vision tasks. The working principle of CNN-Transformer models can be summarized as follows:

$$X \xrightarrow{\text{CNN}} \text{Feature Maps} \xrightarrow{\text{Flatten}} \text{Tokens } Z_0 \xrightarrow{\text{Transformer}} Z_L \xrightarrow{\text{Head}} y$$

where, X represents the input data, typically a 2D tensor of shape $\mathbb{R}^{H \times W \times C}$, where H , W , and C are the height, width, and number of channels, respectively. The CNN block extracts local spatial features and may reduce the resolution, producing feature maps of shape $\mathbb{R}^{H' \times W' \times K}$. These feature maps are then flattened or reshaped into a sequence of $N = H' \times W'$ tokens, each of dimension $d = K$, resulting in $Z_0 \in \mathbb{R}^{N \times d}$. This token sequence, possibly enriched with positional encodings, is passed through a Transformer, which applies self-attention and feed-forward layers to model global dependencies across the input, yielding the output sequence Z_L . Finally, a task-specific output head processes Z_L to produce the final prediction y , which could represent class probabilities (for classification), spatially dense predictions (for segmentation), or regression targets.

Several techniques have been proposed using CNN-Transformer for UAV. For example as illustrated in Figure 3, [38] proposes TCTrack, a novel CNN-Transformer framework for UAV object tracking, integrating temporal knowledge for enhanced performance. The framework consists of three main modules: TAdaCNN for online temporal-aware feature extraction, AT-Trans for refining the similarity map using adaptive temporal knowledge, and classification-regression heads for final prediction. Temporal contexts are modeled both before and after the correlation step, enabling robust tracking in dynamic aerial scenarios. TCTrack runs at 125.6 FPS on PC and over 27 FPS on NVIDIA Jetson AGX Xavier, demonstrating high accuracy and efficiency suitable for real-world UAV applications. The framework was evaluated on four UAV tracking benchmarks, using several metrics including precision, success rate, and FPS. The model achieved the best results with improvements of up to 5% AUC over state-of-the-art methods. Similarly, [33] proposes LAPNet, a lightweight CNN-Transformer network with Laplacian loss for semantic segmentation of low-altitude UAV imagery. It addresses the challenge of achieving accurate, real-time segmentation on devices with limited computing power, such as those used in UAVs. LAPNet combines a CNN encoder that captures local details using a multiscale kernel-sharing module, with a Transformer decoder that models global context through an efficient attention mechanism, which simplifies computation by removing the *key* component. The Laplacian loss helps the network focus on boundaries and small objects.

Table 4

Overview of UAV-based proposed algorithms using CNN-T, Siamese-T, STT, Swin, Attention, and DRL Transformer models.

Ref	AI model	Contributions	Used data	Best result	Limitations	Code
[33]	CNN-T	Enhancing real-time semantic segmentation of UAV imagery, particularly for boundaries and small objects.	UDD	mIoU= 76.6	Scalability, real-time tradeoffs, and dataset size constraints.	—
[34]	CNN-ViT	Abnormal image detection in smart agriculture to prevent decision errors	UAV images	Acc= 95.12	Lack of interpretability and anomaly visualization	—
[35]	CNN-T	Combines convolution and Transformers for accurate, lightweight, and efficient low-altitude object detection	Low-Altitude	mAP= 96.6 FPS= 136 GFLOPs= 67.3	CT-Net-Large has high complexity, large size, and slower inference for real-time applications.	—
[36]	CNN-T	Employing Transformer and deformable convolutions to improve UAV localization accuracy.	UL14	RDS= 77.15 GFLOPs= 11.54	Limited generalization due to evaluation on only one dataset.	—
[37]	CNN-T	Enhances cross-resolution vehicle ReID using consistent feature extraction.	Ultra_UAV	mAP= 78	Super-resolution weakening, identity inconsistency, alignment difficulty.	—
[27]	CNN-T	Lightweight building extraction network with feature fusion strategy based on observed building features	WHU Aerial UAV	IoU=89.16 IoU=79.64	Sensitive to resolution; discard deepest features to reduce complexity.	GitHub
[38]	CNN-T	Temporal contexts are exploited for aerial tracking via adaptive feature extraction and similarity refinement.	DTB70	Pre = 81.30 IoU = 62.20 CLE < 20	Modeling long-term dependencies and missing target scenarios.	GitHub
[39]	CNN-T	Enhance UAV tracking using spatio-temporal integration and dual-attention mechanisms.	DTB70	Pre= 81.3 IoU= 60.5	High dependency on labeled data.	—
[40]	CNN-T	Hybrid Swin-CNN network improves UAV segmentation via multiscale and fusion	UAVid	mIoU: 75.42 mF1: 85.48	High computational cost limits deployment on lightweight embedded UAV devices.	—
[25]	Hierarchical Self-Attention	Introduces voxel-based trajectory-aware pre-training for UAV tracking, enhancing motion and viewpoint variation robustness.	UAV123	Pre= 79.70 Sr= 60.10	High computational cost due to voxel processing and dual-branch attention.	—
[28]	Cross-Attention	Proposes FSRCA module with full-resolution pixel-wise attention and cross-attention, improving tracking under occlusion and reappearance.	Anti-UAV	Pre= 91.10 Sr= 72.60	Requires careful tuning of templates and hyperparameters for stable performance.	—
[41]	Siamese-T	Adaptive network selection and efficient spatial attention for tracking	UAV20L	Pre= 86.5	Limited robustness under extreme motion and noisy predictions.	—
[42]	Siamese-T	Fused pyramid features with lightweight Transformers for robust, real-time tracking.	UAV123	Pre= 85.83 AUC= 66.04 FPS= 30	Performance drops on harder datasets (e.g., LaSOT)	GitHub
[43]	Siamese-T	Enhanced change detection accuracy, reduced noise, faster inference, high-resolution UAV images.	UAV-SD	Acc = 93.1 Pre = 94.3	Limited pixel-level resolution, patch size sensitivity, difficulty with minimal changes.	GitHub
[44]	Siamese-T	Fused spatial multiscale features and temporal context to enhance UAV tracking.	DTB70	Pre= 81.3 AUC= 63.1	Performance degraded under heavy occlusion; lacked adaptive trajectory modeling.	—
[45]	TST	Predict lane-level speed using UAV and TST model	Aerial traffic videos	Acc = 98.35 MAPE= 1.65	Limited generalization to other traffic scenarios	—
[46]	TST	Predict and classify UAV sensor failures using Attention Transformer	BASiC	Acc= 94 (classif.) Acc= 86 (predic.)	Misclassification and post-failure detection delays	—
[26]	STT	Pure motion-based tracking using STT and contrastive learning integration.	VisDrone2019	Pre = 77.9 F1= 57.1	Depends on detection quality; struggles under extreme occlusions and noise.	GitHub
[47]	STT	Fused multi-level spatio-temporal features for robust and efficient UAV tracking.	UAV123	Pre= 84.6 Sr= 64.2	Challenges handling low-resolution targets and efficiency concerns.	—
[48]	STT	Capturing short-term spatial-temporal UAV dependencies	3rd Anti-UAV	ADE= 0.0005 FDE= 0.0002	Requires high-precision sensors and struggles with multiple targets.	—
[49]	STT	Dual-template tracking using STT feature fusion.	VisDrone2019	MOTA= 57.5 IDF1= 52.2	Limited global context integration affects long-term tracking robustness.	—
[50]	SwinV2-B	Dense partitioning strategy enhances cross-view localization accuracy	University-1652	Acc= 91.57	May struggle with extreme viewpoint variations	—
[51]	GCST	Enhances UAV fire detection via ghost Swin Transformer and EAGIoU loss function	Synthetic	mAP ₃₀ = 88.7 Speed= 320 FPS	Limited real data, occlusion challenges, and complex background hinder generalization.	Github
[52]	SoybeanNet	Swin Transformer processes UAV data for accurate soybean disease leaf counting.	UAV-real images	Acc= 84.51	Limited generalization across environments; UAV variability affects detection robustness.	Github
[53]	LSwinSR	Develops lightweight Swin Transformer for UAV-based image super-resolution tasks.	AID	SSIM= 94.01 PSNR= 35.52 Speed= 14.2 FPS	Does not assess performance under noisy or compressed UAV conditions. No UAV deployment or field evaluation.	Github
[54]	DeLighT-T	Sequential decision-making for composite UAV actions using DeLighT Transformer in multi-agent DRL	Simulation	47%↑ Recon. 9%↑ vs MAT	Limited by subtask coordination and reward design	—
[55]	MAT-V	Introduces virtual agents in multi-agent Transformer for improved UAV dogfight coordination	Simulator	WR= 82.8	Scalability issues in dense multi-agent air combat scenarios	—
[56]	DRL + ViT	ViT-inspired Transformer with CNN-MLP fusion and Deep Q-network (DQN) for UAV landing.	Sensory data (visual, thermal, LiDAR)	AP ₃₀ = 90 Time= 4.97 ms	Relies on multimodal markers; limited generalization to unseen marker types	—

Abbreviations: CNN-Transformer (CNN-T); Siamese-Transformer (Siamese-T); Accuracy (Acc); Re-identification (ReID); Success rate (Sr)**Note:** All AI metrics are in (%).

Three UAV datasets were used, with mean intersection over union (mIoU) as the main evaluation metric. LAPNet Large, the full version of the proposed model, achieved the best performance: over 15 frames per second (FPS) on a mobile graphics processing unit (GPU) and 5.4% higher accuracy than heavier models on the UAVid dataset. Similarly, [35] adopt the same approach, modifying the attention mechanism to develop a lightweight DL model. The proposed scheme, named CT-Net, addresses key challenges in UAV detection: improving accuracy, reducing computational complexity, and enabling real-time performance—quantified through metrics like mean average precision (mAP), GFLOPs, and FPS. CT-Net integrates CNN-Transformer components to detect small, low-altitude objects such as UAVs. Its main contribution lies in replacing the standard multihead self-Attention (MSA) with a feature-enhanced MSA (FEMSA), reducing computation while enhancing feature extraction. The lightweight bottleneck module minimizes parameters and computational load, and the directional feature fusion structure enhances multiscale feature fusion,

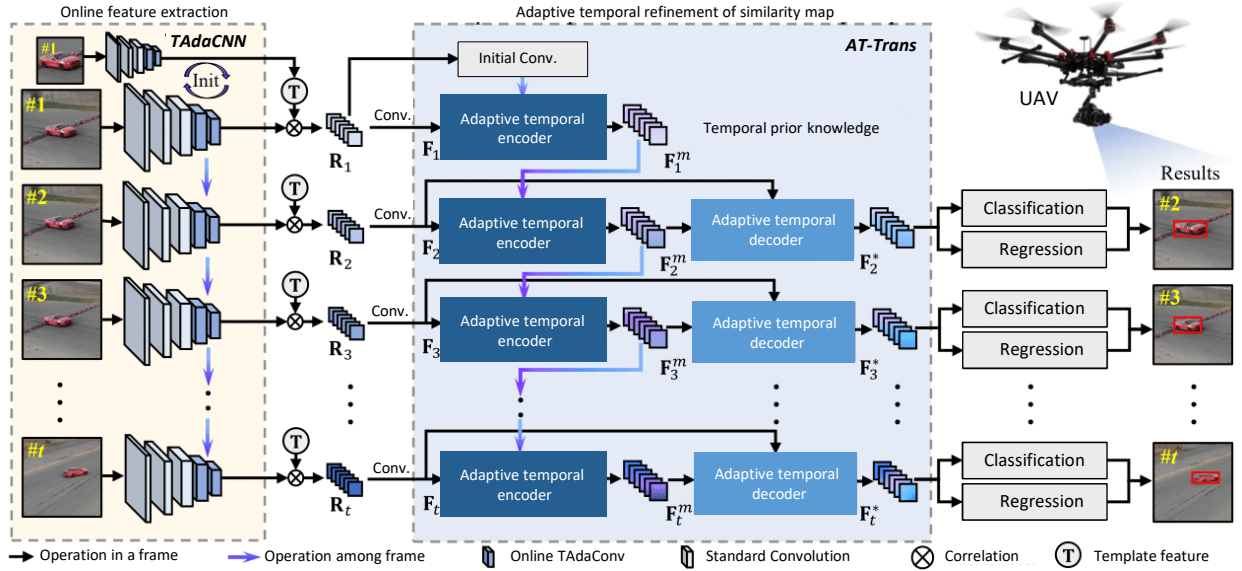


Figure 3: An example of CNN-Transformer architecture for UAV tracking. The figure illustrates the workflow of TCTrack, highlighting the integration of temporal contexts during both feature extraction and similarity map refinement across a sequence of t frames [38].

particularly improving small-object detection. CT-Net achieved an mAP 1.6% higher than YOLOv5l on low-altitude dataset. Moving on, [36] tackles challenges in UAV localization caused by non-rigid deformations —perspective distortions, scale variations, shape inconsistencies, visual misalignment — between UAV and satellite images. To overcome this, [36] introduces DCD-FPI, a fusion network that combines a CNN-Transformer backbone with deformable convolutions. The Transformer captures global context, while deformable convolutions adapt to geometric distortions. An adaptive pyramid fusion module (APFM) enhances multi-scale feature fusion (MSFF). However, [37] proposes DSTNet, a CNN-Transformer hybrid network for cross-resolution vehicle re-identification. A dual-regression autoencoder first reconstructs low-resolution inputs. Then, DSTNet extracts identity features by fusing static local context from CNNs with dynamic global context from Transformers, forming a static-to-dynamic pipeline.

Huang et al. [27] proposes Easy-Net, a lightweight building extraction network tailored for remote sensing imagery to support UAV navigation and urban analysis. Easy-Net introduces a CNN-Transformer fusion (CTF) block that integrates a double 3×3 convolution for local detail enhancement and a mix-ViT (MiT) block with overlapping patch merging for efficient global representation. Unlike the conventional ViT, the MiT block is specifically designed for dense prediction tasks, employing convolution-based patch embedding and sequence reduction before applying self-attention, thereby preserving spatial structures while significantly reducing computational cost. The work [57] presents a DL framework for wildfire detection and segmentation using UAV imagery. For classification, it employs an ensemble model combining EfficientNet-B5 and DenseNet-201, enhancing feature diversity. For segmentation, the authors use two ViTs, TransUNet (a hybrid CNN-Transformer with ResNet50-ViT encoder) and TransFire (based on MedT with gated axial Attention), along with EfficientSeg model. Performance is assessed using accuracy, F1-score, and inference time. The ensemble classifier achieved 85.12% accuracy, while TransUNet-R50-ViT reached the best segmentation result with an F1-score of 99.9%, outperforming state-of-the-art models. However, the models rely on large datasets and pretrained Transformers for performance.

– **RL-Transformer-based models:** enable adaptive decision-making in UAV tracking tasks. These models combine the sequential modeling capability of Transformers with DRL-driven policy optimization, allowing UAVs to learn optimal tracking strategies through interaction with dynamic environments (Trial-and-error learning). The working principle of DRL-Transformer models can be summarized as follows:

$$S_t \xrightarrow{\text{Feature Extractor}} Z_0 \xrightarrow{\text{Transformer}} Z_L \xrightarrow{\text{Policy Head}} \pi(a_t|S_t)$$

where S_t represents the observed state at time step t , which may include visual features, motion cues, or environmental information. A feature extractor (e.g., CNN or shallow encoder) processes S_t into an initial token sequence Z_0 . The Transformer applies MSA and feed-forward operations to capture temporal dependencies and context across sequential states, producing Z_L . The policy head outputs a probability distribution $\pi(a_t|S_t)$ over possible actions a_t , guiding the UAV to select optimal tracking decisions.

The paper [58] proposed a Maneuver-Conditioned Decision Transformer (MCDT) for UAV tactical in-flight decision-making. It employed a decoder-only Transformer with causal self-attention over sequences of states, actions, returns, and maneuver tokens. The method followed offline, policy-based, imitation-style learning via supervised sequence modeling, avoiding traditional DRL techniques. Evaluated on the artificial Dogfight dataset, MCDT outperformed SAC and standard decision Transformers, especially in low-data regimes. Its limitations included lack of online adaptability, dependence on maneuver token discretization, and sensitivity to domain-specific configurations. Moving on, [59] presented TOSRL, a Transformer-based observation sequence DRL model

Table 5

Comparison of DRL techniques used in Transformer-based UAV systems.

DRL Technique	Learning type	Transformer role	Complexity	Best Scenario Fit
Offline, Policy-based (sequence modeling)	Imitation / offline	Sequence modeling for action prediction	Moderate	Low-data settings, pre-collected demonstrations, safe offline policy learning
Soft actor-critic (SAC)	actor-critic (AC) (off-policy)	Transformer encodes state-action for policy/value nets	High	Continuous control, exploration-demanding UAV missions
Policy gradient (PG)	Policy-based (on-policy)	Transformer augments state representation for policy learning	Moderate	Flight path optimization, single UAV trajectory planning
Multi-agent deep deterministic policy gradient (MADDPG)	AC (off-policy)	Transformer models agent interactions or environment state	High	Cooperative tasks, swarm coordination, pursuit-evasion
Multi-agent AC	AC (on/off-policy)	Attention enhances agent communication / centralized critic	High	Distributed UAV control, coordinated surveillance
Multi-agent Transformer with virtual agent	AC with Attention	Transformer encodes all agents including virtual one for centralized policy	Very high	Communication-constrained environments, partial observability, emergent behavior modeling
Deep Q-network (DQN)	Value-based	Transformer processes temporal or spatial observations	Low	Discrete action tasks like grid-based navigation or decision-making

for UAV navigation in a partially observable Markov decision process (POMDP) setting. It combined the SAC strategy with a Transformer encoder—composed of positional encoding, MSA, and feedforward layers—to extract temporal features from partial observations. TOSRL enabled obstacle avoidance and target tracking in dynamic environments, and outperformed recurrent SAC (RSAC) in success rate, trajectory stability, and collision avoidance. The work proposed by Zhu et al. [60] introduced a novel Transformer-weighted A* (TWA*) algorithm to address the UAV trajectory planning problem for age-of-information (AoI)-minimal data collection in UAV-assisted internet-of-things (IoT) networks. The Transformer model adopted an encoder-decoder structure, leveraging MSA to represent the UAV-IoT environment as a sequence. It was trained using a PG-based DRL technique, known as REINFORCE, to optimize the UAV visiting order. The weighted A* algorithm was then employed to refine the selection of hovering points. However, the method suffered from scalability issues, a fixed flight model, and the lack of dynamic re-planning during the mission. In [61], the authors presented a Transformer-enhanced multi-agent DRL framework in which MADDPG served as the foundational algorithm. MADDPG enabled centralized training with decentralized execution, allowing UAVs to learn coordinated behaviors using a shared critic that considered global states and actions. The Transformer replaced traditional RNNs in both the actor and critic networks, leveraging self-attention to model inter-agent and temporal dependencies. This architecture enhanced multi-task execution, removed action space constraints, and improved generalization in complex, dynamic UAV environments. However, the proposed scheme was limited by simulation-based evaluation and the absence of real-environment uncertainty handling.

In [54], the authors proposed the MA2DBT algorithm, which reformulated each agent's composite action space as a sequential decision process. This was handled by a Transformer architecture with self- and masked-attention mechanisms, enhanced by DeLighT modules for efficient depth. Integrated into a multi-agent actor-critic DRL framework, MA2DBT reduced variance and improved coordination in multi-UAV electronic warfare tasks. Similarly, in [55], the work proposed MAT-V, a multi-agent DRL algorithm for short-range UAV air combat, which introduced a virtual agent into the Transformer-based model. It enhanced the traditional multi-agent Transformer (MAT) by leveraging virtual interactions to improve cooperative decision-making. The model applied centralized training with decentralized execution and adapted attention mechanisms for air combat scenarios, achieving better convergence, higher win rates, and improved strategy diversity compared to baseline methods. The work in [56] proposed a multimodal UAV landing system, called ViTAL, which combined a Transformer-based perception module and a DQN DRL algorithm for autonomous decision-making. The Transformer integrated visual, thermal, and light detection and ranging (LiDAR) data for robust marker detection. Specifically, ViTAL adopted a ViT-inspired architecture that combined a Transformer encoder with CNN-based feature extraction and multilayer perceptron (MLP) fusion in a multimodal design. A discretized DQN guided precise landings via 5 action choices in a 3D grid. The framework was validated in simulation and real-world conditions, showing accurate landings and resilience to environmental disturbances.

2.2. Siamese and Swin-Transformer based UAV

– **Siamese-based models:** combine the matching capability of Siamese networks with the global contextual modeling strength of Transformers to enhance UAV object tracking performance. These models leverage two parallel branches to extract feature representations from both the target template and the search region, enabling robust similarity learning under appearance variations and dynamic scenes. The working principle of Siamese-Transformer models can be summarized as follows:

$$Z_T, Z_S \xrightarrow{\text{Transformer}} Z_L \xrightarrow{\text{Similarity Head}} y$$

where Z_T and Z_S denote the tokenized features extracted from the target template and the search region, respectively. Initially, convolutional backbones (e.g., CNN or lightweight encoders) process the input template and search images to produce spatial feature maps, which are then flattened into token sequences. The Transformer block applies MSA and cross-attention mechanisms to jointly model the interaction between Z_T and Z_S , capturing global dependencies and enhancing feature alignment across frames. The output sequence Z_L is then passed to a similarity head, typically implemented as a correlation or matching module, to produce

the final tracking prediction y , which indicates the location of the target within the search region. This hybrid design allows Siamese–Transformer models to achieve accurate and robust UAV tracking by integrating fine-grained feature matching with long-range contextual reasoning.

In light of previous developments, [42] proposed SiamTPN, a lightweight Siamese Transformer framework for UAV tracking. Unlike traditional trackers, SiamTPN fuses multi-scale pyramid features through a centralized Transformer-based module before classification and regression. This design enables richer target-specific representations by modeling global context across scales. To avoid the high complexity of standard attention mechanisms, a pooling attention module was introduced, which reduces memory and computational load by downsampling keys and values. While extensive benchmarks confirm real-time performance on CPUs, a potential limitation is that lightweight backbones may struggle under extreme conditions such as small, fast-moving objects or severe appearance changes.

Subsequently, [41] introduced SiamATN, a dynamic Siamese adaptive Transformer network also tailored for real-time UAV tracking on resource-constrained platforms. It features a multi-stage architecture where each stage progressively enhances feature encoding using Transformer-based attention. The network adaptively selects the optimal stage based on scene complexity, measured by the KL-divergence between predicted and expected localization distributions. Shallow stages suffice for simple scenes, while deeper stages are triggered in complex scenarios. Additionally, spatial adaptive attention minimizes redundant computations. Experimental results demonstrate that SiamATN achieves state-of-the-art tracking performance at high CPU speeds, confirming its robustness and efficiency. Nevertheless, handling extremely rapid scene changes remains challenging despite the adaptive inference stages.

Building on these efforts, [62] proposed SiamHSFT, a lightweight Siamese network-based tracker combining hierarchical sparse fusion, convolutional block Attention module (CBAM), and Transformer enhancements. The CBAM module refines feature fusion by emphasizing informative spatial and channel components, which is crucial for detecting small UAV targets. Furthermore, SiamHSFT improves Transformer capabilities by incorporating a modulation enhancement layer using triplet attention, reinforcing inter-layer feature dependencies. Enhanced low- and high-level features are passed through a hierarchical Transformer to boost global context understanding. This architecture achieves superior robustness, accuracy, and real-time performance across challenging benchmarks. However, the increased model complexity may slightly impact deployment on resource-limited UAVs. Similarly, [63] embedded Transformer-based self-attention within the Siamese framework by replacing traditional feature correlation with feature concatenation followed by attention, thus enabling global interaction. This modification improved tracking precision while maintaining a lightweight design suitable for UAVs. The model demonstrated real-time capability and improved generalization, though it encountered challenges under extreme UAV dynamics, heavy occlusions, and adverse lighting conditions.

In addition to tracking, Transformer-based Siamese frameworks have also been applied to change detection tasks. [43] introduced CAS-Net, a Siamese network tailored for UAV change detection. It incorporates Transformer-inspired contrastive attention modules (CAMs) at each Siamese stage. These modules apply local and global contrastive attention to effectively capture fine-grained spatial differences. CAS-Net fuses bitemporal features using CAMs and a difference augmenting module (DAM), which compresses and refines the representation for final classification. This enhances robustness and accuracy, especially in the presence of image noise in UAV datasets.

Lastly, [44] proposed SiamST, which connects Siamese networks with Transformer principles to improve UAV tracking. It employs a two-stage enhancement: a high-order multiscale spatial module for refined spatial feature extraction and a temporal template Transformer that adaptively updates the template using temporal context. Unlike traditional fixed-template Siamese models, this hybrid design allows dynamic and fine-grained spatial-temporal feature learning. However, SiamST still struggles under severe occlusions and lacks a trajectory prediction mechanism—highlighting areas for future improvement.

– **Swin–Transformer-based models:** employ a hierarchical ViT architecture with shifted window-based self-attention to efficiently capture both local and global context for UAV tracking tasks. These models enhance feature representation by computing self-attention within non-overlapping local windows while enabling cross-window connections through window shifting, providing a balanced trade-off between accuracy and computational efficiency. The working principle of Swin–Transformer models can be summarized as follows:

$$X \xrightarrow{\text{Patch Partition}} P_0 \xrightarrow{\text{Swin Transformer Blocks}} P_L \xrightarrow{\text{Head}} y$$

where X denotes the input image or search region, which is partitioned into non-overlapping patches to form the initial sequence P_0 . The Swin Transformer blocks apply *window-based MSA* and *shifted window-based MSA* to capture both local features and long-range dependencies across the image. Through a hierarchical structure, the feature maps are progressively merged, reducing spatial dimensions while increasing feature richness, resulting in P_L . Finally, a task-specific output head processes P_L to generate the prediction y , such as the target location or class score. Swin–Transformer-based models are particularly suitable for UAV tracking due to their scalability, efficient computation, and powerful representation ability across varying object scales, motions, and complex aerial scenes.

Swin-Tiny (Swin-T) is the most commonly employed variant of the Swin Transformer in UAV vision tasks due to its favorable trade-off between performance and computational efficiency, making it particularly suitable for edge devices onboard drones. For example, Zhang et al. in [64] propose the SwinT-YOLO architecture, in which Swin-T replaces the conventional convolutional backbone in YOLOv4 to enhance the detection of densely clustered maize tassels in UAV imagery. The model further integrates

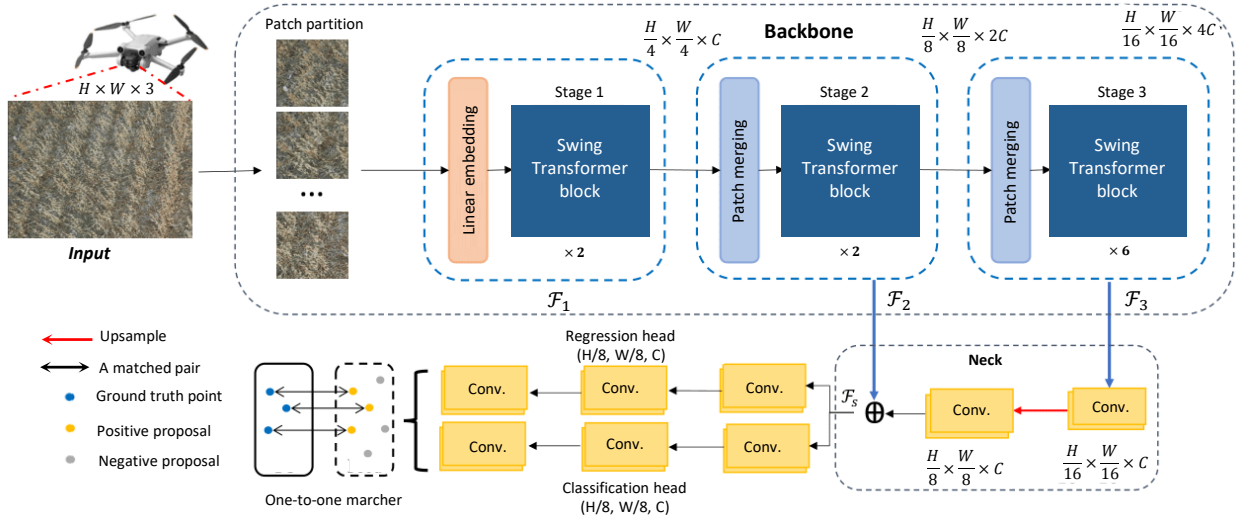


Figure 4: The architecture of SoybeanNet, designed for counting soybean pods, is built upon a Transformer-based backbone. It extracts deep feature maps using upsampling and skip connection techniques. Subsequently, two separate head branches — one dedicated to regression and the other to classification — generate a set of predicted point proposals accompanied by their confidence scores. To ensure accurate correspondence between the predicted points and the ground truth, a one-to-one matching strategy is applied [52].

depthwise separable convolutions to keep computational costs low while improving accuracy. Similarly, Swin-T is used in Swin-T-NFC CRFs scheme [65] as the encoder in a dual-task architecture that fuses point cloud super-resolution with image semantic segmentation. The use of shifted windows, pyramid pooling, and fully connected conditional random fields (CRFs) allows the model to capture both fine local structures and global layout for precise UAV positioning. In [66], Swin-T is embedded within a Fast R-CNN pipeline, enhanced with a channel Attention mechanism (CAM) and binary self-attention. These modifications significantly improve object localization in cluttered aerial environments, such as electrical infrastructure. Across these studies, Swin-T is consistently selected for its balance of lightweight design and powerful hierarchical feature extraction, especially when further enhanced by modular attention techniques. Swin-T offers efficiency but has limited representational capacity, making it less effective in complex scenes. It often requires auxiliary modules to perform well and may miss broader context due to its smaller receptive field.

Swin-B (Base) and other general-purpose Swin variants offer higher model capacity and are often chosen for more demanding UAV perception tasks where model complexity is acceptable. For example, FEA-Swin [67] introduces a foreground enhancement attention mechanism atop a standard Swin backbone, combining it with a bi-directional feature pyramid network (FPN) and skip connections to boost detection accuracy of small and densely packed objects in UAV imagery. In [68], Swin replaces the CNN backbone within a Mask R-CNN framework to improve segmentation of hazardous areas at construction sites. The hierarchical attention and shifted windows in Swin allow for fine-grained recognition of weak terrain patterns that signal danger zones. SoybeanNet [52] also adopts a general Swin-based backbone as a feature extractor in a point-based counting framework for soybean pods. The model capitalizes on Swin’s ability to learn spatial hierarchies in complex field conditions, improving counting precision under natural lighting and dense foliage. Figure 4 illustrates the proposed SoybeanNet model, which is based on the Swin-B (Base) architecture. Collectively, these implementations show how Swin-B and its unmodified variants serve as versatile and powerful replacements for CNNs in UAV visual understanding tasks, especially when enriched with auxiliary modules or fused with dense prediction heads. However, Swin-B increases computational and memory demands, limiting real-time UAV deployment. It also requires careful tuning to avoid overfitting in data-scarce environments.

Several studies have extended the original Swin architecture into novel variants tailored for real-time, low-power, or clutter-intensive UAV settings. One notable adaptation is the Ghost Swin Transformer, introduced in forest fire detection [51]. This model combines Swin Transformer with Ghost convolution modules and a reparameterized rotational attention mechanism to enable efficient multi-scale feature extraction, particularly useful for detecting small flames and obscured smoke in forest imagery. Additionally, the inclusion of a custom loss function, EAGIoU, improves localization precision and convergence. In a different context, UAV swarm tracking [69] incorporates Swin blocks into the network neck and supplements them with an efficient channel attention (ECA) module to boost tracking accuracy of multiple drones. This architecture significantly improves data association and trajectory completeness under dynamic aerial scenarios. These customized Swin variants underscore an emerging trend: modifying the Swin architecture with lightweight modules and context-aware attention mechanisms can dramatically enhance its robustness in real-time UAV applications without compromising performance. Nevertheless, these customized variants add design complexity and may not generalize well across UAV tasks. Their performance is sensitive to training data quality and may drop on low-resolution inputs.

Linear Swin Transformer represents a more computationally efficient evolution of the original design, aimed at reducing the quadratic complexity of standard self-attention while retaining hierarchical learning capabilities. In [53], a linear Swin Transformer architecture is proposed for UAV image super-resolution. This model utilizes residual linear Swin blocks (RLSTB) to reconstruct high-resolution imagery from low-resolution UAV inputs, achieving excellent visual fidelity while maintaining low computational demand. Beyond improving traditional image quality metrics like peak signal-to-noise ratio (PSNR) and structural similarity index

measure (SSIM), the model also demonstrates downstream benefits, particularly in enhancing the accuracy of semantic segmentation tasks on super-resolved UAV images. This shows that Linear Swin is not only lightweight but also well-suited for cascading vision tasks where resource efficiency and image enhancement are both critical. While efficient, Linear Swin may underperform in capturing fine details due to simplified attention. It also lacks the maturity and support of full-attention models.

Swin Transformer's hierarchical attention and patch-based representation also make it an ideal encoder in multimodal fusion networks. A compelling example is the Swin-UetFuse model developed in [70], which fuses visible and infrared UAV imagery for ecological monitoring. The model applies Swin as a dual-stream encoder, using patch-expanding layers and skip connections to fuse features across modalities while preserving both spectral specificity and spatial resolution. This fusion enables simultaneous recognition of animal movement and environmental context, which is particularly useful for tracking endangered species in forested environments. The Swin-based fusion strategy demonstrates the model's strength in integrating heterogeneous data sources, making it highly valuable for multi-sensor UAV platforms tasked with comprehensive environmental perception. Multimodal Swin models face challenges in aligning different sensor inputs and often require complex calibration. Their dual-stream design may also hinder real-time processing on UAVs.

2.3. Unsupervised Transformer-based UAV

This kind of Transformer is designed to extract meaningful patterns from sequential aerial data without relying on labeled annotations. These models typically operate through predictive tasks such as next-frame reconstruction, motion forecasting, or masked input recovery, enabling them to autonomously learn representations that support downstream tracking, detection, or anomaly identification. The prediction Transformer-based UAV can be summarized as follows:

$$\{X_1, X_2, \dots, X_T\} \xrightarrow{\text{Encoder}} Z \xrightarrow{\text{Prediction Transformer}} \hat{X}_{T+1:T+k}.$$

In this structure, the model encodes an input sequence into latent features Z , and then generates predicted outputs $\hat{X}_{T+1:T+k}$, capturing progression and continuity across UAV-captured sequences.

The use of Transformers for modeling sequential UAV data for unsupervised task has been investigated in [45] and [46]. The study investigated by Wu et al. [45] represents one of the earlier efforts in this domain. It employs a time-series Transformer (TST) model to predict vehicle speeds based on lane-level data extracted from UAV videos, utilizing you only look once (YOLO) for object detection and Deep-SORT for tracking. While the method effectively captures temporal dependencies better than long short-term memory (LSTM)-based approaches, its primary limitation lies in its domain specificity. The model is tailored to freeway interchanges in Chinese infrastructure and may not generalize well to different road geometries, traffic cultures, or environmental conditions without significant retraining. Additionally, the system relies heavily on accurate object detection and tracking performance, which may degrade under occlusions or poor UAV video quality. A more recent study by Ahmad et al. [46] introduces a valuable improvement by using Attention-based networks to predict and classify different time-ordered sensor failures in UAVs. The study also contributes the BASiC dataset, which includes data from sensors such as GPS, remote control, accelerometer, gyroscope, compass, and barometer, summarized into 17 key features. Its Transformer model enables early detection, which is critical for autonomous flight safety. However, the study's limitation lies in the complexity of real-world UAV deployments. The dataset, while extensive, is simulated or semi-structured, and may not account for edge-case sensor failures encountered in high-stress or long-duration flights. The method also presumes consistent sensor sampling rates and synchronization, which can be a fragile assumption in multi-vendor UAV platforms.

ViTs have also made their way into unsupervised domain adaptation (DA) tasks in UAV imaging. For example, the paper [71] proposes a novel strategy to reduce manual labeling using dilation-based pseudo masks and Transformer-based semantic segmentation, DAFormer [72], the authors show improved generalization across farms with different visual characteristics. However, this method has two key limitations. First, the quality of pseudo-labels depends on initial manual annotations and dilation parameters, which may not always reflect accurate plant boundaries. Second, while the model generalizes across domains, it still requires a reasonably aligned visual structure (e.g., crop row patterns), limiting its scalability to unstructured vegetation or irregular planting schemes. On the more advanced side of DA, the study [73] addresses the challenging unsupervised task of UAV-based tracking at night by adapting knowledge from labeled daytime datasets. The architecture—TransffCAR—incorporates Swin Transformer V2 modules, hierarchical feature fusion, and adversarial learning to tackle domain shift. Its major strength is the ability to operate in low-light and occlusion-heavy environments. However, it has significant computational demands due to multiple Attention layers and fusion mechanisms, making real-time deployment on edge UAV devices difficult. Additionally, the model's performance still partially hinges on the accuracy of initial pseudo-label generation, which remains susceptible to visual noise or poor initialization.

2.4. Spatio-Temporal Transformer-based UAV

STT-based models extend conventional Transformer architectures to jointly model spatial and temporal dependencies for UAV tasks. These models are specifically designed to handle video sequences or multi-frame data, where spatial feature extraction and temporal dynamics modeling are equally crucial for accurate and robust target tracking in aerial environments. The working principle of STT models can be summarized as follows:

$$\{X_1, X_2, \dots, X_T\} \xrightarrow{\text{Spatial Encoder}} Z_0 \xrightarrow{\text{Temporal Transformer}} Z_L \xrightarrow{\text{Head}} y$$

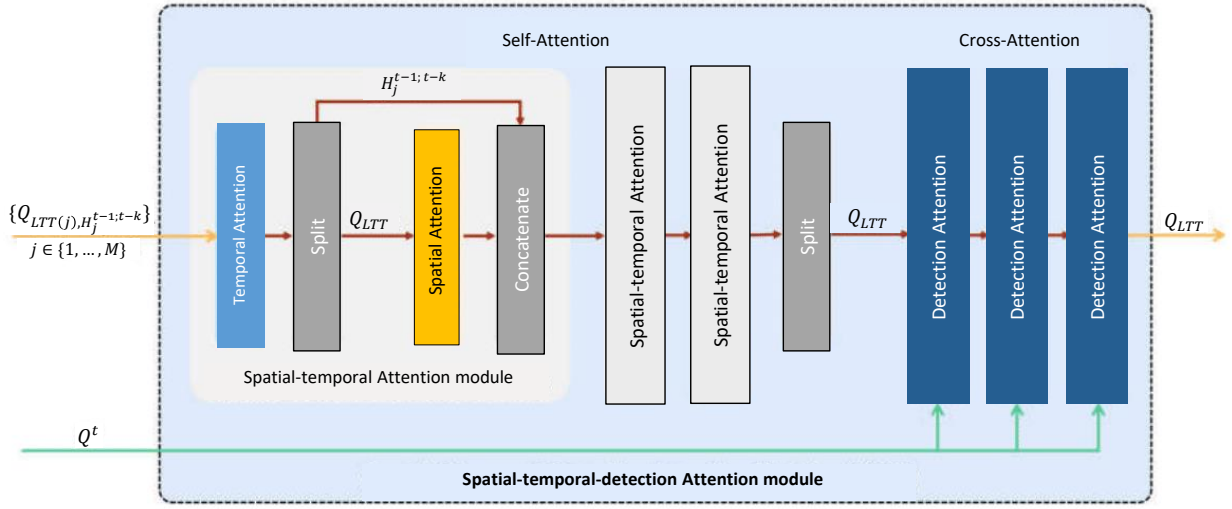


Figure 5: Example of a STT. It concatenated the learnable trajectory tokens Q_{LTT} with the historical tracking features $H^{t-1:t-k}$, then iteratively updated Q_{LTT} through spatial-temporal attention layers. The updated tokens Q_{LTT} interacted with the detection features O_t via cross-attention, and the STD module output the final refined trajectory tokens Q_{LTT} [26].

where $\{X_1, X_2, \dots, X_T\}$ represents the sequence of input frames over T time steps. A spatial encoder (e.g., CNN or patch-based embedding) processes each frame X_t to extract local spatial features, which are then aggregated into the initial token sequence Z_0 .

The Temporal Transformer applies MSA across the temporal dimension to capture motion cues, long-term dependencies, and target trajectory patterns. This enables the model to understand object motion, appearance variations, and contextual scene dynamics across frames. The final representation Z_L is processed by a task-specific head to output y , which may correspond to the predicted target location, object class, or motion estimation. STT-based models are particularly effective in UAV tracking scenarios involving rapid motion, occlusion, and long-term target dynamics, as they leverage both intra-frame spatial structure and inter-frame temporal continuity.

Hu et al. [26] proposed a STT model named STDFormer for multi-object UAV tracking, which relied solely on motion cues, without using appearance features. At the core of the design was the spatial-temporal-detection (STD) module, which sequentially integrated temporal, spatial, and detection information through attention layers to enable precise motion modeling. A learnable trajectory token aggregated historical dynamics to strengthen object association. The model was evaluated on UAV datasets, where it demonstrated strong tracking capabilities under complex motion and occlusion conditions. STDFormer thereby highlighted the effectiveness of Transformer architectures for motion-driven UAV tracking. Figure 5 illustrates the principle of the STD module as an example of a STT.

To address persistent challenges in UAV tracking, such as fast motion, occlusion, scale variation, and low resolution, Zhu et al. [47] introduced an efficient spatio-temporal hierarchical feature Transformer (STHFT). Unlike local correlation-based methods, STHFT fused multi-level spatio-temporal features via attention mechanisms. The encoder processed high-resolution inputs to capture spatial-temporal interdependencies, while the decoder generated low-resolution semantic features. An information fusion layer further enhanced robustness across spatial scales. This architecture significantly improved global context modeling, achieving superior tracking performance without post-processing.

Similarly, Siyuan et al. [48] proposed a STT for short-term 2-D UAV trajectory forecasting in vision-based systems. To mitigate overfitting in small datasets, the authors introduced a degenerate self-attention mechanism, characterized by lightweight, single-head attention without normalization layers. This design captured key spatial-temporal dependencies efficiently. By independently modeling azimuth and elevation dimensions, the model learned nonlinear variation patterns representative of complex UAV maneuvers. It achieved accurate trajectory forecasting in detection-only environments, overcoming the limitations of lacking tracking supervision.

Lastly, Shen et al. [49] proposed DUTrack, a dual-template Transformer-based tracker for UAV multi-object tracking. The architecture included a memory dynamic update module, which adaptively refreshed the dynamic template using spatio-temporal cues from previous frames. This mechanism improved robustness to occlusions and appearance variations. In parallel, a spatio-temporal context mapping module fused response maps through an encoder-decoder Transformer structure, enabling resilient temporal continuity and accurate tracking in complex aerial environments.

2.5. ViT and YOLO-based UAV

– **ViT-based models:** directly apply Transformer architectures to image patches without relying on convolutional layers, enabling global feature modeling from the earliest stages of the network. In UAV tracking tasks, ViT-based models process the target template and search region using patch embedding and self-attention mechanisms to capture global contextual information and improve tracking robustness against challenging aerial scenarios. The working principle of ViT-based models can be summarized as follows:

$$X \xrightarrow{\text{Patch Partition}} P_0 \xrightarrow{\text{Linear Embedding}} Z_0 \xrightarrow{\text{Transformer}} Z_L \xrightarrow{\text{Head}} y. \quad (1)$$

where, X represents the input image (either the target template or search region). The image is divided into non-overlapping patches, which are flattened and linearly projected to form the initial token sequence P_0 . These tokens, enriched with positional encodings, constitute Z_0 . A standard Transformer encoder, composed of multiple layers of MSA and feed-forward networks, processes Z_0 to produce the final representation Z_L . The output head then generates the tracking prediction y , such as the target location within the search region. In Table 6 we provides a detailed summary of ViT-based UAV.

To illustrate, the work in [74] introduced Aba-ViT, representing the first attempt to apply efficient ViTs for real-time UAV tracking. Specifically, the Aba-ViT framework leveraged adaptive and background-aware token computation, halting background tokens earlier based on learned probabilities. This strategy significantly reduced computational overhead. Furthermore, by generalizing the ponder loss to assign higher weights to background tokens, the method enhanced token sparsification and efficiency. In comparison with traditional approaches, Aba-ViT unified feature learning and template-search coupling into a streamlined, efficient pipeline, eliminating the need for separate or computationally heavy modules.

Similarly, the work in [75] focused on UAV applications by proposing a novel approach for detecting foreign object debris (FOD) on airport runways. Unlike the supervised techniques discussed earlier, which relied on extensive annotated datasets, this method utilized self-supervised learning with ViTs. By learning from clean runway images, it effectively localized anomalies as potential debris, addressing the challenge of arbitrary object detection. Additionally, the integration of ViTs boosted both localization accuracy and generalization across various environments. Moreover, the introduction of an economical data collection framework, using uncrewed aircraft systems to gather high-resolution images, highlighted the practical applicability of this method for real-world scenarios.

Building on the theme of efficient UAV tracking, the paper [76] presented AVTrack, an advanced framework that optimized computational efficiency while maintaining high tracking precision. Through its activation module, AVTrack dynamically activated Transformer blocks, thereby addressing computational constraints. To overcome challenges like extreme viewing angle variations, it incorporated mutual information (MI) maximization, enabling robust, view-invariant representations. Consequently, this framework achieved real-time tracking speeds without compromising accuracy. Notably, evaluations on five benchmarks revealed AVTrack's superior precision and efficiency, positioning it as a state-of-the-art solution. Expanding further, the framework introduced in [77] took a different angle by addressing uncertainty-aware multitask learning (MTL) for UAV-based object re-identification (ReID). Unlike the previously mentioned methods, this approach employed a convolution-free architecture with a modified pyramid ViT (PVT) backbone to extract hierarchical features across varying altitudes and camera angles. Furthermore, the integration of spatial and CAMs enhanced feature discrimination while reducing noise. Additional components, such as batch instance normalization (BIN) and multitask optimization with uncertainty-aware recognition, ensured robust performance. Evaluations on PRAI-1581 and VRAI datasets reinforced the framework's effectiveness under challenging aerial surveillance conditions.

In contrast to convolution-based models, the study in [78] pioneered the use of Transformers for multi-object tracking (MOT). The ViT Tracker (ViTT) utilized a pure Transformer encoder as its backbone, allowing direct image input processing. Moreover, ViTT addressed issues like occlusion and complex scenarios through global context modeling. By combining object detection and embedding extraction in a unified multi-task learning framework, this method demonstrated improved performance, as shown in its results on the MOT16 dataset.

The study [79] took a novel direction by applying lightweight ViTs for weed mapping in precision agriculture. Unlike the other applications discussed, this approach focused on semantic segmentation of multispectral drone imagery. By adapting pre-trained RGB weights to non-visible channels such as near-infrared and red edge, the proposed models achieved exceptional performance on the WeedMap dataset. Additionally, variants like DoubleLawin and SplitLawin optimized inference time and segmentation accuracy, making them well-suited for resource-constrained UAV platforms. This method not only advanced sustainable farming practices by reducing herbicide usage but also demonstrated strong generalization across diverse agricultural fields, emphasizing its scalability and efficiency.

In addition, [80] introduced TATrack illustrated in Figure 6, a Transformer-based UAV tracker that unified feature learning and template-search coupling within a one-stream ViT backbone. To tackle the degradation of target information due to dominant background tokens, it maximized MI between the template and its learned representation during training. Additionally, an MI-based knowledge distillation method compressed the model for improved efficiency. While it achieved state-of-the-art precision and speed, limitations included dependency on carefully tuned MI loss weighting and decreased robustness in extreme occlusion or ambiguous background scenarios.

– **YOLO-Transformers-based:** combine the real-time object detection capability of the YOLO framework with the global context modeling power of Transformers to enhance UAV tracking and detection tasks. These hybrid models benefit from the fast and dense prediction mechanism of YOLO while incorporating Transformer layers to improve feature representation, object localization, and robustness in complex aerial environments. The working principle of YOLO-Transformer models can be summarized as follows:

$$X \xrightarrow{\text{Backbone (CNN)}} F_0 \xrightarrow{\text{Transformer Encoder}} F_L \xrightarrow{\text{Detection Head}} y. \quad (2)$$

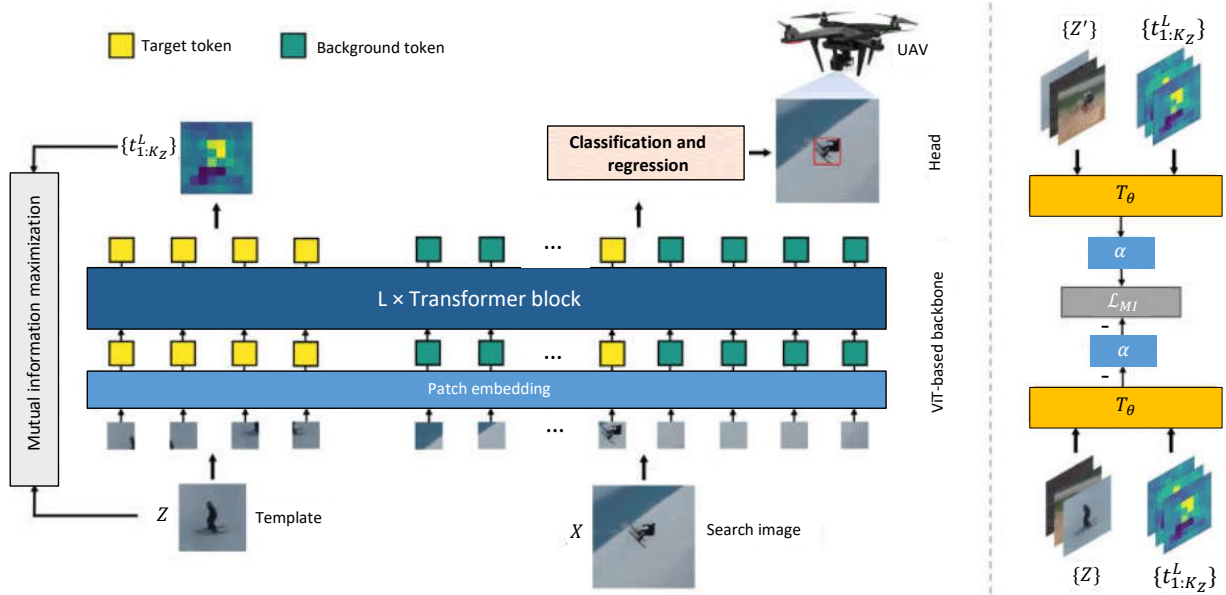


Figure 6: As an example of a ViT-based UAV tracker. The left part shows the overall framework, which consists of a single-stream ViT backbone that jointly performs feature learning and template–search coupling from the input template Z and search image X , followed by a localization head to predict the target bounding box. The right part illustrates the MI (MI) maximization module used during training to enforce target awareness. Here, $\{Z\}$ denotes a batch of template images, and $\{Z'\}$ is a randomly shuffled version used to simulate the marginal distribution. These are processed alongside their corresponding token embeddings from the ViT to compute MI via a neural estimator T_θ , which maps input pairs to scalar scores. The softplus function $\alpha(z) = \log(1 + e^z)$ is applied to these scores as part of the Jensen–Shannon divergence-based MI estimator. The final MI loss L_{MI} is defined as the negative estimated MI and is minimized to maximize the dependency between the template and its learned representation, thereby enhancing the model's ability to preserve critical target information amidst abundant background tokens [80].

In this illustration, X denotes the input image, typically from the UAV onboard camera. The CNN-based backbone extracts low-level and mid-level feature maps F_0 . The Transformer encoder is then employed to enhance these features by modeling long-range dependencies and global relationships across different regions of the image, producing the refined feature representation F_L . The detection head, often following the YOLO paradigm, performs multi-scale prediction to output y , which may include bounding box coordinates, objectness scores, and class probabilities — allowing the system to detect and track objects within the aerial scene efficiently.

Classic YOLO models (YOLOv1 to YOLOv4) have been widely used in UAV-based object detection due to their real-time performance and lightweight CNN-based architecture. However, they do not incorporate Transformer mechanisms. From YOLOv5 onward, Transformer-based YOLO variants have emerged, enhancing UAV tracking and detection tasks by integrating attention modules and Transformer components. These improvements provide better context modeling and robustness, making them more suitable for complex aerial scenes where precise object localization is critical.

A number of works have investigated enhancing YOLOv5 with Transformer-based components. For instance, the study [81] introduced MCD-YOLOv5, an enhanced YOLOv5-based model that integrated three components: multi-level fusion feature weighting, CBAM, and a deep effective Transformer fusion (DETF) mechanism. These improvements enhanced real-time pest and disease detection in UAV-acquired images. The model demonstrated superior performance on a fusion dataset, highlighting the synergy between UAVs and Transformer-augmented YOLOv5 for agricultural applications. Moreover, [82] proposed a Swin Transformer-enhanced YOLOv5s-HSC model tailored for structural damage detection in concrete dams. The integration of Swin Transformer blocks and coordinate attention (CA) modules significantly improved detection under complex visual conditions. The model, supported by photogrammetric 3D reconstruction, achieved a 3.8% improvement in mean average precision (AP), offering spatially precise damage visualization. Furthermore, [83] enhanced YOLOv5 for pavement crack detection using UAVs, integrating a Swin Transformer in the backbone and a bi-directional FPN in the neck. This architecture achieved real-time performance while detecting cracks as narrow as 1.2 mm, although its effectiveness decreased under noisy or low-resolution conditions. In addition, [84] proposed NATCA YOLO, a YOLOv5-based model augmented with a NAT Transformer and CA to capture global and long-range spatial-channel dependencies. The model significantly enhancing detection performance for small objects in aerial scenes. The authors in [85] introduced SR-YOLO, a Transformer-augmented YOLOv5/v8 model featuring a recursive bottleneck Transformer, CARAFE upsampling, and Shape-CIoU loss. This configuration achieved high mAP on dense-scene datasets such as VisDrone and TinyPerson, albeit at the cost of increased computational complexity, limiting its real-time deployment on consumer-grade UAVs.

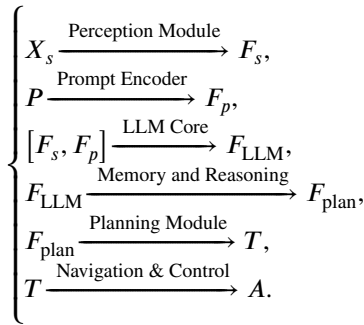
The combination of YOLOv6 and Transformer modules has been the focus of multiple recent studies. For example, the study [86] improved YOLOv6 for detecting small, densely packed targets in UAV imagery. It incorporated a Transformer-based prediction head (TPH) leveraging a Transformer encoder block (TEB) for global context capture. Moreover, it introduced a multi-anchor assignment (MAA) mechanism, FPN for feature alignment, and additional modules to mitigate false positives and enhance feature integration across scales, effectively boosting detection accuracy with minimal computational overhead.

Transformer-enhanced YOLOv7 models have been widely adopted in UAV-based research. To illustrate, The work in [87] enhanced YOLOv7 for wind turbine blade damage detection using UAV imagery. It introduced an ECA module, a down-sample block, and a dynamic group convolution shuffle Transformer (DGST) to improve the extraction of contour, texture, and subtle damage features. As a result, the proposed model outperformed subsequent YOLO models in terms of accuracy, speed, and robustness. Moreover, [88] proposed ATS-YOLOv7, an enhanced model integrating an adaptive fusion FPN and a Transformer-based detection head. These components significantly improved multi-scale detection, particularly in cluttered and occluded UAV scenes. A new SIoU loss with angular regression further accelerated convergence and localization precision. Similarly, [30] introduced MS-YOLOv7 for small object detection in UAV imagery. The model embedded a Swin Transformer for global feature awareness, CBAM for spatial-channel refinement, and a Soft-NMS algorithm to reduce detection overlap errors. The use of Mish activation further contributed to improved convergence and expressiveness. Besides, [89] presented a two-stage pipeline combining YOLOv7 with α -intersection over union (IoU) loss for initial localization and a ResNet-ViT-CAM hybrid classifier for species recognition in forest-based Cervidae monitoring. The integration of ViT into the classification stage enabled global context modeling, reducing background interference and enhancing recognition accuracy.

For YOLOv8s-Transformer, [90] introduced a framework for human detection using UAV imagery. It incorporated the SC3T Transformer backbone to enhance global feature awareness and contextual sensitivity. Additionally, spatial pyramid pooling (SPP) modules were employed to improve multi-scale feature capture under complex illumination and environmental variability. Similarly, [91] proposed a combining YOLOv8s with Swin Transformer architecture in the backbone, and CBAM in the neck. Furthermore, non-maximum suppression (Soft-NMS) post-processing step replaced the standard non-maximum suppression to address object occlusion, enabling improved pedestrian and vehicle detection in smart city surveillance scenarios. In addition, [85] hybridized YOLOv8 with recursive Transformer modules and shape-aware loss functions in the SR-YOLO model, targeting densely packed scenes. Although the model offered significant accuracy improvements, its high complexity constrained real-time performance on embedded UAV platforms.

2.6. LLM-based UAV

LLM-UAV frameworks integrate LLMs with the multi-module architecture of modern UAV systems to realize agentic capabilities, including autonomous perception, reasoning, memory, planning, and human-like interaction. These frameworks enhance traditional UAV functional modules—perception, navigation, planning, control, communication, interaction, and payload—by fusing real-time multimodal sensor data with natural language instructions and context-aware reasoning. A detailed LLM-UAV working principle can be formulated as:



In LLM-based framework, X_s represents the raw sensor data collected by the UAV, including inputs from RGB cameras, LiDAR, radar, inertial measurement unit (IMU), and other onboard sensors. The *perception module* processes this raw input X_s and transforms it into rich perception features F_s through advanced multimodal fusion techniques. Meanwhile, P denotes the human-issued or system-generated prompt—such as a mission objective, instruction, or query—which is handled by the *prompt encoder* that tokenizes and embeds this input into a language representation F_p . The *LLM core* then combines the perception F_s and the encoded prompt F_p into a unified contextual representation F_{LLM} . This is further processed by the *memory and reasoning unit*, which maintains situational knowledge, decomposes complex tasks, and infers actionable steps. Next, the *planning module* uses this inferred context to generate concrete, executable trajectories T derived from the high-level plan F_{plan} . Finally, the *navigation and control module* translates these planned trajectories T into precise low-level actuation commands A that control the UAV's motors and actuators to carry out the mission effectively.

A growing body of research has investigated the integration of LLMs to support diverse tasks in UAV applications. One line of research focused on leveraging bidirectional encoder representations from Transformers (BERT) models for semantic understanding. For example, Mbaye et al. [102] presented a method that combined BERT-based topic modeling with semantic information retrieval to enable the safe integration of UAVs in wildfire response operations. In this work, the UAV's main tasks included surveillance and hazard monitoring. The proposed LLM framework processed unstructured historical incident reports from the aviation safety reporting system (ASRS) dataset and output structured fishbone diagrams to provide traceable root causes and risks, thus supporting systems engineers in identifying and mitigating potential UAV failure scenarios. Several studies explored retrieval-augmented generation (RAG) frameworks and domain-specific LLMs in order to reduce the challenging hallucination phenomenon. Hao et al. [103] developed a domain-specific LLM for biological UAV swarm control and decision-making, building on an enhanced RAG architecture with hybrid retrieval (vector and keyword) and reranking. The base LLM employed the Moka massive mixed embedding (M3E) model for embeddings. Their RAG system retrieved relevant domain knowledge and augmented generation to reduce hallucinations, improving factual accuracy and context relevance. Latent Dirichlet allocation (LDA) topic

Table 6

Summary of ViT, YOLO, and LLM-based UAV methods.

Ref	AI method	Contributions	Used data	Best result	Limitations	Code
[74]	Aba-ViT	Exploration of efficient adaptive and background-aware ViTs for UAV tracking.	UAV123	Pre= 86.4 AUC= 66.4	Dependency on predefined distributions for halting tokens.	Github
[75]	ViT	Proposed a self-supervised FOD detection method.	FOD images	Acc= 99.94 DR= 82.7	Dependent on high-resolution data; lighting and shadow variations.	—
[76]	ViT	Developed AVTrack for real-time UAV tracking.	VisDrone2018	Pre=86.0 Speed= 220 FPS	Potential efficiency trade-offs in resource-constrained environments.	Github
[77]	Pyramid ViT	Designed MTL framework with uncertainty modeling for UAV object ReID.	PRAI-1581 and VRAI	mAP= 82.86 Rank-1= 84.47	Limited generalization to highly variable environmental conditions.	—
[78]	ViT	Multi-task learning MOT model using a Transformer backbone.	MOT16	MOTA= 65.7 Speed= 15 FPS	Requires large datasets for optimal performance.	Github
[79]	ViT	Developed Lightweight ViT for multispectral mapping using RGB transfer learning.	WeedMap	F1 = 86.50	Lower generalization on eschikon subset due to fewer weed samples.	Github
[80]	ViT	Introduced efficient mutual information-based Attention for accurate real-time UAV tracking	VisDrone2018	Pre= 88 Sr= 66.9	Struggles with occlusion, similar objects, fog, and fast motion.	Github
[81]	MCD-Yolov5	Optimized UAV model for real-time pest and disease detection in agricultural environments.	Plant-village and rice data	Acc= 95.7	Limitations with occlusion and lighting variations in UAV-collected images.	—
[82]	YOLOv5s-HSC	Developed a YOLO-Swin Transformer for concrete dam damage detection and localization.	UAV dams images	mAP= 79.8 Speed= 17 FPS	Generalizability limits; skewed boxes, blurred boundaries reduce accuracy.	—
[86]	YOLOv6-ViT	Improved detection of small, dense targets by using ViT into the model architecture.	VisDrone2019-DET	AP ₅₀ = 59.73	High computational complexity and potential overfitting.	—
[87]	YOLOv7-DGST	Developed a robust model that improves UAV-based wind turbine blade damage detection.	WTB damage image	mAP ₅₀ = 78.3 Speed= 94.3 FPS	Slightly lower recall than YOLOv8l and YOLOv10x; added model complexity.	—
[88]	ATS-YOLOv7	YOLO-MHA model for improved object detection accuracy in UAV imagery applications.	DIOR dataset	mAP= 87 Speed= 94.2 FPS	Limited testing on diverse weather and extreme occlusion scenarios.	—
[30]	MS-YOLOv7	YOLO-Swin model for enhanced detection of small, dense objects in UAV images.	VisDrone2019	mAP _{0.5} = 53.1	Struggles with aerial images featuring severe occlusion.	—
[91]	PVswin-YOLOv8s	YOLOv8-Swin framework to enhance efficiency in UAV object detection tasks.	VisDrone2019	Pre= 54.5 mAP ₅₀ = 43.3	Limited performance in detecting extremely small objects.	—
[84]	NATCA YOLO	Proposed neighborhood attention Transformer-enhanced model for improved small object detection in aerial images.	VisDrone2019-DET	mAP ₅₀ =66.27 Speed= 37 FPS	Suffer from reduced performance in foggy weather and difficulty distinguishing similar objects.	—
[92]	CNN-ViT	Released crop HSI datasets, modeled growth stages using Transformer fusion.	Crop growth stage	Acc= 98.86	Model complexity increases training time and demands high computational resources.	Github
[93]	Improved ViT	Improves UAV scene labeling using data-efficient Transformers and data augmentation.	Civezzano	Spe= 97.91 mAP= 69.79	Requires long training time and heavy data augmentation use.	—
[94]	ViT variant	A ViT-inspired model with customized attention mechanisms designed to address UAV nighttime image denoising.	DarkTrack2021	Pre= 57.4 Sr= 44.2	Limited performance under sudden drastic lighting changes during nighttime tracking.	—
[95]	YOLOv5-GA	Combines deformable convolutions and attention in YOLO for UAV detection.	AU-AIR	AP ₅₀ = 52.6 Speed= 46.8 FPS	Higher computation, slower speed, and reduced large-object detection.	—
[96]	LLM (GPT-3.5, ChatGLM)	Introduces CNER-UAV, fine-grained dataset for address resolution, comparing human and LLM annotation, evaluating NER models.	CNER-UAV	Acc > 90 (human annot.)	LLMs cannot fully substitute human annotation; struggle with fine-grained tags and diverse/complex text errors	Github
[97]	LLM (GPT4)	LLM-guided drone flocking with natural language for shape formation; used SDFs and flocking algorithms for swarm pattern control.	Simulation	Mean Acc= 80	Variability in LLM-generated patterns affecting recognition for some shapes	Github
[98]	LLM (GPT)	LLM-driven multi-UAV placement for integrated access and backhaul; iteratively optimizes UAV positions for robust QoS	Simulation	> 82% of theoretical optimal score	Performance drop (15%) compared to DRL baseline	—
[99]	GPT-4o-DRL	NavChat framework enhances understanding of decisions by the DRL navigation agent.	Simulation	Acc=100	Relies primarily on OpenAI's LLMs; further LLMs and visual explanations needed	Github
[100]	VLM-YOLO-LLM	Proposes patrol agent, autonomous UAV enabling urban patrol and tracking with VLM, YOLO, cloud LLM.	Simulation	CCs= 66.10 CAs= 89.47	Slow response speed due to cloud-based LLM; Limited scene variety compared to the real world.	—
[101]	LLM-DRL	Proposes reward shaping with fine-tuned ChatGLM2-6B, knowledge base to boost DRL agent performance and training efficiency in UAV air combat.	Simulation	WR=70 (2v2 missile combat task)	Limited by training data quality; high resource costs and focus only on 1v1/2v2 scenarios	—

Abbreviations: YOLO-Transformer (YOLO-T); global Attention (GA). Correct captions (CCs); Correct actions (CAs);Win rate (WR)**Note:** All AI metrics are in percentage (%)

modeling boosted semantic reranking precision. The approach was evaluated using Recall, F1, BLEU, and Cosine Similarity on LeCaRDv2 and private UAV datasets, showing strong performance but facing challenges due to domain data scarcity. Figure 7 illustrates the classical RAG and the enhanced RAG system.

A significant number of studies employed general-purpose LLMs such as GPT-series models, DeepSeek, or Gemini for UAV tasks. Moraga et al. [104] integrated the experimental *Gemini-2.0-Flash* LLM with a real-time architecture combining the SUMO simulator and internet of things (IoT) sensors for UAV-assisted urban traffic optimization. The LLM generated adaptive vehicle speed recommendations to reduce congestion and CO₂ emissions, though inference latency and computational costs remained barriers to real-time deployment. Fernandes et al. [105] evaluated DeepSeek-V3, GPT-4, Phi-4, and LLaMA-3.3 for generating correct

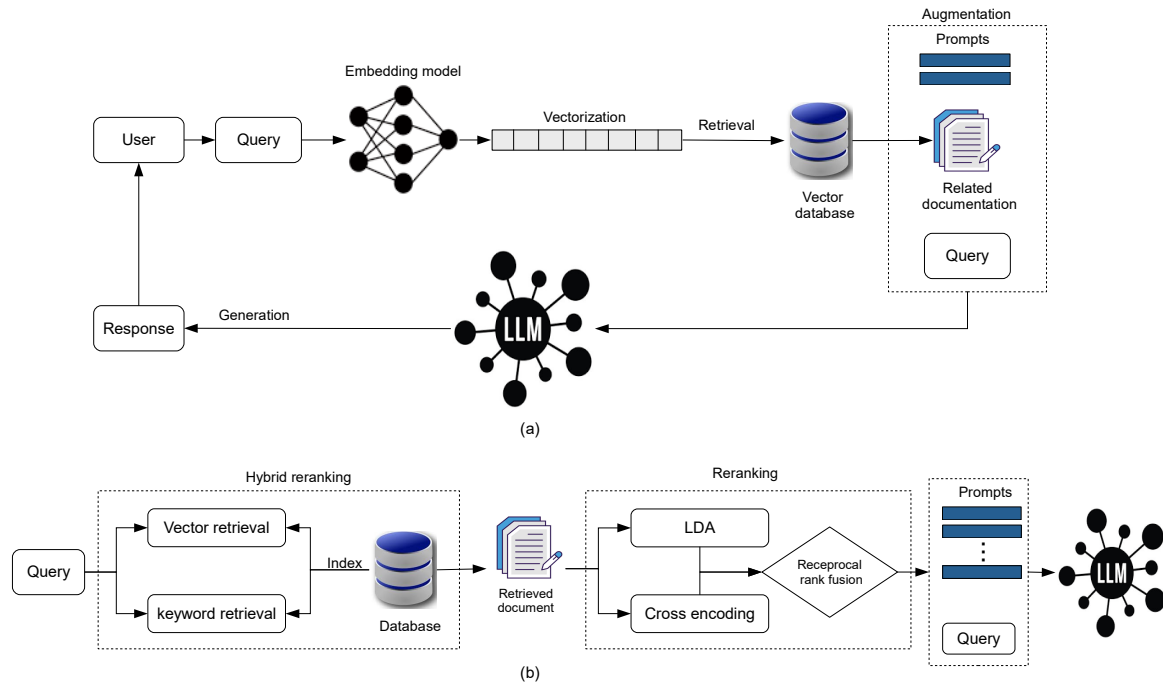


Figure 7: Hallucination-mitigation framework for UAV tasks: (a) Classical RAG; (b) Enhanced RAG system combining hybrid search and advanced reranking [103].

Python code for UAV placement and received power calculations in long-range IoT scenarios. Using zero-shot natural language prompts, they tested each model on tasks with progressively higher complexity. Performance was measured on a 0–5 correctness scale with syntactic, runtime, and output checks, showing DeepSeek-V3 and Phi-4 performed best overall. Wu et al. [106] proposed the ARE-LLM framework, embedding GPT-3.5-turbo and GPT-4 into an evolutionary attraction–repulsion algorithm inspired by lion pride dynamics for UAV swarm task allocation. The framework evolved labor division strategies via prompt engineering and bidirectional feedback. Tested on dynamic reconnaissance and attack scenarios with heterogeneous UAVs, ARE-LLM surpassed advanced baselines like ALPDA in cost efficiency and adaptability. Li et al. [107] designed an LLM-enabled decomposition-based multi-objective evolutionary algorithm that used GPT-3.5 Turbo to optimize UAV deployment and power control in integrated sensing and communication systems. By decomposing the optimization problem into tractable sub-problems and solving them with prompt-engineered LLMs, the approach improved hypervolume performance for scenarios with quasi-static ground users. Zhou et al. [108] presented LLM-QL, combining ChatGPT-4o with classical Q-Learning to schedule multiple parallel UAVs for the multiple flying sidekicks traveling salesman problem. Their framework integrated heuristic item generation via LLM prompts and adaptive Q-table updates, demonstrating improved solution quality on real and synthetic datasets. Chang et al. [109] introduced a novel UAV trajectory planning system that incorporated GPT-4 into a stochastic optimizer. Human operators provided latent knowledge through natural language instructions and map annotations, which the LLM translated into new terms for the optimization objective. Experiments in wildfire search scenarios showed improved waypoint compliance and user learning. Yao et al. [110] combined GPT-4 with YOLOv11 and reinforcement learning to create an intelligent UAV-assisted traffic light control system. The architecture integrated real-time vision-based detection, a clearance urgency indicator, and LLM-driven adaptive signal control, yielding better performance in average speed and travel time in SUMO-simulated intersections. De et al. [111] integrated GPT-3 with CLIP and YOLOv7 to enable robust zero-shot semantic scene understanding for UAVs, generating detailed textual descriptions from aerial video streams. The output’s readability was evaluated using the *GUNNING Fog Index* and *FLESCH* scores.

Emerging works have proposed collaborative or multi-model architectures. Han et al. [112] developed SwarmChain, a system combining StableLM and Llama2 for UAV swarm control. The framework leveraged CoLLM for tensor-parallel distributed inference and an adaptive load scheduling algorithm to balance computation across resource-limited UAVs. AirSim simulations demonstrated improved instruction parsing and execution speed. Zhu et al. [113] introduced LLM-QTRAN, which combined DeepSeek with QTRAN, a value decomposition method for cooperative multi-agent DRL, along with graph convolutional networks for UAV-assisted edge computing. Their decentralized POMDP formulation for UAV trajectory planning yielded faster convergence and higher task success rates compared to QMIX and standard QTRAN baselines.

Nevertheless, several limitations have been faced in all the suggested LLM-based UAV frameworks. These include dependency on prompt design quality, the computational costs associated with large LLM inference, and latency challenges that can hinder real-time deployment. In addition, some methods face task-specific constraints, such as reliance on domain data availability, the accuracy of vision modules, or the static nature of test scenarios. Addressing these challenges remains essential for future research to ensure robust, scalable, and real-time LLM-enabled UAV systems.

2.7. Lessons learned and key takeaways

Based on the comparative analysis of Transformer-based UAV models, several important lessons emerge:

Table 7

Comparison of popular UAV simulators with features, use cases, and access links.

Simulator	Key Features	Use Cases	Target Users	Access Link
AirSim	Unreal/Unity, photorealistic, physics-based, multi-agent	AI training, computer vision, reinforcement learning	Researchers, developers, AI engineers	Available
Gazebo + PX4	ROS-integrated, modular UAVs, high-fidelity physics	Autonomous navigation, swarm robotics, UAV control	Robotics, ROS users	Gazebo, PX4
RotorS	Lightweight ROS/Gazebo sim with quadrotor support	SLAM, planning, vision research	Academic researchers	Available
JSBSim	Flight dynamics engine, no GUI by default	Control design, autopilot development	Flight dynamics engineers	Available
Flightmare	Unity + physics, photorealistic + real-time	Perception, RL, navigation research	AI/ML researchers	Available
DJI Flight	Official DJI sim, supports GPS/ATTI, wind effects	Pilot training, commercial ops	DJI users, enterprise trainers	Available
X-Plane 12	FAA-certified, realistic physics, plugin support for custom UAVs	High-fidelity simulation and R&D	Professionals, sim developers	Available
RealFlight	RC and drone flight, physics engine, controller integration	Hobbyist training, flight basics	Beginners, enthusiasts	Available
UAV Pilot	Simple interface, indoor/outdoor environments	Educational use, control testing	Students, instructors	Available
FlightGoggles	Photorealistic drone racing/perception sim, inertial rendering	Vision testing, drone racing	UAV perception researchers	Available
DroneSim Pro	Affordable, beginner-friendly, basic drone control training	Learning to fly, basic skills	New pilots, learners	Available

- **No one-size-fits-all architecture:** Different transformer variants suit different UAV tasks. For example, *ViTs* and *Swin Transformers* excel in vision-based segmentation and classification, while *STTs* and *RL-based Transformers* are better suited for trajectory prediction and adaptive control.
- **Attention mechanisms are critical:** The type and granularity of Attention (e.g., multi-scale, hierarchical, pixel-wise) significantly impact model performance, particularly in dynamic and occlusion-prone scenarios. Attention mechanisms tailored to specific sensing modalities (e.g., IR, LiDAR) enhance robustness.
- **CNN–Transformer hybrids offer balance:** These hybrids effectively combine local feature extraction with global context modeling. They often outperform pure CNNs or Transformers in resource-constrained UAV environments, striking a trade-off between performance and real-time feasibility.
- **LLMs are promising but underexplored:** While LLMs show potential for multimodal fusion and high-level decision-making, their deployment in UAVs is still in early stages due to latency and resource constraints.
- **Evaluation remains fragmented:** Many studies use different datasets and inconsistent evaluation protocols. This fragmentation hinders direct comparison and slows progress toward standardized benchmarks.
- **Real-time deployment challenges persist:** High-performing models often require computational resources that exceed those available on embedded UAV hardware. This highlights the need for lightweight Transformer variants or knowledge distillation methods.

These insights also inform the broader research agenda discussed in Section 6, particularly in areas such as energy-efficient architectures, multimodal fusion, and DTL for deployment in real-world UAV systems.

3. Background

3.1. UAV Simulators

UAV simulators play a pivotal role in advancing Transformer-based UAV research by enabling controlled, repeatable, and scalable experimentation. In the context of DRL and computer vision, simulators offer a safe and cost-effective alternative to real-world data collection, allowing researchers to model complex flight dynamics, environmental interactions, and sensor configurations. This is particularly beneficial when dealing with scenarios that are hazardous, rare, or prohibitively expensive to reproduce in physical settings—such as obstacle-rich urban landscapes, multi-agent coordination under uncertainty, or aggressive flight maneuvers. For Transformer architectures, which often require large volumes of diverse and annotated data, simulation environments can be scripted to generate synthetic datasets with fine-grained labels including bounding boxes, segmentation masks, depth, and inertial sensor streams. These datasets support supervised pretraining, domain adaptation, and multi-task learning strategies. Moreover, simulators facilitate the evaluation of generalization and robustness by enabling controlled perturbations to visual appearance, lighting, motion blur, and occlusion. Table 7 summarizes a set of widely adopted UAV simulators that support such tasks, each offering distinct advantages in terms of realism, modularity, and integration with control stacks such as PX4 or DRL libraries.

3.2. Metrics

In UAV research, performance evaluation relies on a diverse range of metrics that can be broadly grouped into seven main categories based on the specific task or application: semantic segmentation [27, 33], object detection and classification [35, 114], tracking [38, 42, 47–49, 73, 78], DRL and decision-making [28, 55, 115], localization and regression [24, 32, 36, 45, 107], image quality and fusion [53], efficiency and real-time performance [40], and LLM-based UAV metrics [103, 111]. Each of these categories addresses a unique aspect of system capability — from measuring how well predicted regions align with ground truth, to assessing the accuracy of object identification, the consistency of object identity across frames, the precision of trajectory or positional estimates, the perceptual quality of generated images, or the system’s computational demands in time-critical scenarios.

For example, semantic segmentation metrics such as IoU and mIoU ensure accurate region prediction in UAV-captured images and maps. Object detection and classification tasks use metrics like mAP, precision, recall, and Top-1 Accuracy to evaluate how reliably UAV systems detect, localize, and categorize targets such as vehicles or people from aerial views. Tracking performance is commonly assessed by multiple object tracking accuracy (MOTA), IDF1, and center location error (CLE), which together quantify how well UAVs maintain target identities and positions across video frames. DRL and decision-making tasks are measured with cumulative reward and win rate, reflecting how effectively UAV agents learn and optimize mission policies in dynamic environments. Localization and regression applications rely on root mean square error (RMSE), mean absolute error (MAE), final displacement error (FDE), average displacement error (ADE), Chamfer Distance, and Age of Information (AoI) to assess how precisely UAVs estimate coordinates, paths, or structural layouts. Image quality and fusion tasks are evaluated with PSNR, SSIM, pixel accuracy, R^2 , and Pearson's r , ensuring that UAV-captured or generated imagery retains visual fidelity and detail. Efficiency and real-time performance are benchmarked with FPS, floating point operations (FLOPs), and model parameter counts, which indicate the computational speed and resource needs critical for time-sensitive UAV missions. Finally, LLM-based UAV tasks employ text similarity and readability metrics such as BLEU, Cosine Similarity, Flesch Reading Ease, and Gunning Fog Index to verify that auto-generated UAV mission reports, captions, or instructions align semantically and remain accessible for human operators.

Importantly, some metrics naturally overlap multiple categories; for instance, IoU is central to both segmentation and detection tasks, and is also critical for evaluating tracking quality. Likewise, some measures are aggregate forms of others — such as mIoU and mAP — which summarize detailed per-instance results into a single representative score. Most of these metrics and their relationships are summarized visually in Figure 8, while the exact parameter definitions, implementation details, and practical usage are thoroughly explained in the original works cited for each category above.

3.3. Datasets

The availability and quality of datasets play a pivotal role in the design, training, and rigorous evaluation of Transformer-based UAV applications. Given the diverse operational scenarios and mission profiles of UAVs, the datasets employed in this field encompass a broad spectrum of environments, sensing modalities, and annotation levels. Such diversity is essential for developing models that are robust and adaptable to the unique challenges of aerial data, including varying object scales, dynamic viewpoints, motion blur, cluttered backgrounds, and the demands of real-time processing. Table 8 provides an overview of representative UAV datasets that address key tasks such as object detection, multi-object tracking, semantic segmentation, geo-localization (GL), anomaly detection, and more. The table reveals dataset popularity both horizontally (by references) and vertically (by Transformer usage). Horizontally, UAVid, UDD6, UAV123 and its variant UAV123@10fps, Visdrone and its variant Visdrone-2019, University-1652, and UAV-Human are the most referenced datasets, indicating widespread use in Transformer-based UAV studies. Vertically, CNN-based, Attention-based, Siamese, YOLO-based and Swin Transformers dominate in terms of usage, while the proposed YOLO-Transformers techniques are focusing mostly on VisDrone2019 and AU-AIR datasets. LLM represent a recent Transformer technique, their application in UAV has only recently begun to be explored by researchers, with most datasets being derived from simulations. From another point of view, the most frequently conducted task is tracking, featured in datasets like UAV123, DTB70, and UAVDT, highlighting its central role in UAV applications. Classification, object detection, and semantic segmentation are also well represented. In contrast, tasks like anomaly detection (AD), routing, and swarm control have seen limited exploration, offering future research opportunities. These datasets serve as valuable benchmarks for advancing and validating Transformer-based approaches in UAV research under realistic and complex conditions.

4. Application of Transformer-based UAV

This section explores the main investigated UAV application domains where Transformers have shown the greatest impact, including action recognition, precise localization, target tracking and detection, scene segmentation, security monitoring and anomaly detection, as well as precision agriculture and emerging use cases. Across these tasks, Transformers offer enhanced modeling of spatial and temporal dependencies, enabling UAVs to perform more intelligent perception, accurate decision-making, and adaptive mission planning under diverse and dynamic conditions.

4.1. Action recognition

Action recognition (AR) in UAV footage posed unique challenges due to high-altitude perspectives, requiring advanced models like Transformers to capture spatio-temporal features effectively. For example, the paper [125] applied AR to UAV-based human monitoring, which was crucial for crowd analysis, disaster response, and anomaly detection from aerial views. It proposed Skeleton MixFormer, a dual-branch Transformer combining a local branch for short-term dynamics and a global branch for long-range temporal patterns. This composition integrated cross-joint and cross-frame attention, enhancing UAV capability to detect complex human activities from sparse skeleton data. However, the scheme may struggled with rare or subtle motion variations in low-resolution skeleton data. Moving on, the work in [114] introduced CI-STFormer, a Transformer-based network for skeleton-based AR, targeting joint jitter and multiscale feature fusion. It integrated spatial sparse optimization, primal-level fusion, and a scale-level temporal convolutional network. By refining joint representation and temporal interactions, CI-STFormer achieved state-of-the-art results on several datasets, significantly improving robustness and accuracy in UAV-based recognition. Similarly, [126] investigated Transformer-based AR in UAV contexts, addressing challenges from aerial viewpoints such as occlusion and motion

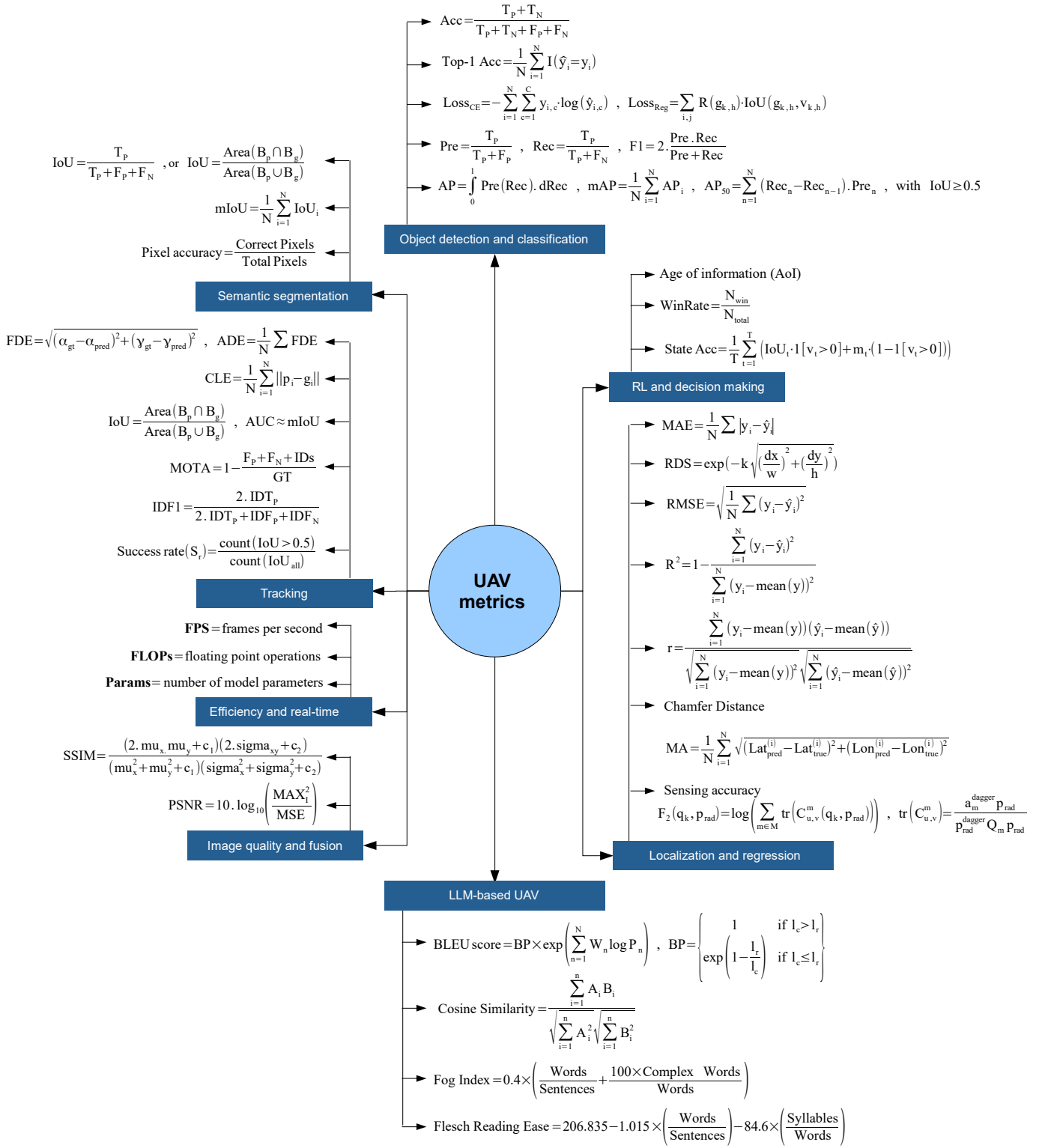


Figure 8: Taxonomy of metrics used in Transformer-based UAV research domain.

blur. It introduced a dual-stream spatial-temporal model combining CNN and Transformer to capture global dependencies and fine-grained motion. Applied to the UAV-Human dataset, the approach enhanced recognition accuracy, supporting UAV applications in surveillance, disaster response, and behavior monitoring.

4.2. Localization

UAV localization, particularly in GPS-denied or challenging environments, represented a critical application area where Transformer models delivered notable advancements. A central approach in this field was cross-view GL, which involved matching images captured by a UAV with geo-tagged satellite or ground-level imagery to determine the drone's position. This task remained challenging due to significant differences in viewpoint, scale, rotation, and environmental conditions between the image sources.

Table 8

Summary of the employed datasets for evaluating Transformer and LLMs-based UAV capabilities. The symbol ● indicates that the dataset has been used by AI algorithm, while ○ denotes that it has not been utilized.

Dataset	Dataset overview					Transformer types using the dataset (In literature)								Availability	
	DT	Samples	NoC	L?	Task	LLM	C-T	Atten.	Siamese	Swin	STT	Y-T	ViT	Used in	Link
Trento	Image	3415	13	Yes	C	○	○	○	○	○	○	○	●	[93]	Yes
Civezzano	Image	3415	14	Yes	C	○	○	○	○	○	○	○	●	[93]	Yes
UAVid	Image	420	8	Yes	SS	○	●	●	○	●	○	○	○	[33, 40, 53, 116, 117]	Yes
AID	Image	10K	30	Yes	SS	○	○	●	○	●	○	○	○	[53]	Yes
UDD6	Image	205	6	Yes	SS	○	●	●	○	●	○	○	○	[33, 65, 116, 118]	Yes
MS COCO	Image	≈200k	171	Yes	OD	○	●	○	○	○	○	○	○	[35]	Yes
ImageNet	Image	14M	21k	Yes	OD	○	●	○	○	○	○	○	○	[35]	Yes
VOC	Image	≈19,694	20	Yes	OD	○	●	○	○	○	○	○	○	[35]	Yes
WHU aerial	Image	8139	2	Yes	SS	○	●	○	○	○	○	○	○	[27]	Yes
WHU satellite	Image	3135	2	Yes	SS	○	●	○	○	○	○	○	○	[27]	Yes
UAV123	Video	123	1	Yes	Tr	○	●	○	●	○	●	○	●	[25, 38, 39, 42, 47, 74]	Yes
DTB70	Video	70	3	Yes	Tr	○	●	○	●	○	○	○	○	[38, 44]	Yes
UAVTrack112L	Video	112	1	Yes	Tr	○	●	●	○	○	○	○	○	[25, 38]	Yes
UAV20L	Video	20	5	Yes	Tr	○	●	●	○	○	○	○	○	[39, 44]	Yes
UAV123@10fps	Video	123	1	Yes	Tr	○	●	●	○	○	○	○	○	[25, 39, 44]	Yes
Aerescapes	Image	3269	11	Yes	SS	○	●	○	○	○	○	○	○	[40]	Yes
VOT2018	Video	60	1	Yes	Tr	○	○	○	●	○	○	○	○	[42]	Yes
OTB	Video	100	16	Yes	Tr	○	○	○	●	○	○	○	○	[42]	Yes
LaSOT	Video	1400	85	Yes	Tr	○	○	○	●	○	○	○	○	[42]	Yes
Got10K	Video	10k	>563	Yes	Tr	○	○	○	●	○	○	○	○	[42]	Yes
AU-AIR	Video	8	8	Yes	T	○	○	○	○	○	○	●	○	[95]	Yes
UAV-SD	Image	10,000	2	Yes	C	○	○	○	●	○	○	○	○	[43]	OR
VisDrone2019	Video	288	10	Yes	Tr, OD	○	○	○	○	●	●	●	●	[26, 30, 49, 86, 91]	Yes
3rd Anti-UAV	Video	600	1	Yes	Tr	○	○	○	○	○	●	○	○	[48]	Yes
UAV lane-level	Video	600K	12	No	P	○	○	●	○	○	○	○	○	[45]	OR
NAT2021-test	Video	180	1	Yes	Tr	○	○	○	○	●	○	○	○	[73]	Yes
UAVDark70	Video	70	1	Yes	Tr	○	○	○	○	●	○	○	○	[73]	Yes
NAT2021-L-test	Video	23	1	Yes	Tr	○	○	○	○	●	○	○	○	[73]	Yes
BASIC	TSSD	70	7	Yes	C, P, AD	○	○	●	○	○	○	○	○	[46]	Yes
University-1652	Image	50,218	701	Yes	Lo	○	○	○	○	●	○	○	○	[50, 119–123]	Yes
FODAnomalyData	Image	81632	–	Yes	OD	○	○	○	○	○	○	○	●	[75]	Yes
Seattle city	Data	640	–	No	Routing	●	○	○	○	○	○	○	○	[108]	Yes
UAVSwarm	Image	12,598	1	Yes	Tr	○	○	●	○	●	○	○	○	[69]	Yes
UAV-Human	Video	67,428	119	Yes	AR	○	○	●	○	○	●	○	○	[124–126]	Yes
WeedMap	Image	18,746	3	Yes	SS	○	○	○	○	○	○	○	●	[79]	Yes
Visdrone	Image	10,209	10	Yes	OD	○	○	○	○	●	○	○	○	[67]	Yes
NWPU VHR-10	Image	800	10	Yes	OD	○	○	○	○	●	○	○	○	[67]	Yes
ASRS	Text	≈ 2M	–	Yes	AD	●	○	○	○	○	○	○	○	[102]	Yes
LeCaRDv2	Text	16,701	50	Yes	SC	●	○	○	○	○	○	○	○	[103]	Yes

Abbreviations: Data type (DT); Semantic segmentation (SS); Swarm control (SC); Classification (C); Prediction (P); Number of classes (NoC); labeled (L); Tracking (Tr); Time-series sensor data (TSSD) YOLO-Transformer (Y-T); CNN-Transformer (C-T); Object detection (OD); Anomaly detection (AD); Localisation (Lo) Spatio-temporel Transformer (STT); On request (OR).

Several studies employed ViT or standard Transformer architectures as backbone networks for feature extraction in cross-view image matching. Li et al. [121] proposed a method for UAV-satellite image matching using an adaptive semantic aggregation (ASA) module that aggregated patches into part-level features via soft partition-based attention maps. Zhuang et al. [122] introduced a semantic guidance module (SGM) leveraging pixel attention to align semantic parts across modalities, enhancing robustness to scale and spatial offset. Wang et al. [127] presented KFCM-Net, a Transformer-driven matching network incorporating a key texture recognition module (KTR-Net) and linear attention with mask filtering to strengthen position-related features under complex scenes. Fan et al. [119] developed the SSPT method, which combined self-attention and cross-attention mechanisms for feature fusion and utilized a pyramid head structure for heatmap upsampling, improving precision in localization tasks. These approaches achieved competitive performance on datasets such as University-1652 and UL14.

Other contributions explored hierarchical Transformer variants such as the Swin Transformer. Lv et al. [120] introduced a Swin-based model integrating a radial slicer network (RSN) and a local pattern network (LPN) to extract directional and environmental cues. By fusing multiscale features, their method improved robustness across varying UAV altitudes and achieved state-of-the-art results on University-1652 and SUES-200 in both drone-view target localization and navigation tasks. Similarly, in airport runway monitoring, the study in [128] used a Swin Transformer-enhanced YOLOv5 model for the detection and predictive GL of FOD.

UAVs were deployed to capture high-resolution imagery under variable environmental conditions, and the Transformer component enabled robust detection of small-scale objects, demonstrating strong localization accuracy even in noisy scenes.

Further improvements to Transformer-based GL were achieved through the incorporation of local attention mechanisms or graph-based enhancements. Guo et al. [129] proposed AGCosPlace, a visual positioning algorithm that augmented a Transformer backbone with a single-layer graph coding module to aggregate contextual information and boost image retrieval recall. Dai et al. [123] introduced FSRA, a method that segmented regions based on heatmap distribution and aligned them across views for fine-grained feature extraction. Similarly, Bui et al. [130] modified the ViT structure to incorporate local token awareness, particularly leveraging the classification token to enhance matching accuracy by combining local and global feature representations. Yet, the proposed scheme lacked evaluation in GPS-denied environments and on unseen FOD types. In bridge inspection, the work in [131] applied UAV-based multi-view image capture and 3D reconstruction to generate panoramic bridge images. A Swin Transformer was integrated into an improved YOLOv8 model to detect surface defects across ultra-high-resolution views, significantly improving detection and localization of fine-scale structural anomalies. However, the approach required high computational resources due to 3D reconstruction and ultra-high-resolution inputs.

While UAV imagery is valuable in infrastructure monitoring and situational awareness, its real-time coverage remains limited for large-scale traffic prediction. In this context, the study in [132] shifted toward connected vehicle trajectory data for crash localization. A Transformer-Conformer ensemble was proposed to model spatial and temporal driving dynamics. The Transformer captured long-range dependencies, while the Conformer modeled local sequential behaviors. Though UAV video data was acknowledged for its high resolution, the authors emphasized the superior scalability and continuity of connected vehicle data in real-time crash likelihood localization. Nevertheless, the model was limited by low connected vehicle data coverage and region-specific validation.

4.3. Tracking and detection

Autonomous tracking and detection were fundamental capabilities for UAVs across a range of applications, including surveillance and object monitoring. The inherent challenges of aerial imagery—such as varying object scales, complex backgrounds, and dynamic motion—drove researchers to adopt advanced deep learning techniques. In particular, Transformer-based models emerged as powerful solutions, demonstrating significant advancements in handling spatial and temporal contexts critical for these tasks. Recent works explored various Transformer architectures to enhance UAV tracking and detection performance in diverse operational scenarios.

A substantial body of research concentrated on Transformer-driven detection methods aimed at boosting accuracy and robustness in aerial imaging. For example, Fan et al. [133] proposed a rotary-wing UAV object detection algorithm based on an AWin Transformer network, introducing a novel self-attention mechanism with annular windows to leverage local contextual information. This approach improved detection accuracy, achieving a 1.7% increase in mAP on a custom rotary-wing UAV dataset. Li and Hussin [134] enhanced a YOLOv7-based detector with the MobileViTv3 Transformer and attention mechanisms, alongside an improved Kalman filter for real-time UAV tracking. Tests on a custom UAV dataset showed an AP of 89.31% for detection and improved tracking success rates, demonstrating robustness in both simple and complex backgrounds. Liang et al. [135] developed CTPFNet, which incorporated Transformer blocks for global feature extraction and lightweight modules for small object detection, yielding significant performance gains on VisDrone2021-DET with fewer parameters than conventional detectors. Other contributions, such as VIP-Det [136] and the YOLOX-L based wildland fire smoke detector [137], also focused on fusing multi-modal information and leveraging Transformer-based pyramids to enhance small target detection, particularly under challenging conditions; VIP-Det in particular demonstrated improved accuracy on the DroneVehicle dataset under night and fog scenarios.

For object detection in agriculture, Liang et al. [138] propose YOLOv5-SBiC, an enhanced object detection model tailored to detect late-autumn litchi shoots—small, visually ambiguous targets that typically elude standard detectors. The model modifies YOLOv5 by integrating a Swin Transformer module into the neck to improve multi-scale feature fusion and preserve fine-grained object details. The Swin Transformer introduces a hierarchical architecture with shifted window attention, significantly reducing computational overhead while maintaining the global feature modeling benefits of classical Transformers. Combined with a bi-directional FPN and a CBAM, this design enhances the network's ability to localize small targets in complex orchard environments. The proposed method outperforming standard YOLOv5 and a pure Transformer baseline. Similarly, Zhang et al. [139] present a comprehensive image detection method for monitoring grassland conditions in alpine meadows, where terrain, vegetation coverage, and degradation signs are difficult to segment using conventional methods. Their model, Am-mask, incorporates the Swin Transformer into a Mask R-CNN framework for semantic segmentation. Unlike CNNs, the Swin Transformer utilizes local self-attention confined within shifted windows, offering both scalability and efficiency. The Transformer is pretrained and then fine-tuned using task-specific prefixes and attention sparsity strategies to enhance generalization and reduce overfitting. Image stitching is used as a preprocessing step to obtain panoramic views, and the segmentation achieves an AP of 95.4%, significantly surpassing CNN-only baselines. The study demonstrates that Transformer-based segmentation is highly effective in capturing the diverse spatial patterns and degradation signals across large, heterogeneous grassland regions.

Building on these advances in detection, another major line of research addressed the development of Transformer-based tracking frameworks tailored to the dynamic requirements of UAV operations. Liu et al. [140] introduced BACTrack, a lightweight aerial tracking system using mixed-temporal Transformer attention for efficient multi-template fusion, which achieved superior accuracy and speed on challenging aerial tracking benchmarks. Wang et al. [141] presented a Siamese network for UAV visual tracking, utilizing a contextual enhancement-interaction module and multi-scale weighted fusion to handle similar targets and scale variations effectively, achieving effective and stable aerial tracking. Wang et al. [142] proposed a dynamic region-aware Transformer for UAV tracking, utilizing sparse attention and DropKey for generalization, and reported 66.5% AUC on the UAV123 benchmark. Yuan et al. [143] developed MT-Track, a multi-step temporal modeling framework using a temporal correlation module and mutual

Transformer, which was evaluated on four UAV benchmarks and achieved superior performance and real-time speed. Yu et al. [144] further contributed a unified Transformer-based tracker for robust anti-UAV tracking in thermal infrared (TIR) mode, integrating four modules to handle multi-region local tracking, global detection, background correction, and dynamic small object detection for challenging scenarios. Similarly, the work in [145] proposed a fully autonomous UAV inspection system for overhead power transmission infrastructure using multimodal sensors—namely 3D LiDAR and optical cameras. Central to this system was the RoMP Transformer, a novel object detection architecture tailored for identifying infrastructure with extreme aspect ratios (e.g., towers and insulator strings). It employed rotational bounding boxes to enable orientation-aware detection and integrated a multi-scale, multi-level feature pyramid to enhance spatial representation. Transformer-based attention modules were applied over the fused features to capture long-range contextual dependencies. The system was evaluated using an actual UAV-based dataset collected across 31 transmission towers and 9,000+ manually labeled instances, achieving a mAP of 92.4% in object detection for transmission tower detection task. However, its performance degraded under poor lighting or LiDAR occlusion conditions.

Transitioning to even more advanced approaches, several studies combined detection and tracking or introduced cross-modal, hierarchical, and multi-task Transformer architectures to further enhance robustness and contextual awareness. For instance, Ke et al. [146] designed a cross-scale feature enhancement (CFE) framework within a YOLOv8n backbone for UAV-based cotton seedling detection; this approach, incorporating a global information extraction (GIE) module, achieved an F1 score of 95.3% on a collected dataset, outperforming standalone YOLOv8n, especially for small, overlapping, and blurred seedlings. In contrast, Yang et al. [147] utilized raw radar echoes as input and introduced Echoformer, featuring a multi-layer Transformer extractor with MSA, temporal embeddings, and MLP blocks for comprehensive global feature learning, achieving an F1 score of 97.6% on a real pulse-Doppler radar dataset. Wu et al. [148] addressed vehicle tracking in UAV videos by combining non-local blocks with a channel-wise Transformer enhancer (CTE), and reported an IDF1 score of 50.6% on VisDrone2021 and 68.6% on UAVDT, excelling even with similar or occluded targets. Finally, Wang et al. [149] introduced the hierarchical feature pooling Transformer (HFPT), integrating hierarchical CNN features and pooling in Transformer layers to reduce computational cost and improve tracking, particularly for small objects; on the DTB70 benchmark, HFPT achieved its best performance with a precision score of 79.0% and a success score of 59.2%. These studies collectively demonstrated that Transformer-based models significantly improved UAV detection and tracking by effectively capturing spatial, temporal, and multi-modal information to overcome the complex challenges of aerial vision tasks.

4.4. Segmentation

In recent UAV-based image segmentation studies, hybrid CNN-Transformer architectures gained traction for their ability to model both local and global contextual features. UAVformer [116] exemplified this trend by introducing a composite backbone built on aggregation windows MSA, coupled with a V-shaped decoder and positional attention mechanisms to enhance dense predictions in urban scenes. This architecture achieved a mIoU of 53.2% on the UAVid dataset. Similarly, the model presented in [117] incorporated a token spatial information fusion (TSIF) module, effectively blending convolutional networks for local detail with Transformer layers for long-range dependencies. This design yielded an mIoU of 61.93% on UAVid and 73.65% on the Urban Drone dataset, highlighting the value of hybrid context modeling.

Efforts to improve multi-scale representation and boundary segmentation in UAV image analysis led to the development of cascaded or composite Transformer models. For instance, CCTSeg [150], designed for UAV visual perception, adopted a cascade of Swin Transformers to progressively refine semantic features from coarse to fine scales. This approach resulted in enhanced boundary delineation and superior segmentation performance compared to CNN-based baselines such as DeepLabv3+. In the context of UAV-based forest health monitoring, [151] proposed Clusterformer to target pine tree disease identification by integrating cluster-based attention mechanisms and spatial-channel feed-forward networks. This design enabled more precise segmentation under complex backgrounds, outperforming conventional CNN architectures in terms of boundary accuracy and robustness.

Transformers were also adapted for task-specific segmentation challenges. HSI-TransUNet [152] addressed the complexity of crop mapping from UAV-based hyperspectral imagery by integrating a ViT with CNN encoders. This hybrid setup allowed simultaneous exploitation of spectral and spatial features for improved accuracy. Similarly, in [153], the segmentation of date palm trees from multi-scale UAV imagery benefited from the Swin Transformer backbone, which outperformed classical CNNs such as Unet++ and DeepLabv3+. In the context of infrastructure monitoring, TLSUNet [154] combined lightweight GhostNet encoders with Transformer blocks to enhance long-range dependency modeling, achieving a notable mIoU of 86.46%, surpassing the baseline UNet performance of 79.75%.

Lastly, several models focused on combining Transformer mechanisms with MSFF techniques. In the marine monitoring domain, a Transformer-enhanced multi-scale fusion framework (MSFF + Transformer) [155] integrated CNN-based hierarchical features with attention modules to achieve smoother object boundaries and improved robustness in challenging scenarios, outperforming CNNs like PSPNet. Additionally, the self-cascade Transformer segmentation architecture proposed in [156] employed a Transformer-guided cascade refinement strategy to ensure semantic consistency across scales, offering improved segmentation quality in complex UAV-acquired imagery.

4.5. Security and anomalies detection

In the realm of aerial surveillance and anomaly detection, the work [157] introduced the ANDT model, a Transformer-based approach that treated aerial video streams as sequences of tubelets to detect temporal anomalies. The model employed an encoder-decoder Transformer structure to predict future video frames and flagged discrepancies as anomalies, thus enabling unsupervised anomaly detection. This work also contributed the Drone-Anomaly dataset, consisting of over 87,000 frames across seven real-world UAV scenarios. However, the model was computationally intensive due to spatiotemporal encoding, and its generalization outside the Drone-Anomaly dataset remained unverified. Complementing this, [158] focused on UAV swarm network security

using TransReSE, a hybrid Transformer model enhanced with ResNeXt and Squeeze-and-Excitation mechanisms. Designed to assess situational awareness, TransReSE extracted multi-scale features and assigned importance to different channels, significantly boosting accuracy, recall, and F1 scores on four benchmark datasets. Nevertheless, the model's integration complexity might have hindered deployment on resource-constrained UAVs, and its performance under real-time distributed swarm conditions was not evaluated.

In heavily contested UAV communication environments, Transformers proved crucial for proactive defense. The framework in [159] presented a hybrid anti-jamming strategy that combined pseudo-random (PR) channel selection with a Transformer module trained to predict jammer behavior. Designed for both UAVs and high-altitude platform stations, the model operated in both offline and online modes, achieving over 70% success rate in transmission under high-density jamming attacks. However, the approach assumed availability of historical jamming data for effective offline training, and real-world scalability under dynamic jamming strategies remained untested. In parallel, [115] tackled the dual challenge of data freshness and physical layer security in multi-UAV systems using a gated Transformer-enhanced DRL architecture. This system jointly optimized UAV trajectories and intelligent reflecting surface (IRS)-aided beamforming to combat jamming and eavesdropping, while minimizing the age of information (AoI). The Transformer module enabled efficient task offloading and improved communication reliability. Yet, the model relied on accurate channel state and jammer location estimates, which might have been difficult to obtain in adversarial conditions; the IRS deployment overhead was also not addressed.

Transformer-based architectures also showed significant promise in UAV visual sensing applications, particularly in adversarial settings. Feng et al. [160] introduced the SC-RTDETR framework for secure target recognition in UAV forestry remote sensing. This system integrated a real-time detection Transformer with a soft-threshold adaptive filter and a cascaded group Attention (CGA) mechanism to filter out noise and improve feature learning under adversarial attacks. The framework demonstrated marked improvement in mAP on pine wilt disease datasets. However, the framework was tailored to a specific type of dataset and disease scenario, limiting broader applicability; computational demands might have exceeded embedded UAV capacities. In contrast, [161] explored the vulnerabilities of ViT-based detectors in UAV imagery by proposing a novel physical attack strategy. The authors introduced Jacobian matrix regularization, combining feature variance and Attention Weight regularization to create transferable adversarial patches. These patches degraded detector performance even under physical constraints, exposing critical flaws in ViT-based models. Nonetheless, the proposed attack required precise patch placement and might have struggled in highly dynamic environments; defensive countermeasures against such attacks were not proposed. Table 9 summarizes the performance of Transformer-based UAV security approaches and quantified their improvements relative to baseline models.

To illustrate the diversity of Transformer-based architectures in UAV applications, the work in [162] introduced GTAF, an advanced anomaly detection model for multivariate time-series data from unmanned systems such as UAV. It combined a multi-channel Transformer for contextual feature extraction with a graph attention network (GAT) to capture dependencies across data dimensions. A BiLSTM-based channel attention module fused outputs from different channels to enhance prediction quality. The model was evaluated using Precision, Recall, and F1-score. GTAF achieved outstanding performance, with F1-scores of 96.59% and 92.83% on two real-world UAV datasets, demonstrating superior anomaly detection capabilities. Nevertheless, the model complexity and reliance on high-quality data hindered real-time deployment scalability.

4.6. Other applications

Beyond surveillance and AR, Transformer-based models have been increasingly adopted in UAV-enabled environmental monitoring tasks. Their ability to extract contextual and multi-scale features has enabled new directions in object detection, restoration, and environmental assessment from aerial imagery. For example, the work [168] introduced a ViT-based framework for UAV-assisted floating waste detection in water environments. It applied object-centric learning using a dual-branch architecture: one for encoding general object features and another for capturing instance-level semantics. By incorporating a request-driven mechanism and attention-based feature aggregation, the method enabled precise waste localization and discovery. This enhanced UAV applications in environmental monitoring, supporting sustainable water resource management and automated pollution detection. However, its performance is limited by reliance on well-defined user queries and clean visual contexts. Similarly, [169] presented an interesting application of Transformer models for image inpainting. The authors evaluated two methods: deep image prior (DIP) and decoupled STT for recovering occluded turbidity plume information from UAV imagery. This allowed for better estimation of water quality in obstructed regions. However, the main limitation lay in the model sensitivity to obstruction complexity and motion dynamics. Decoupled STT performed poorly when occlusion exceeded a moderate threshold, and DIP, while more robust, operated slowly due to its optimization-from-scratch nature. Additionally, both methods assumed that the visual structure of the unobstructed region was sufficient to infer the missing areas—a premise that may not have held in highly dynamic coastal scenes with shifting turbidity and marine activity. Moving on, in [167], Gao et al. present a novel inter-day registration framework for crop imagery using UAV photogrammetry. Central to their method LoFTR, a state-of-the-art dense image matching Transformer, originally designed for static urban scenes. The authors retrain LoFTR on a dynamic agricultural dataset, incorporating a novel supervision strategy that replaces height values in 3D landmarks to account for crop growth. This adaptation enables accurate feature matching despite significant inter-day variations in plant shape and lighting conditions. The refined pipeline achieves a registration error as low as 27 cm over a growing season, allowing near-plant-level monitoring for extended time periods without repeated ground control point usage.

4.7. Lessons learned and key takeaways

The surveyed applications of Transformer-based models in UAV systems reveal several important insights and emerging design principles:

Table 9

Performance gain (%) of Transformer-based UAV Methods over baseline for several applications. For some schemes, results showing no improvement indicate that the method achieves competitive or state-of-the-art performance.

Apps.	Ref.	Transformer Method	Dataset	Metric	Result (GCB)	Task
Localization	[121]	ASA	University-1652	Recall	86.58 (+3.28)	UAV-satellite image matching for Urban navigation
	[122]	SGM-Transformer	University-1652	Accuracy	84.7 (+8)	Cross-view GL for UAV navigation and remote sensing
	[119]	SSPT-Transformer	UL14	RDS	84.40 (+8.15)	Cross-view Localization for UAV navigation
	[128]	YOLOv5 + Swin-T	Custom UAV FOD	mAP	89.6 (+2.4)	FOD detection and localization for airport runway safety
	[129]	AGCosPlace Transformer	SF-XL	Recall	85.5 (+3.5)	UAV visual Positioning for image retrieval
	[123]	FSRA	University-1652	Recall	87.3	UAV-satellite matching for instance matching
	[163]	ViT-BERT	SUES-200	AP	93.63 (+9.1)	Cross-view GL using multimodal Transformer fusion
Segmentation	[33]	LAPNet	UDD6	mIoU	76.6 (+0.3)	Semantic segmentation of low-altitude UAV aerial imagery.
	[40]	HTCViT	UAVid	mIoU	75.42 (+1.4)	Semantic segmentation of remote-sensing UAV aerial images.
	[65]	Swin-T-NFC CRFs	UDD6	mIoU	74.59 (+1.41)	Semantic segmentation and 3D UAV positioning precision.
	[53]	LSwinSR	AID	SSIM	94.01 (+0.24)	UAV image super-resolution for semantic segmentation.
	[79]	Lawin	WeedMap	F1	86.5 (+2.8)	Semantic weed segmentation from UAV multispectral imagery.
	[57]	TransUNet	FLAME	F1	99.90 (+0.24)	UAV wildfire classification and segmentation.
	[71]	SegFormer	Acquired	F1	83.93 (+0.18)	Semantic segmentation of crop structure using UAV imagery
	[150]	CCTseg	AERO	mIoU	70.1 (+1.8)	Semantic segmentation for UAV autonomous visual perception.
	[151]	Clusterformer	Hubei	IoU	78.35 (+1.55)	Pine disease segmentation using UAV remote sensing.
	[152]	HSI-TransUNet	UAV-HSI-Crop	Accuracy	86.05 (+7.41)	Semantic crop mapping using UAV hyperspectral imagery.
	[153]	Segformer+UperNet-Swin	Acquired	mIoU	86.36 (+0.91)	Date palm segmentation using UAV Transformer models.
	[155]	EMFNet	CITYSCAPES	mIoU	76.0 (+0.7)	Marine image segmentation using UAV and Transformer.
	[156]	Cascade CATransUNet	CrackLS315	mIoU	89.83 (+9.03)	UAV-based high-resolution bridge crack segmentation system.
Tracking and detection	[133]	AWin Transformer	Custom Rotor-Drone	mAP	89.5 (+1.7)	Rotary-wing UAV object detection
	[134]	MobileViTv3	Custom UAV dataset	AP	89.31 (+1.72)	UAV image detection and real-time tracking
	[140]	Mixed-Temporal Transformer	DTB70	Pre	84.3 (+3.4)	Robust aerial target tracking with multi-template fusion
	[141]	Siamese	DTB70	AUC	65.5 (+0.9)	UAV tracking with contextual interaction and multi-scale fusion
	[135]	ELAN-Trans	VisDrone2021-DET	mAP	18.1 (+2.8)	Small object detection in UAV with altitude, density variation.
	[136]	ViT	DroneVehicle	mAP	75.5 (+1.3)	Visible-thermal UAV object detection under adverse conditions
	[142]	DRAT	UAV123	AUC	66.5	Real-time UAV tracking with sparse region-aware attention
	[143]	Mutual Transformer	DTB70	Pre	85.9 (+4.2)	Robust UAV tracking with real-time efficiency
	[137]	STPN	Custom Dataset	mAP	77.86	UAV-based forest smoke detection for early fire monitoring
	[144]	Unified Transformer	Anti-UAV test-dev	AUC	77.9 (+4.7)	Thermal UAV target tracking with variation and occlusion.
AR	[114]	CI-STFormer	UAV-Human	Top-1 Acc.	89.3 (+2.5)	Robust skeleton-based AR with joint jitter suppression
	[125]	Skeleton MixFormer	UAV-Human Skeleton	Top-1 Acc.	88.5 (+2.7)	Human AR from aerial skeleton data
	[126]	CNN-Transformer	UAV-Human	Top-1 Acc.	86.0 (+3.4)	Human AR from UAV video streams
Security	[115]	Gated Transformer + DRL	Simulated multi-UAV	TSR	78.0 (+12.0)	Aol and secrecy performance in task offloading
	[160]	SC-RTDETR	Pine wilt disease UAV imagery	mAP	89.1 (+12.9)	Detection performance under adversarial attacks
	[158]	TransReSE	Four UAV security datasets	F1	90.8 (+7.6)	Efficient across multiple UAV security datasets
	[159]	Transformer + PR selection	Simulated jamming	CSR	70.0 (+12.0)	CSR under heavy jamming (vs. static methods)
	[157]	ANDT	Drone-anomaly	FPA	91.3 (+7.3)	FPA in anomaly detection
	[161]	ViT + Jacobian matrix reg.	UAV remote sensing	ATSR	84.0 (+19.0)	Adversarial transferability in physical attack scenario
	[164]	Wav2Vec2	In-house 3-hour UAV audio	F1	88.4 (+1.4)	Identifying flight anomalies via UAV sound patterns
	[165]	CNN-LLM blockchain	f 5G-NIDD	F1	93.85 (+1.56)	AI-driven blockchain framework for UAV threat resistance.
	[166]	Llama-2-7B	Network traffic	Accuracy	97.03 (+19.01)	LLM-based chatbot conducts UAV man-in-the-middle attacks.
Agriculture	[34]	ViT	Cotton field, and public	Accuracy	97.56 (+2.44)	Abnormal image classification for smart agriculture
	[64]	SwinT-YOLO	Custom UAV maize tassels	AP	95.11 (+1.3)	Object detection of maize tassels
	[167]	LoFTR (Retrained)	Wheat field (ETH Zurich)	RE	27 cm (avg. error)	Inter-day image alignment and monitoring
	[138]	Swin-T	Litchi orchard UAV	AP	79.6 (+4.0)	Detection of late-autumn litchi shoots
	[139]	Swin-T	Alpine meadow UAV imagery	AP	95.4 (+10)	Grassland segmentation and degradation detection

Abbreviations: Channel success rate (CSR); Frame prediction accuracy (FPA); Task success rate (TSR); Attack transfer success rate (ATSR); Gain compared to the baseline (GCB); registration error (RE); Dynamic Region-Aware Transformer (DRAT); Small-Scale Transformer Feature Pyramid Network (STPN)

- Enhanced perception and control:** Transformer architectures significantly improve UAV perception tasks such as object detection, semantic segmentation, and trajectory tracking. Their attention mechanisms enable superior contextual awareness by modeling long-range dependencies—surpassing traditional CNN-based approaches, especially in dynamic environments.
- Strength of hybrid models:** CNN-Transformer hybrids offer an effective balance between local and global feature extraction. This combination enhances robustness across varying aerial conditions and proves especially valuable in practical scenarios such as precision agriculture, surveillance, and disaster response.
- Scalability through hierarchical attention:** Models like Swin Transformers employ window-based attention mechanisms that reduce computational load while maintaining high performance. These are particularly suitable for embedded UAV systems dealing with high-resolution imagery, though they require tuning for domain-specific constraints.
- Spatio-temporal reasoning for dynamic environments:** STTs excel in modeling motion patterns and temporal dependencies, making them ideal for real-time navigation, crowd monitoring, and coordinated multi-agent behavior. However, their real-time deployment is still hindered by inference delays and hardware limitations.

5. **Emerging role of LLMs:** LLMs introduce high-level reasoning, mission planning, and human–UAV interaction via natural language. While current adoption is limited by size and latency, LLMs show strong potential for intuitive control in collaborative defense and civilian applications, especially with advances in prompt tuning and model compression.

These insights underscore that successful deployment of Transformer-based UAV systems requires a trade-off between model performance and operational feasibility. Future work should focus on cross-domain generalization, real-world benchmarking, and edge-efficient Transformer design.

5. Case studies

This section presents two representative case studies in the domain of UAV intelligence enhancement: the first focuses on a Transformer-based UAV tracking framework, while the second explores a LLM-based UAV framework. By examining these systems in detail, the section highlights key architectural components, and practical deployment considerations. The inclusion of publicly available source code for both case studies enhances reproducibility and transparency, making these works valuable references, and excellent entry point for junior researchers seeking to explore and contribute to the growing field of intelligent UAV systems.

– **Transformer-based UAV:** As a case study of Transformer-based UAV tracking, the work [31] introduces spatial-channel Transformer (SCT), a novel low-light enhancement module designed to improve visual tracking in nighttime UAV applications. The pipeline, illustrated in Figure 9 (a), begins by preprocessing incoming low-light images using SCT before feeding them into a tracking network. SCT enhances both the template and search patches by estimating two key components: an illumination curve map and a noise curve map. These maps are generated using a hybrid CNN-Transformer architecture that captures both local and global contextual features. A robust non-linear curve projection mechanism then utilizes these maps to simultaneously brighten and denoise the input frames, improving the quality of features extracted downstream.

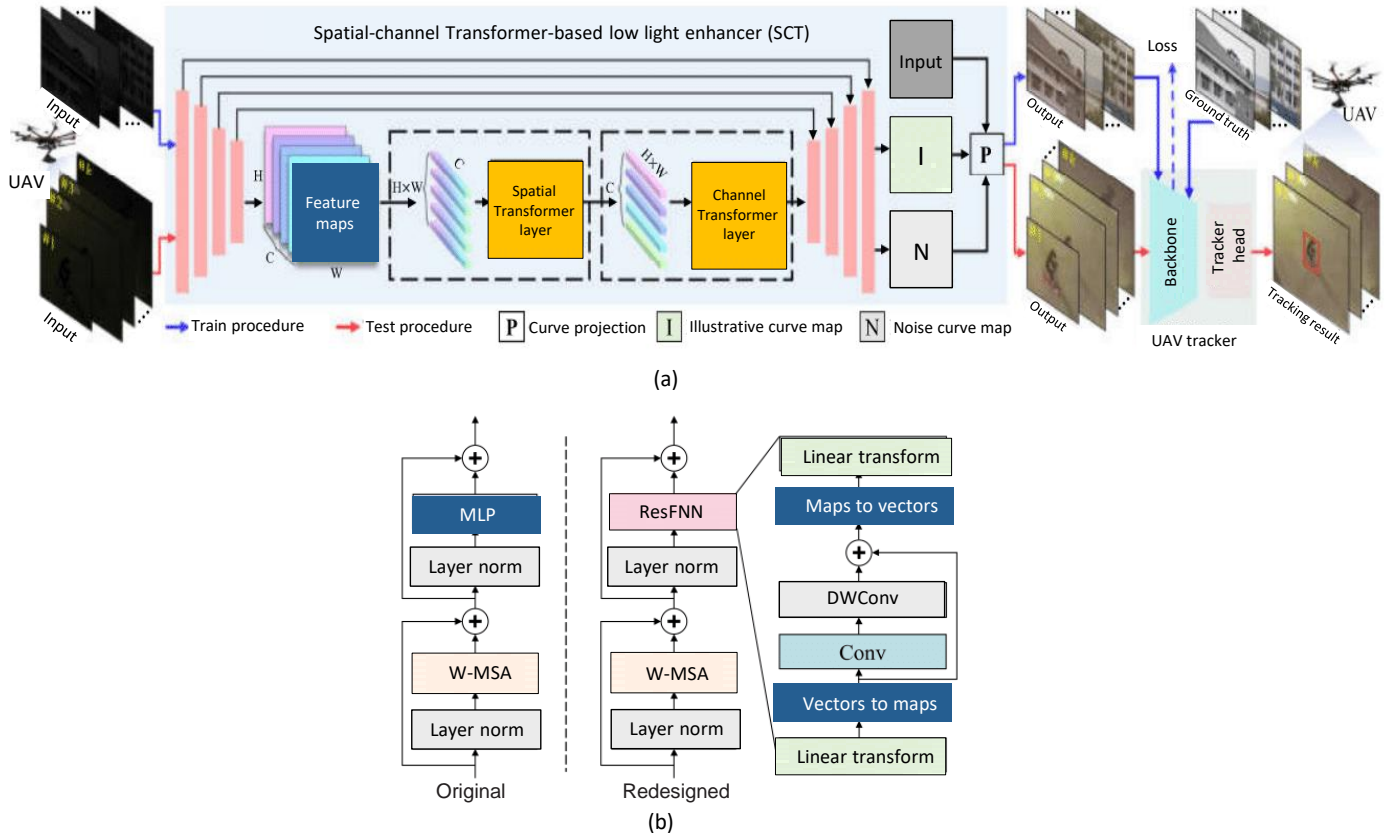


Figure 9: Overview of the SCT-enhanced Transformer framework for nighttime UAV tracking and Transformer module design comparison. (a) The SCT module is inserted before the tracking network to enhance low-light inputs by estimating illumination and noise maps, followed by a robust curve projection for simultaneous denoising and brightening of template and search patches. Trained with a task-specific perceptual loss, SCT aligns image enhancement with the needs of tracking, improving feature quality and object localization in nighttime UAV applications. (b) Transformer layer design comparison: the original version uses window-based W-MSA followed by an MLP, which lacks local detail preservation. The redesigned version replaces the MLP with a ResFFN, combining convolutional operations with attention to better retain local features and boost enhancement and tracking performance.

A central contribution is the Transformer layer design, detailed in Figure 9 (b), which departs from the traditional MLP-based feedforward structure. Instead, it employs a residual convolutional feedforward network (ResFFN). This allows the model to retain and enhance fine-grained local structures—crucial for visual tracking under low-light conditions. The self-attention mechanism used is a window-based MSA (W-MSA) module that operates within non-overlapping spatial windows, significantly reducing computational overhead while modeling long-range dependencies.

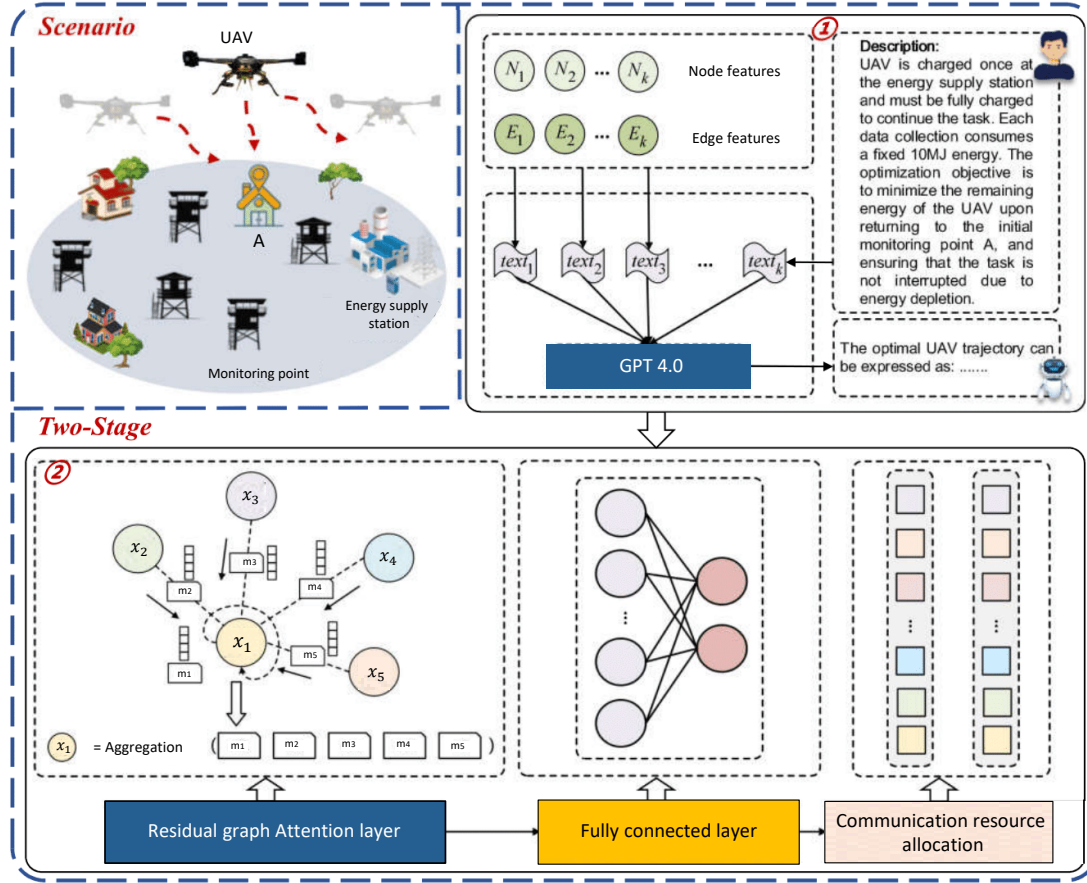


Figure 10: The LLM case study describes a scenario module that uses a two-stage joint optimization strategy: first, a LLM generates the UAV's flight trajectory, and then a GNN allocates communication resources. These two stages work together, ensuring that the UAV's path and resource allocation satisfy the mission's objectives and constraints [171].

The overall architecture effectively integrates spatial and channel attention, yielding improved perception of object features in darkness. Training is task-driven, guided by a perceptual loss derived from feature maps of a tracker backbone (e.g., AlexNet), thus aligning enhancement with the needs of tracking rather than generic image restoration. In deployment, SCT acts as a plug-and-play module, offering substantial tracking accuracy boosts across various benchmark trackers without requiring additional nighttime-labeled data. The authors have made their implementation and the newly constructed DarkTrack2021 benchmark publicly available, which facilitates reproducibility and further experimentation. This openness significantly enhances the framework's practical value, enabling both academic and industry researchers to benchmark, extend, or deploy the SCT module in real-world UAV scenarios. While SCT adopts a Transformer-based enhancement strategy, its objective shares conceptual similarities with recent encoder-decoder-based image enhancement models such as R-REDNet [170], which employs deeper convolutional layers and averaging-based skip connections to improve real-world image denoising. However, SCT differs by integrating task-specific attention mechanisms and curve-based projection directly tailored for UAV tracking under low-light conditions.

– **LLM-based UAV:** The LLM case study depicted in Figure 10 demonstrates the proposed framework through a UAV networking scenario designed to optimize both trajectory planning and communication resource allocation. The scenario involves a UAV that must visit several monitoring points, collect data, recharge at an energy supply station, and return to its starting point while managing its energy efficiently. The system adopts a two-stage joint optimization strategy.

In the **first stage**, an LLM block (e.g., GPT-4) transforms extracted features — such as UAV start position, distances between points, and data volumes — into textual inputs. This LLM generates an initial UAV trajectory plan based on semantic understanding of these features. In the **second stage**, a graph neural network (GNN) block processes the combined information (the initial trajectory and graph data) to allocate communication resources such as bandwidth and power. Within the GNN, an attention layer dynamically weighs the importance of different nodes and edges, ensuring that critical monitoring points or links receive appropriate resources while balancing overall energy consumption. The residual connections between the LLM and GNN blocks help maintain information flow and reinforce feature learning. The output block verifies results and optimizes both path and resource allocation under constraints. Experiments show that the LLM+GNN framework outperforms LLM+Node2Vec and LLM+GAT baselines, demonstrating robust energy efficiency and stable performance even as task sizes increase — though the attention mechanism can sometimes over-prioritize high-importance nodes, which requires careful tuning. Importantly, the authors have made their implementation publicly available to support reproducibility, which further strengthens the framework's practical value [171].

6. Research challenges and future directions

This section explores the key limitations facing current Transformer-UAV integrations and outlines promising research directions aimed at overcoming these challenges and suggesting future endeavors while enhancing scalability, efficiency, and adaptability in real-world UAV operations.

6.1. Research challenges

The integration of Transformer, and LLMs architectures into UAV systems has opened new frontiers in perception, decision-making, and autonomous control. Despite their impressive capabilities in modeling long-range dependencies and processing multi-modal data, several challenges hinder the widespread adoption and full potential of Transformer-, and LLM-based UAV. A deeper examination of their current limitations and operational constraints is presented below:

- (a) **Real-time deployment of Transformers for UAVs:** Transformer models, while powerful in capturing long-range dependencies and contextual information, are computationally intensive due to their self-attention mechanism, which scales quadratically with input length. In UAV applications, where real-time decision-making is critical, such complexity poses a significant limitation. The high number of parameters increases latency and memory demands, making deployment on resource-constrained onboard hardware challenging. This often necessitates reliance on edge servers or cloud computing, introducing communication delays that further hinder responsiveness. Moreover, the energy consumption associated with Transformer inference can drain UAV battery life, limiting operational duration. Real-time performance is especially affected in tasks like path planning [172], swarm coordination [173], or and tracking [174], where milliseconds matter. To overcome these issues, future research must focus on model compression techniques, efficient attention mechanisms (e.g., linear or sparse attention), and hardware-aware Transformer design. These solutions are essential to ensure low-latency, high-accuracy Transformer performance compatible with real-time UAV missions.
- (b) **Data scarcity and annotation cost:** Transformer-based models are inherently data-hungry due to their high capacity and lack of inductive biases, making them particularly susceptible to overfitting when applied to UAV tasks with limited annotated datasets. In this context, high-quality data annotation plays a pivotal role, as the performance and generalization ability of Transformers heavily depend not only on the quantity but also on the accuracy and consistency of labeled training data [175]. This issue is further compounded in UAV contexts where data collection and labeling present unique challenges. UAV imagery often exhibits varying object scales (due to altitude changes), dynamic viewpoints (from rapid aerial maneuvers), motion blur (caused by platform speed or wind), and cluttered backgrounds (e.g., urban environments or natural terrains). These visual complexities make manual annotation both time-consuming and costly, as they often require expert intervention and multiple verification stages. While a number of synthetic and simulated datasets, such as those developed for UAV monitoring [176], have been proposed to alleviate the data scarcity issue, many of these fail to accurately capture the variability and unpredictability of real-world scenarios, leading to domain gaps that impair generalization. As a result, Transformer models trained solely on synthetic UAV data may underperform in practical deployments. Furthermore, the scarcity of diverse and high-quality UAV datasets hampers the generalization ability of Transformer models, which typically excel when trained on large-scale, well-annotated corpora. As a result, the field suffers from a bottleneck in supervised learning progress, especially for fine-grained tasks like object detection, semantic segmentation, and AR from aerial views. To overcome these challenges, future research must explore cost-efficient annotation strategies, including active learning, semi-supervised learning, and synthetic data generation through simulation or generative models. However, because simulated datasets often fail to fully replicate the complexity of real-world UAV environments, their use alone may not guarantee robust generalization. Thus, domain adaptation techniques, transfer learning from related domains, and realistic data augmentation are essential to narrowing the synthetic–real gap. Bridging this gap remains a critical research direction for enabling the scalability and real-world deployment of Transformer-based UAV systems.
- (c) **Multi-modal sensor fusion:** Despite the considerable potential of multi-modal sensor fusion to improve perception accuracy, situational awareness, and robustness in UAV operations [177], its implementation in Transformer-based UAV systems presents several critical challenges. A primary challenge is the need for precise calibration and temporal synchronization across diverse sensors such as LiDAR, RGB cameras, IMUs, and GPS; any misalignment can degrade the performance of attention-based fusion mechanisms by introducing temporal or spatial noise into the input embeddings. Transformer architectures, while powerful in modeling long-range dependencies, are highly sensitive to input consistency and may propagate sensor misalignments through the entire attention pipeline. Furthermore, the real-time integration of heterogeneous, high-dimensional sensor data imposes substantial computational and memory demands—constraints that conflict with the limited onboard processing capabilities typical of small UAV platforms. Environmental variability (e.g., fog, rain, or low light) can also disrupt modality-specific inputs, making it difficult for Transformers to maintain reliable attention weights across modalities. In addition, these models often require large labeled datasets for training and struggle to generalize to unseen sensor configurations or mission domains without extensive fine-tuning. Lastly, aligning multimodal data representations (e.g., 2D visual streams with 3D point clouds) remains a non-trivial task, especially when attempting to encode them into unified token sequences suitable for Transformer inputs. These challenges underscore the need for efficient, domain-adaptive, and resource-aware sensor fusion strategies specifically tailored for Transformer-based UAV architectures. To address the unique challenges of multi-modal sensor fusion in Transformer-based UAV systems, future research should focus on designing fusion frameworks that are both modality-aware and computationally efficient. Transformer architectures offer strong potential for modeling complex cross-modal relationships through self-attention

mechanisms; however, adapting them to UAV platforms requires optimizing their efficiency and robustness. Strategies such as modality-specific tokenization, cross-attention fusion modules, and hierarchical encoding can enhance the network's ability to learn meaningful correlations across disparate sensor inputs (e.g., LiDAR, RGB, IMU). Incorporating uncertainty modeling and confidence weighting into attention layers can also improve the resilience of fusion against sensor noise or failure. Furthermore, lightweight Transformer variants (e.g., MobileViT, Linformer) and edge computing techniques, including FPGA or TPU acceleration, are essential for meeting real-time constraints on resource-limited UAVs. Standardized multi-sensor alignment procedures and domain-adaptive pretraining on heterogeneous UAVs datasets will be key to improving generalization and transferability across missions and environments.

- (d) **Swarm and multi-agent coordination:** In Transformer-based UAV systems present significant challenges. Real-time communication and synchronization among agents are hindered by limited bandwidth, latency, and packet loss. Transformers, while powerful, are computationally intensive, restricting their deployment on resource-constrained UAVs. Achieving decentralized coordination without sacrificing global task coherence is complex, especially in dynamic and unpredictable environments. Moreover, adapting Transformers to process multi-modal data from heterogeneous UAV sensors for shared situational awareness remains an open issue. Scalability is another concern, as coordinating larger swarms exacerbates data flow, model complexity, and decision latency. To address these challenges in Transformer-based UAV systems, several strategies can be employed. First, efficient Transformer variants such as sparse attention, linear attention, or lightweight architectures (e.g., Linformer, Performer) can reduce computational demands, enabling real-time execution on UAV hardware. Second, hierarchical or federated coordination frameworks can facilitate decentralized control while preserving global coherence through periodic synchronization. Third, adaptive bandwidth management and compression techniques can alleviate communication bottlenecks and reduce packet loss. Fourth, multi-modal sensor fusion modules with attention gating can help prioritize reliable sensor streams, improving robustness to environmental variability. Finally, scalable swarm learning algorithms that combine local learning with global updates can support coordination across large UAV fleets with minimal latency and model overhead.
- (e) **Interpretability and explainability:** Interpretability and explainability of Transformer-based UAV models pose critical challenges. Transformers, with their deep attention layers and complex architectures, function as black boxes, making it difficult to understand how decisions are derived. In UAV missions, where safety and real-time responses are crucial, the lack of transparency hinders trust and adoption. Visualizing attention maps offers some insight, but interpreting them in the context of dynamic flight scenarios remains difficult. Furthermore, explaining multimodal fusion and temporal dependencies in UAV tasks adds to the complexity. Achieving interpretable yet performant models demands novel explainable AI (XAI) approaches tailored for aerial decision-making contexts. To overcome these interpretability challenges, several targeted solutions can be implemented. First, developing domain-specific XAI methods, such as attention flow tracing or saliency-based heatmaps aligned with flight telemetry, can provide more intuitive insights into model decisions. Second, incorporating symbolic reasoning or rule-based modules alongside Transformer outputs can enhance transparency by grounding decisions in interpretable logic. Additionally, embedding uncertainty estimation within attention mechanisms can help indicate confidence levels, supporting safer and more accountable UAV operations. These strategies collectively enhance trust and facilitate deployment in mission-critical scenarios.
- (f) **UAV sensors sensitivity challenge:** UAV sensor sensitivity poses critical challenges for Transformer-based models. Sensors such as LiDAR, IMUs, GPS, and rgb-d cameras are vulnerable to noise, drift, and occlusion, which can degrade the quality of input data. Since Transformers rely on attention mechanisms that weigh all inputs, any distortion can misguide attention distributions, leading to poor feature extraction, temporal misalignment, and inaccurate decisions. The impact is more pronounced in dynamic environments where reliable perception is vital for navigation and coordination. When extended to LLMs, additional concerns arise. LLMs may misinterpret noisy or ambiguous sensor-derived prompts, leading to hallucinations or incorrect reasoning. Their sensitivity to input phrasing and lack of grounded understanding makes them especially prone to error when sensor data is translated into text. Moreover, LLMs typically lack real-time feedback mechanisms, making them less responsive to fluctuating sensor reliability. Addressing these issues requires sensor-aware prompting strategies, uncertainty quantification, and hybrid architectures that fuse symbolic reasoning with perception-driven models for robust UAV applications.
- (g) **Transformer-based UAV models threats:** Transformer-based UAV face evolving threats. Flight variability and spectrum congestion allow attackers to vary timing, protocol and modulation, undermining learned attention patterns. Sophisticated adversaries craft perturbations in radio frequency waveforms or telemetry streams, subtly shifting token distributions to trigger misclassification, while replay and spoofing exploits leverage temporal self-attention windows. Limited training data for rare signal types amplifies overfitting, degrading generalisation to unseen intrusions. LLM-driven IDS add further vulnerabilities. Textual reasoning layers can hallucinate interpretations of malicious traces, especially when prompts derive from noisy, compressed sensor logs. Prompt-injection or adversarial suffixes may redirect the model's focus, suppressing alarms. The black-box nature complicates forensic auditing, and the parameter space enlarges the attack surface for trojaned weights or backdoor activations. To mitigate these challenges, several solutions have been proposed. Robust adversarial training using a mix of synthetic and real attack patterns can improve model generalization and resistance to sophisticated intrusions. Incorporating multi-modal fusion with uncertainty quantification allows the system to assess and adjust for sensor reliability, reducing the impact of noisy or manipulated inputs before processing by Transformer or LLM models. Additionally, deploying lightweight explainability tools and runtime monitoring mechanisms can help detect abnormal attention patterns or prompt manipulations, enhancing both the interpretability and the security of UAV intrusion detection systems in real-time operations.

6.2. Future directions

To overcome the aforementioned limitations and advance the capabilities of Transformer- and LLM-based UAV systems, it is crucial to explore forward-looking strategies and innovative solutions. The following future directions, drawn from both the reviewed studies and recent developments in related fields, offer valuable insights that can be adapted to enhance performance, reliability, and scalability in UAV contexts. These future directions aim to pave the way for more intelligent, autonomous, and resilient UAV applications:

- (a) **Lightweight Transformer- and LLM-based UAV variants:** One of the most critical directions for advancing Transformer- and LLM-based UAV systems lies in the development and deployment of lightweight and computationally efficient Transformer architectures. Standard models such as BERT or ViT, while powerful, impose substantial memory and compute requirements that exceed the constraints of edge devices onboard UAVs. To bridge this gap, emerging architectures like MobileViT [178], TinyBERT, DistilBERT [179], Linformer [180], and Performer offer promising trade-offs between performance and resource efficiency. These variants reduce model complexity through techniques such as knowledge distillation, low-rank approximation, sparse or linear attention mechanisms, significantly lowering latency and power consumption. A complementary strategy involves designing small language models (SLMs) [181] tailored to UAV-specific tasks—such as mission summarization, instruction parsing, and inter-agent communication—while accommodating constraints like limited input length, real-time responsiveness, and domain-specific vocabulary. In this context, Transformer-based DTL [182] and domain adaptation [183] play a pivotal role in creating lightweight yet task-effective models. Instead of training from scratch, UAV developers can fine-tune pre-trained Transformer backbones (e.g., BERT, ViT, or T5) on UAV-relevant datasets, thereby leveraging knowledge learned from large corpora and adapting it to aerial domains. Moreover, cross-modal domain adaptation techniques allow Transformers to generalize across sensor inputs (e.g., visual, thermal, radar) or environmental variations (e.g., urban vs. rural, day vs. night), increasing robustness while reducing data collection costs. These latter methods help compress model size, reduce training time, and boost performance under real-world UAV constraints.
- (b) **Exploring self-supervised and semi-supervised learning in UAV:** Despite the rapid progress in applying Transformers and LLMs to UAV systems, current approaches overwhelmingly rely on supervised learning, which demands large amounts of labeled data—often difficult to obtain in aerial contexts. In contrast, self-supervised learning (SSL)- and semi-supervised learning (semi-SL)-based Transformer [184, 185] offer promising yet underexplored paradigms for enabling data-efficient model development. In the context of LLM-based UAV applications—such as mission instruction parsing, human-UAV interaction, or cross-agent communication—SSL techniques like masked token prediction, contrastive pretraining, and next-sentence prediction can be used to pretrain models on massive corpora of unstructured aerial mission logs, telemetry data, or inter-agent dialogues. These self-supervised objectives allow LLMs to capture structural and semantic patterns without requiring manual annotation, thus supporting flexible adaptation to downstream UAV-specific tasks. Similarly, semi-supervised Transformers and LLMs can leverage limited labeled data alongside large-scale unlabeled UAV inputs (e.g., video frames, sensor readings, environmental reports) using methods like pseudo-labeling, consistency training, and teacher-student architectures. These approaches are particularly useful for fine-tuning vision-language models (VLMs) or instruction-following LLMs in real-time scenarios, where fully annotated datasets are scarce. Moreover, combining SSL and semi-SL [186] with continual learning strategies enables UAVs to incrementally improve their models based on edge-collected data, enhancing robustness to domain shifts and operational variability. Future research should focus on integrating SSL and semi-SL frameworks into lightweight Transformer and LLM variants, tailored for real-time UAV deployment. This includes designing pretext tasks specific to aerial perception and communication, minimizing labeling costs, and maximizing generalization across diverse missions and environments. Advancing this direction will be essential to achieving scalable, autonomous, and intelligent UAV systems that learn and adapt with minimal supervision.
- (c) **Federated, collaborative, and edge learning:** Transformer and LLM-based models offer powerful capabilities for perception, decision-making, and communication in UAV systems. However, their training and inference typically require centralized data and substantial computational resources—assumptions that are not always feasible in real-world UAV deployments characterized by distributed agents, limited connectivity, and privacy concerns. Yet, federated learning, collaborative learning, and edge learning remain largely unexplored in the context of Transformer-based UAV applications. These paradigms enable decentralized model training across multiple UAV or edge nodes without requiring raw data sharing, making them highly suitable for UAV swarms engaged in tasks like cooperative surveillance, distributed mapping, or autonomous coordination. Incorporating federated Transformers [187] allows UAVs to collectively improve their models—e.g., visual Transformers or LLMs—based on local experiences, while only exchanging model updates. This preserves data privacy and reduces bandwidth usage, which are critical in contested or bandwidth-limited environments. Collaborative learning, where UAVs actively share partial representations, context, or knowledge graphs, could enhance semantic alignment and mutual understanding in swarm-level operations. Meanwhile, edge learning enables real-time adaptation of Transformers on-device, allowing UAVs to adjust to local conditions without depending on the cloud. When integrated with lightweight Transformer variants and self-supervised or semi-supervised pretraining, these distributed learning strategies can dramatically improve scalability, robustness, and generalization across diverse missions and environments. Future research should explore novel architectures and protocols that support federated fine-tuning of Transformer backbones, dynamic model aggregation, cross-modal collaboration among heterogeneous UAVs, and energy-efficient edge deployment. Addressing challenges such as model drift, communication efficiency, and security in federated Transformer training is crucial. Advancing this direction will pave the way for fully autonomous, intelligent, and cooperative UAV networks capable of learning and evolving in decentralized, real-world settings.

- (h) **Exploit unused DRL techniques:** Although recent advancements have integrated sophisticated DRL methods—such as SAC, MADDPG, and multi-agent AC frameworks—with Transformers in UAV applications, several foundational and effective DRL techniques remain largely absent from the literature. Notably, classical value-based methods such as state–action–reward–state–action (SARSA), Q-Learning, asynchronous advantage actor–critic (A3C), double DQN (DDQN), and prioritized DQN (pri-DQN) [12, 188], have yet to be explored in conjunction with Transformer architectures for UAVs. These methods, while simpler, offer stable learning dynamics and can benefit significantly from Transformer-based temporal or spatial state encoding, especially in discrete action spaces like grid-based navigation or decision-tree decision-making. In addition, enhanced Q-learning approaches like double DQN (DDQN) and prioritized DQN (pri-DQN)—which address issues such as overestimation bias and inefficient experience replay—are promising candidates for integration with Transformers, particularly in partially observable environments where attention mechanisms can augment the value estimation process. Furthermore, asynchronous AC methods like A3C, known for enabling parallelized learning and better exploration, have not yet been adapted with Transformer-enhanced policy/value networks in UAV scenarios. These methods could unlock new possibilities in large-scale, real-time, or mission-critical multi-UAV applications. Future research should investigate how these underutilized DRL frameworks can be reimagined using Transformer components to improve sample efficiency, stability, and task-specific generalization across various UAV missions.
- (i) **Enhancing UAV visual perception through descriptor fusion:** A compelling future direction for UAV systems is the enhancement of visual perception capabilities by combining local and global feature descriptors within CNN-Transformer hybrid models, alongside task-specific denoising techniques. In visually complex UAV missions—such as long-range surveillance, target tracking, or inspection—robust feature extraction is crucial for consistent recognition and scene understanding. Traditional descriptors like local maximal occurrence (LOMO) offer strong local texture sensitivity [189], while CNN-Transformer fusion models enable hierarchical and context-aware representations that capture both spatial detail and global semantics. Integrating these via a high-dimensional feature fusion (HDFE) framework, such as tensor-based schemes that unify heterogeneous descriptors, can lead to more discriminative and resilient visual encoding, even in challenging aerial conditions.
- (i) **Visual language model for task-specific:** A promising future direction for Transformer-based UAV systems lies in the development of task-specific VLMs that jointly process visual inputs (e.g., aerial images, video streams) and textual data (e.g., mission instructions, annotations, or environmental reports). While general-purpose VLMs like BLIP [190], Flamingo [191], and GPT-4V [192] have demonstrated impressive performance across a range of vision-language tasks, their direct application to UAV missions is limited by domain mismatch and computational overhead. Task-specific VLMs, trained or fine-tuned on UAV-relevant data, can bridge this gap by aligning semantic understanding with mission-critical objectives such as target recognition, damage assessment, path description, or instruction-grounded control. These models enable UAVs to interpret multi-modal inputs in real time and generate mission-aware outputs—such as narrating surroundings, reporting anomalies, or following natural language commands with visual grounding. Future research should focus on curating specialized aerial vision-language datasets, designing lightweight architectures suited for onboard inference, and exploring multi-task and cross-modal attention mechanisms to improve alignment between visual perception and linguistic reasoning. Task-specific VLMs will be pivotal in enabling interactive, explainable, and human-aligned autonomy in next-generation UAV systems.
- (d) **Cross-modal and MTL:** A promising yet underdeveloped direction in Transformer- and LLM-based UAV research lies in the integration of cross-modal and MTL paradigms [193]. UAVs typically operate in environments saturated with heterogeneous data sources, such as RGB/thermal imagery, LiDAR, IMU readings, environmental metadata, and textual instructions, making them ideal candidates for cross-modal Transformer architectures capable of learning rich, unified representations from multiple modalities. Existing approaches often process each modality in isolation or employ late fusion strategies, which limit the model's ability to reason jointly across inputs. Emerging multimodal models such as ViLBERT [194], and BLIP [190] can be adapted for UAV use cases to enhance context-awareness, real-time scene understanding, and human-machine interaction through shared attention mechanisms across modalities. In parallel, MTL offers a scalable and sample-efficient framework for training a single Transformer [195] or LLM model [196] to perform multiple UAV-related tasks—such as navigation, target recognition, obstacle avoidance, instruction following, and swarm coordination—within a shared architecture. This encourages the development of more generalizable and efficient models, capable of transferring knowledge across related tasks and improving robustness in unseen scenarios. The combination of cross-modal and MTL, such as cross-modal multitask Transformers [197], presents an especially powerful direction for UAV autonomy. By leveraging shared representations across modalities and objectives, such models can simultaneously interpret complex multimodal inputs (e.g., video and text) and execute diverse tasks (e.g., path planning, threat assessment, and report generation) within a single cohesive framework. This not only reduces computational overhead and deployment complexity but also improves adaptability and decision coherence in dynamic, real-world UAV missions.
- (e) **Human-UAV collaboration with Transformers, LLMs, and digital twins:** A critical future direction for autonomous aerial systems is the development of intelligent frameworks that support effective human-UAV collaboration, enabled by Transformer architectures, LLMs, and digital twin-based UAV technologies [198]. As UAVs are increasingly deployed in complex, high-stakes environments—such as disaster response, precision agriculture, surveillance, and infrastructure inspection—there is a growing need for systems that can interpret human intent, adapt to dynamic objectives, and communicate transparently. Traditional control interfaces based on manual inputs and rigid protocols often lack the flexibility and accessibility required for seamless cooperation. In contrast, LLMs and VLMs offer a powerful means of enabling UAVs to process natural language

commands, interpret contextual cues, and generate semantically aligned responses in real time. Moreover, the integration of digital twins—virtual replicas of UAV systems and their operating environments—provides a shared, interpretable space for real-time monitoring, simulation, and human-in-the-loop control. Digital twins can visualize the UAV's state, planned trajectory, environmental conditions, and mission progress, allowing human operators to better understand and intervene when needed [199]. Combined with multimodal Transformer models that fuse vision, language, and sensor data, such systems support shared autonomy, where control responsibilities fluidly transition between human and machine based on context and confidence. Future research should focus on developing lightweight, explainable Transformer-LLM architectures that interface seamlessly with digital twin platforms, enabling bidirectional communication, adaptive planning, and trust-driven collaboration. This integration will be foundational to building the next generation of human-centered, intelligent, and context-aware UAV systems.

- (f) **Standardized benchmarks and evaluation:** As Transformer architectures and LLMs continue to reshape the capabilities of UAV systems in perception, decision-making, and human interaction, there is a growing need for standardized benchmarks and evaluation protocols tailored to this emerging paradigm. Currently, research in this domain is fragmented, often relying on custom datasets, task-specific metrics, and ad-hoc evaluation setups that hinder reproducibility, comparability, and holistic performance assessment. This lack of standardization limits researchers' ability to rigorously quantify progress, identify bottlenecks, and generalize findings across UAV platforms and applications. Future work should therefore prioritise the creation of comprehensive, multimodal UAV datasets that include synchronised visual, textual, sensor, and mission-level data suitable for evaluating Transformer and LLM models across a wide range of tasks—such as instruction following, target detection, route generation, and collaborative decision-making. In addition to traditional performance indicators, there is a pressing need to introduce new metrics that are tailored to the multimodal and generative nature of Transformer and LLM-based UAV systems. For instance, a cross-modal alignment score (CMAS) could quantify how well generated textual commands or plans align with the UAV's visual context or mission objectives [200], using retrieval-based metrics like Recall@k. Grounding consistency score (GCS) could evaluate the percentage of correctly referenced visual or geospatial entities within generated language, assessing the model's multimodal grounding capabilities. To address safety and trustworthiness, metrics such as hallucination rate (HR) and toxicity risk score (TRS) can help capture the frequency of factually unsupported or potentially harmful content generated by LLMs; tools like LLMDET [201] may be integrated into evaluation pipelines for automated detection of adversarial or manipulated language. Furthermore, an Attention faithfulness index (AFI), based on the divergence between attention heatmaps and external saliency methods (e.g., Grad-CAM), could assess the interpretability and internal reasoning transparency of Transformer models. DRL-based UAV models could be assessed with trajectory success reward (TSR), which measures cumulative mission rewards, while normalizing with energy consumption per reward (E/R) provides insights into operational efficiency. Lastly, hardware-aware metrics such as edge latency per token (ELPT) [202] can evaluate the real-time feasibility of LLM-based systems deployed on embedded platforms, by measuring the average inference delay per output token. By incorporating these metrics, future research can move beyond narrow accuracy benchmarks and embrace a broader evaluation spectrum that captures safety, alignment, interpretability, and system efficiency. This should be supported by scenario-based simulations, digital twin environments, and human-in-the-loop experiments to ensure the real-world relevance and robustness of Transformer- and LLM-based UAV systems. Such a comprehensive evaluation framework is essential for advancing trustworthy and mission-ready aerial autonomy.
- (g) **Enhancing UAV reasoning via Transformers:** One promising direction for future research lies in enhancing high-level reasoning capabilities in UAVs using Transformer architectures. While current Transformer-based UAV models excel at tasks such as tracking, classification, and semantic segmentation, their potential for complex decision-making and inference remains underexplored. Future efforts should aim to integrate symbolic reasoning, planning, and contextual understanding within Transformer frameworks to support autonomous missions that require situational awareness and adaptive behavior. This could involve coupling Transformers with knowledge graphs for image or point-cloud [203], neurosymbolic models [204], or LLMs fine-tuned for domain-specific UAV logic. Additionally, designing lightweight, interpretable Transformer variants capable of on-board reasoning under computational constraints will be essential for real-world deployment. Such advancements would empower UAVs not only to perceive their environments but also to reason, predict, and act with a higher degree of autonomy in dynamic and uncertain scenarios.
- (g) **Exploring GAN- and AE-based Transformers:** Another promising research direction involves the integration of generative adversarial networks (GANs) and autoencoders (AEs) with Transformer architectures to address data scarcity, uncertainty, and complexity in UAV applications [205, 206]. GAN-Transformer hybrids can be leveraged for high-fidelity data generation [207], sim-to-real domain adaptation, and synthetic augmentation of aerial imagery or data, which is especially valuable in training perception models under diverse or rare conditions. In parallel, AE-Transformer models offer a compact and robust framework for feature compression, anomaly detection, and latent representation learning from multimodal UAV sensor streams. For instance, VQ-VAE Transformers can enable efficient encoding of visual scenes prior to decision-making [208], while sequence-to-sequence AE-Transformers can support trajectory prediction or event summarization in real time. These combined architectures present an opportunity to enhance the adaptability and generalization capabilities of Transformer-based UAV systems, particularly under limited supervision or constrained computing environments. Further research should investigate their optimization for edge deployment, adversarial robustness, and alignment with regulatory constraints in safety-critical missions.

7. Conclusion

This review has presented a comprehensive analysis of recent advancements in Transformer- and LLM-based models for UAV applications. By categorizing various Transformer architectures—such as CNN-Transformers, ViTs, Swin Transformers, Spatio-Temporal Transformers, and DRL-based models—the study underscored their impact on enhancing perception, decision-making, and reasoning in aerial systems. Hybrid models like CNN-Transformers effectively balance local and global feature extraction, while ViTs and Swin Transformers offer improved classification and scalability for high-resolution tasks. STTs enable dynamic modeling for tasks like trajectory prediction and swarm coordination, and DRL-based Transformers enhance adaptive decision-making. The integration of LLMs introduces capabilities such as mission planning and natural language interaction, despite current deployment limitations. Key challenges remain, including computational demands, limited datasets, and the lack of standardized benchmarks. Future research should focus on lightweight and efficient architectures, robust multimodal fusion, domain adaptation, and real-time edge deployment. Transformer-based models hold substantial promise for next-generation UAV autonomy, offering a path toward more intelligent, responsive, and collaborative aerial systems.

CRedit authorship contribution statement

Hamza Kheddar: Conceptualization; Methodology; Data Curation; Resources; Investigation; Visualization; Writing original draft; Writing, review, and editing. **Yassine Habchi:** Conceptualization; Methodology; Resources; Investigation; Writing original draft; Writing, review, and editing. **Mohamed Chahine Ghanem:** Conceptualization; Methodology; Resources; Investigation; Writing original draft; Writing, review, and editing. **Mustapha Hemis:** Conceptualization; Methodology; Resources; Investigation; Writing original draft; Writing, review, and editing. **Dusit Niyato:** Conceptualization; Methodology; Resources; Validation; Supervision; Writing, review, and editing.

Declaration of competing interest

The authors declare that they have no known competing financial interests or personal relationships that could have appeared to influence the work reported in this paper.

Data availability

No data was used for the research described in the article.

Acknowledgement

References

1. J. F. Fernandes, M. Assunção, D. Serrano, P. Afonso, P. Pinheiro, H. Marques, J. Neves, P. Teodoro, R. Póvoa, R. Marat-Mendes, et al., Extended-range marine unmanned surface vehicles for border surveillance missions, in: 2024 IEEE 22nd Mediterranean Electrotechnical Conference (MELECON), IEEE, 2024, pp. 960–965.
2. J. F. Waldner, A. Sadhu, A systematic literature review of unmanned underwater vehicle-based structural health monitoring technologies, *Journal of Infrastructure Intelligence and Resilience* (2024) 100112.
3. D. Wang, M. Zhao, Z. Li, S. Xu, X. Wu, X. Ma, X. Liu, A survey of unmanned aerial vehicles and deep learning in precision agriculture, *European Journal of Agronomy* 164 (2025) 127477.
4. Y. Himeur, S. Al-Maadeed, H. Kheddar, N. Al-Maadeed, K. Abualsaud, A. Mohamed, T. Khattab, Video surveillance using deep transfer learning and deep domain adaptation: Towards better generalization, *Engineering Applications of Artificial Intelligence* 119 (2023) 105698.
5. A. A. Saadi, B. P. Bhuyan, A. Ramdane-Cherif, Power consumption model for unmanned aerial vehicles using recurrent neural network techniques, *Aerospace Science and Technology* 157 (2025) 109819.
6. D. Debnath, F. Vanegas, J. Sandino, A. F. Hawary, F. Gonzalez, A review of UAV path-planning algorithms and obstacle avoidance methods for remote sensing applications, *Remote Sensing* 16 (21) (2024) 4019.
7. G. Sharma, S. Jain, R. S. Sharma, Path planning for fully autonomous UAV s-a taxonomic review and future perspectives, *IEEE Access* (2025).
8. A. Gueriani, H. Kheddar, A. C. Mazari, Deep reinforcement learning for intrusion detection in iot: A survey, in: 2023 2nd International Conference on Electronics, Energy and Measurement (IC2EM), Vol. 1, IEEE, 2023, pp. 1–7.
9. H. Kheddar, Y. Himeur, S. Al-Maadeed, A. Amira, F. Bensaali, Deep transfer learning for automatic speech recognition: Towards better generalization, *Knowledge-Based Systems* 277 (2023) 110851.
10. S. Lachenani, H. Kheddar, M. Ould Zmirli, Advancing bearing fault diagnosis using deep transfer learning for wireless sensor networks, *Arabian Journal for Science and Engineering* (2025) 1–21.
11. H. Kheddar, M. Hemis, Y. Himeur, Automatic speech recognition using advanced deep learning approaches: A survey, *Information fusion* 109 (2024) 102422.
12. H. Kheddar, D. W. Dawoud, A. I. Awad, Y. Himeur, M. K. Khan, Reinforcement-learning-based intrusion detection in communication networks: A review, *IEEE Communications Surveys & Tutorials* (2024).
13. H. Wu, H. Li, A. Shamsoshoara, A. Razi, F. Afghah, Transfer learning for wildfire identification in uav imagery, in: 2020 54th Annual Conference on Information Sciences and Systems (CISS), IEEE, 2020, pp. 1–6.
14. H. Kheddar, Y. Himeur, A. I. Awad, Deep transfer learning for intrusion detection in industrial control networks: A comprehensive review, *Journal of Network and Computer Applications* 220 (2023) 103760.
15. Y. Himeur, I. Varlamis, H. Kheddar, A. Amira, S. Atalla, Y. Singh, F. Bensaali, W. Mansoor, Federated learning for computer vision, *arXiv preprint arXiv:2308.13558* (2023).
16. N. Djeflal, H. Kheddar, D. Addou, A. C. Mazari, Y. Himeur, Automatic speech recognition with BERT and CTC transformers: A review, in: 2023 2nd International Conference on Electronics, Energy and Measurement (IC2EM), Vol. 1, IEEE, 2023, pp. 1–8.
17. I. Teixeira, R. Morais, J. J. Sousa, A. Cunha, Deep learning models for the classification of crops in aerial imagery: a review, *Agriculture* 13 (5) (2023) 965.

18. S. R. Andrade, H. S. Walsh, What went wrong: A survey of wildfire uas mishaps through named entity recognition, in: 2022 IEEE/AIAA 41st Digital Avionics Systems Conference (DASC), IEEE, 2022, pp. 1–10.
19. N. D. Vo, H.-G. Ngo, T. Le, Q. Nguyen, D.-D. Doan, B. Nguyen, D. Le-Huu, N. Le-Duy, H. Tran, K. D. Nguyen, et al., Aerial data exploration: An in-depth study from horizontal to oriented viewpoint, IEEE Access (2024).
20. E. Debas, A. Albuali, M. H. Rahman, Forensic examination of drones: A comprehensive study of frameworks, challenges, and machine learning applications, IEEE Access (2024).
21. J. Kang, S. Tariq, H. Oh, S. S. Woo, A survey of deep learning-based object detection methods and datasets for overhead imagery, IEEE Access 10 (2022) 20118–20134.
22. Y. Tian, F. Lin, Y. Li, T. Zhang, Q. Zhang, X. Fu, J. Huang, X. Dai, Y. Wang, C. Tian, et al., UAVs meet LLMs: Overviews and perspectives toward agentic low-altitude mobility, arXiv preprint arXiv:2501.02341 (2025).
23. S. Javaid, H. Fahim, B. He, N. Saeed, Large language models for UAVs: Current state and pathways to the future, IEEE Open Journal of Vehicular Technology (2024).
24. B. Chen, Y. Cui, P. Zhong, W. Yang, Y. Liang, J. Wang, Stexplorer: A hierarchical autonomous exploration strategy with spatio-temporal awareness for aerial robots, ACM Transactions on Intelligent Systems and Technology 14 (6) (2023) 1–24.
25. S. Li, C. Fu, K. Lu, H. Zuo, Y. Li, C. Feng, Boosting UAV tracking with voxel-based trajectory-aware pre-training, IEEE Robotics and Automation Letters 8 (2) (2023) 1133–1140.
26. M. Hu, X. Zhu, H. Wang, S. Cao, C. Liu, Q. Song, Stdformer: Spatial-temporal motion transformer for multiple object tracking, IEEE Transactions on Circuits and Systems for Video Technology 33 (11) (2023) 6571–6594.
27. H. Huang, J. Liu, R. Wang, Easy-Net: A lightweight building extraction network based on building features, IEEE Transactions on Geoscience and Remote Sensing (2023).
28. H. Fang, C. Wu, X. Wang, F. Zhou, Y. Chang, L. Yan, Online infrared UAV target tracking with enhanced context-awareness and pixel-wise attention modulation, IEEE Transactions on Geoscience and Remote Sensing (2024).
29. A. Holla, M. P. MM, U. Verma, R. M. Pai, Msfft: Multi-scale feature fusion transformer for cross platform vehicle re-identification, Neurocomputing 582 (2024) 127514.
30. L. Zhao, M. Zhu, MS-YOLOv7: YOLOv7 based on multi-scale for object detection on UAV aerial photography, Drones 7 (3) (2023) 188.
31. J. Ye, C. Fu, Z. Cao, S. An, G. Zheng, B. Li, Tracker meets night: A transformer enhancer for UAV tracking, IEEE Robotics and Automation Letters 7 (2) (2022) 3866–3873.
32. Y. Wang, M. Yan, G. Feng, S. Qin, F. Wei, Autonomous on-demand deployment for UAV assisted wireless networks, IEEE Transactions on Wireless Communications 22 (12) (2023) 9488–9501.
33. W. Lu, Z. Zhang, M. Nguyen, A lightweight CNN-transformer network with laplacian loss for low-altitude UAV imagery semantic segmentation, IEEE Transactions on Geoscience and Remote Sensing (2024).
34. T. Hafeez, M. F. Shahid, T. J. Khanzada, Abnormal image classification using vision transformer for smart agriculture, in: 2023 IEEE 8th International Conference on Engineering Technologies and Applied Sciences (ICETAS), IEEE, 2023, pp. 1–6.
35. T. Ye, J. Zhang, Y. Li, X. Zhang, Z. Zhao, Z. Li, CT-Net: An efficient network for low-altitude object detection based on convolution and transformer, IEEE Transactions on Instrumentation and Measurement 71 (2022) 1–12.
36. Y. He, F. Chen, J. Chen, J. Fan, E. Zheng, DCD-FPI: A deformable convolution-based fusion network for unmanned aerial vehicle localization., IEEE Access (2024).
37. C. Zhao, M. Wang, N. Su, Y. Yan, S. Feng, DSTNet: Dynamic-static transformer style network for cross-resolution vehicle reidentification, IEEE Geoscience and Remote Sensing Letters 20 (2023) 1–5.
38. Z. Cao, Z. Huang, L. Pan, S. Zhang, Z. Liu, C. Fu, TCTrack: Temporal contexts for aerial tracking, in: Proceedings of the IEEE/CVF conference on computer vision and pattern recognition, 2022, pp. 14798–14808.
39. X. Hu, H. Liu, S. Li, J. Zhao, Y. Hui, Tfitrack: Transformer feature integration network for object tracking, International Journal of Computational Intelligence Systems 17 (1) (2024) 107.
40. X. Zhou, L. Zhou, S. Gong, H. Zhang, S. Zhong, Y. Xia, Y. Huang, Hybrid CNN and transformer network for semantic segmentation of UAV remote sensing images, IEEE Journal on Miniaturization for Air and Space Systems (2023).
41. D. Xing, A. Tsoukalas, N. Evangeliou, N. Giakoumidis, A. Tzes, Siamese adaptive transformer network for real-time aerial tracking, in: 2022 International Conference on Unmanned Aircraft Systems (ICUAS), IEEE, 2022, pp. 570–575.
42. D. Xing, N. Evangeliou, A. Tsoukalas, A. Tzes, Siamese transformer pyramid networks for real-time UAV tracking, in: Proceedings of the IEEE/CVF winter conference on applications of computer vision, 2022, pp. 2139–2148.
43. Y. Zhai, W. Li, T. Xian, X. Jia, H. Zhang, Z. Tan, J. Zhou, J. Zeng, C. P. Chen, CAS-Net: comparison-based attention siamese network for change detection with an open high resolution UAV image dataset, IEEE Transactions on Geoscience and Remote Sensing (2024).
44. Q. Chen, X. Wang, F. Liu, Y. Zuo, C. Liu, Spatial-temporal contextual aggregation siamese network for UAV tracking, Drones 8 (9) (2024) 433.
45. L. Wu, Y.-q. Wang, J.-b. Liu, D.-h. Shan, Developing a time-series speed prediction model using transformer networks for freeway interchange areas, Computers and Electrical Engineering 110 (2023) 108860.
46. M. W. Ahmad, M. U. Akram, M. M. Mohsan, K. Saghar, R. Ahmad, W. H. Butt, Transformer-based sensor failure prediction and classification framework for UAVs, Expert Systems with Applications 248 (2024) 123415.
47. F. Zhu, J. Cui, K. Dou, Spatio-temporal hierarchical feature transformer for UAV object tracking, ISPRS Journal of Photogrammetry and Remote Sensing 204 (2023) 442–452.
48. Z. Siyuan, L. Yang, X. Liu, L. Wang, Learning short-term spatial-temporal dependency for UAV 2d trajectory forecasting, IEEE Sensors Journal (2024).
49. H. Shen, Z. Huang, H. Wang, H. Yu, Adaptive update of UAV multi-target tracking based on transformer, in: 2023 IEEE 6th Information Technology, Networking, Electronic and Automation Control Conference (ITNEC), Vol. 6, IEEE, 2023, pp. 6–13.
50. Y. Chen, Z. Yang, Q. Chen, A cross-view matching method based on dense partition strategy for UAV geolocalization, in: Proceedings of the 2023 Workshop on UAVs in Multimedia: Capturing the World from a New Perspective, 2023, pp. 19–23.
51. L. Wang, H. Li, F. Siewe, W. Ming, H. Li, Forest fire detection utilizing ghost swin transformer with attention and auxiliary geometric loss, Digital Signal Processing 154 (2024) 104662.
52. J. Li, R. T. Magar, D. Chen, F. Lin, D. Wang, X. Yin, W. Zhuang, Z. Li, SoybeanNet: Transformer-based convolutional neural network for soybean pod counting from unmanned aerial vehicle (UAV) images, Computers and Electronics in Agriculture 220 (2024) 108861.
53. R. Li, X. Zhao, LSwinSR: UAV imagery super-resolution based on linear swin transformer, IEEE Transactions on Geoscience and Remote Sensing (2024).
54. Y. Gao, Y. Wang, L. Zhang, L. Guo, J. Li, S. Sun, A sequential decision algorithm of reinforcement learning for composite action space, IEEE Access (2023).
55. F. Jiang, M. Xu, Y. Li, H. Cui, R. Wang, Short-range air combat maneuver decision of UAV swarm based on multi-agent transformer introducing virtual objects, Engineering Applications of Artificial Intelligence 123 (2023) 106358.
56. F. S. Neves, L. M. Branco, M. I. Pereira, R. M. Claro, A. M. Pinto, A multimodal learning-based approach for autonomous landing of uav, in: 2024 20th IEEE/ASME International Conference on Mechatronic and Embedded Systems and Applications (MESA), IEEE, 2024, pp. 1–8.

57. R. Ghali, M. A. Akhloufi, W. S. Mseddi, Deep learning and transformer approaches for UAV-based wildfire detection and segmentation, *Sensors* 22 (5) (2022) 1977.
58. H. Jung, Y.-D. Kim, Y. Kim, Maneuver-conditioned decision transformer for tactical in-flight decision-making, *IEEE Robotics and Automation Letters* (2024).
59. W. Jiang, T. Cai, G. Xu, Y. Wang, Autonomous obstacle avoidance and target tracking of UAV: Transformer for observation sequence in reinforcement learning, *Knowledge-Based Systems* 290 (2024) 111604.
60. B. Zhu, E. Bedeer, H. H. Nguyen, R. Barton, Z. Gao, UAV trajectory planning for aoi-minimal data collection in uav-aided iot networks by transformer, *IEEE Transactions on Wireless Communications* 22 (2) (2022) 1343–1358.
61. J. Li, S. Cao, X. Liu, R. Yu, X. Wang, Trans-utpa: Pso and maddpg based multi-uavs trajectory planning algorithm for emergency communication, *Frontiers in Neurorobotics* 16 (2023) 1076338.
62. X. Hu, J. Zhao, Y. Hui, S. Li, S. You, SiamHSFT: a siamese network-based tracker with hierarchical sparse fusion and transformer for UAV tracking, *Sensors* 23 (21) (2023) 8666.
63. H. Wang, X. Sun, W. Yang, Q. Wang, Learning efficient transformer representation for siamese tracker to UAV, in: *Proceedings of the 2023 7th International Conference on Innovation in Artificial Intelligence*, 2023, pp. 135–140.
64. X. Zhang, D. Zhu, R. Wen, SwinT-YOLO: Detection of densely distributed maize tassels in remote sensing images, *Computers and Electronics in Agriculture* 210 (2023) 107905.
65. S. Wang, H. Wang, S. She, Y. Zhang, Q. Qiu, Z. Xiao, Swin-T-NFC CRFs: an encoder–decoder neural model for high-precision UAV positioning via point cloud super resolution and image semantic segmentation, *Computer Communications* 197 (2023) 52–60.
66. Y. Meng, Y. Song, Y. Chen, X. Zhang, M. Wu, B. Du, A swin transformer based bird nest detection approach with unmanned aerial vehicle images for power distribution and pole towers, *IET Cyber-Physical Systems: Theory & Applications* 9 (2) (2024) 184–193.
67. W. Xu, C. Zhang, Q. Wang, P. Dai, FEA-swin: foreground enhancement attention swin transformer network for accurate uav-based dense object detection, *Sensors* 22 (18) (2022) 6993.
68. Y. Lu, W. Qin, C. Zhou, Z. Liu, Automated detection of dangerous work zone for crawler crane guided by UAV images via swin transformer, *Automation in Construction* 147 (2023) 104744.
69. C. Wang, L. Meng, Q. Gao, T. Wang, J. Wang, L. Wang, A target sensing and visual tracking method for countering unmanned aerial vehicle swarm, *IEEE Sensors Journal* (2024).
70. S. Li, G. Wang, H. Zhang, Y. Zou, Observing individuals and behavior of hainan gibbons (*nomascus hainanus*) using drone infrared and visible image fusion technology, *Drones* 7 (9) (2023) 543.
71. A. dos Santos Ferreira, J. M. Junior, H. Pistori, F. Melgani, W. N. Gonçalves, Unsupervised domain adaptation using transformers for sugarcane rows and gaps detection, *Computers and Electronics in Agriculture* 203 (2022) 107480.
72. L. Hoyer, D. Dai, L. Van Gool, Daformer: Improving network architectures and training strategies for domain-adaptive semantic segmentation, in: *Proceedings of the IEEE/CVF conference on computer vision and pattern recognition*, 2022, pp. 9924–9935.
73. H. Wei, Y. Fu, D. Wang, R. Guo, X. Zhao, J. Fang, Unsupervised nighttime object tracking based on transformer and domain adaptation fusion network, *IEEE Access* (2024).
74. S. Li, Y. Yang, D. Zeng, X. Wang, Adaptive and background-aware vision transformer for real-time UAV tracking, in: *Proceedings of the IEEE/CVF International Conference on Computer Vision*, 2023, pp. 13989–14000.
75. T. Munyer, D. Brinkman, X. Zhong, C. Huang, I. Konstantzos, Foreign object debris detection for airport pavement images based on self-supervised localization and vision transformer, in: *2022 International Conference on Computational Science and Computational Intelligence (CSCI)*, IEEE, 2022, pp. 1388–1394.
76. Y. Li, M. Liu, Y. Wu, X. Wang, X. Yang, S. Li, Learning adaptive and view-invariant vision transformer for real-time UAV tracking, in: *Forty-first International Conference on Machine Learning*, 2024.
77. S. N. Ferdous, X. Li, S. Lyu, Uncertainty aware multitask pyramid vision transformer for UAV-based object re-identification, in: *2022 IEEE International Conference on Image Processing (ICIP)*, IEEE, 2022, pp. 2381–2385.
78. X. Zhu, Y. Jia, S. Jian, L. Gu, Z. Pu, ViTT: vision transformer tracker, *Sensors* 21 (16) (2021) 5608.
79. G. Castellano, P. De Marinis, G. Vessio, Weed mapping in multispectral drone imagery using lightweight vision transformers, *Neurocomputing* 562 (2023) 126914.
80. S. Li, X. Yang, X. Wang, D. Zeng, H. Ye, Q. Zhao, Learning target-aware vision transformers for real-time UAV tracking, *IEEE Transactions on Geoscience and Remote Sensing* (2024).
81. L. Li, H. Zhao, N. Liu, MCD-Yolov5: accurate, real-time crop disease and pest identification approach using UAVs, *Electronics* 12 (20) (2023) 4365.
82. S. Zhao, F. Kang, J. Li, Concrete dam damage detection and localisation based on YOLOv5s-HSC and photogrammetric 3D reconstruction, *Automation in Construction* 143 (2022) 104555.
83. J. Xing, Y. Liu, G.-Z. Zhang, Improved yolov5-based UAV pavement crack detection, *IEEE Sensors Journal* 23 (14) (2023) 15901–15909.
84. Y. Zhu, Z. Ai, J. Yan, S. Li, G. Yang, T. Yu, NATCA YOLO-based small object detection for aerial images, *Information* 15 (7) (2024) 414.
85. L. Wang, Y. Shi, G. Mao, F. A. Dharejo, S. Javed, M. Alathbah, Consumer-centric insights into resilient small object detection: SCIoU loss and recursive transformer network, *IEEE Transactions on Consumer Electronics* (2023).
86. Y. Li, X. Zhang, Object detection for UAV images based on improved YOLOv6, *IAENG International Journal of Computer Science* 50 (2) (2023) 759–768.
87. Y. Liao, M. Lv, M. Huang, M. Qu, K. Zou, L. Chen, L. Feng, An improved YOLOv7 model for surface damage detection on wind turbine blades based on low-quality UAV images, *Drones* 8 (9) (2024) 436.
88. H. Zhang, F. Shao, X. He, W. Chu, D. Zhao, Z. Zhang, S. Bi, ATS-YOLOv7: a real-time multi-scale object detection method for UAV aerial images based on improved YOLOv7, *Electronics* 12 (23) (2023) 4886.
89. G. Ma, W. Li, H. Bao, N. J. Roberts, Y. Li, W. Zhang, K. Yang, G. Jiang, UAV equipped with infrared imaging for cervidae monitoring: Improving detection accuracy by eliminating background information interference, *Ecological Informatics* (2024) 102651.
90. M.-T. Do, M.-H. Ha, D.-C. Nguyen, K. Thai, Q.-H. Do Ba, Human detection based yolo backbones-transformer in UAVs, in: *2023 International Conference on System Science and Engineering (ICSSE)*, IEEE, 2023, pp. 576–580.
91. N. U. A. Tahir, Z. Long, Z. Zhang, M. Asim, M. ELAffendi, PVswin-YOLOv8s: UAV-based pedestrian and vehicle detection for traffic management in smart cities using improved YOLOv8, *Drones* 8 (3) (2024) 84.
92. A. U. Sankararao, P. Rajalakshmi, S. Choudhary, UC-HSI: UAV based crop hyperspectral imaging datasets and machine learning benchmark results, *IEEE Geoscience and Remote Sensing Letters* (2024).
93. L. Bashmal, Y. Bazi, M. M. Al Rahhal, H. Alhichri, N. Al Ajlan, UAV image multi-labeling with data-efficient transformers, *Applied Sciences* 11 (9) (2021) 3974.
94. K. Lu, C. Fu, Y. Wang, H. Zuo, G. Zheng, J. Pan, Cascaded denoising transformer for UAV nighttime tracking, *IEEE Robotics and Automation Letters* 8 (6) (2023) 3142–3149.
95. R. Qian, Y. Ding, An efficient UAV image object detection algorithm based on global attention and multi-scale feature fusion, *Electronics* 13 (20) (2024) 3989.
96. Y. Yao, S. Luo, H. Zhao, G. Deng, L. Song, Can LLM substitute human labeling? a case study of fine-grained chinese address entity recognition dataset for uav delivery, in: *Companion Proceedings of the ACM Web Conference 2024*, 2024, pp. 1099–1102.

97. A. Lykov, S. Karaf, M. Martynov, V. Serpiva, A. Fedoseev, M. Konenkov, D. Tsetserukou, Flockgpt: Guiding UAV flocking with linguistic orchestration, in: 2024 IEEE International Symposium on Mixed and Augmented Reality Adjunct (ISMAR-Adjunct), IEEE, 2024, pp. 485–488.
98. Y. Wang, J. Farooq, H. Ghazzai, G. Setti, Multi-UAV placement for integrated access and backhauling using LLM-driven optimization, in: 2025 IEEE Wireless Communications and Networking Conference (WCNC), IEEE, 2025, pp. 1–6.
99. L. Trigg, B. Morgan, A. Stringer, L. Schley, D. F. Hougen, Natural language explanation for autonomous navigation, in: 2024 AIAA DATC/IEEE 43rd Digital Avionics Systems Conference (DASC), IEEE, 2024, pp. 1–9.
100. Z. Yuan, F. Xie, T. Ji, Patrol agent: An autonomous UAV framework for urban patrol using on board vision language model and on cloud large language model, in: 2024 6th International Conference on Robotics and Computer Vision (ICRCV), IEEE, 2024, pp. 237–242.
101. X. Xiang, J. Xue, L. Zhao, Y. Lei, C. Yue, K. Lu, Real-time integration of fine-tuned large language model for improved decision-making in reinforcement learning, in: 2024 International Joint Conference on Neural Networks (IJCNN), IEEE, 2024, pp. 1–8.
102. S. Mbaye, H. S. Walsh, G. Jones, M. Davies, BERT-based topic modeling and information retrieval to support fishbone diagramming for safe integration of unmanned aircraft systems in wildfire response, in: 2023 IEEE/AIAA 42nd Digital Avionics Systems Conference (DASC), IEEE, 2023, pp. 1–7.
103. J.-X. Hao, L. Chen, L. Meng, Advancing large language models with enhanced retrieval-augmented generation: Evidence from biological UAV swarm control, *Drones* 9 (5) (2025) 361.
104. Á. Moraga, J. de Curtò, I. de Zarzà, C. T. Calafate, AI-driven UAV and IoT traffic optimization: Large language models for congestion and emission reduction in smart cities, *Drones* 9 (4) (2025) 248.
105. D. Fernandes, J. P. Matos-Carvalho, C. M. Fernandes, N. Fachada, Deepseek-v3, GPT-4, phi-4, and llama-3.3 generate correct code for lorawan-related engineering tasks, *arXiv preprint arXiv:2502.14926* (2025).
106. B. Wu, R. Xiao, Evolutionary attraction–repulsion algorithm embedded with LLM for UAV task allocation, *Advanced Engineering Informatics* 66 (2025) 103428.
107. H. Li, M. Xiao, K. Wang, D. I. Kim, M. Debbah, Large language model based multi-objective optimization for integrated sensing and communications in uav networks, *IEEE Wireless Communications Letters* (2025).
108. Q. Zhou, J. Wu, M. Zhu, Y. Zhou, F. Xiao, Y. Zhang, LLM-QL: a LLM-enhanced q-learning approach for scheduling multiple parallel drones, *IEEE Transactions on Knowledge and Data Engineering* (2025).
109. C. T. Chang, M. P. Stull, B. Crockett, E. Jensen, C. Lohrmann, M. Hebert, B. Hayes, Iteratively adding latent human knowledge within trajectory optimization specifications improves learning and task outcomes, *IEEE Robotics and Automation Letters* (2024).
110. J. Yao, J. Li, X. Xu, C. Tan, K. H. Yap, R. Su, Incorporating vision-based artificial intelligence and large language model for smart traffic light control, *Applied Soft Computing* (2025) 113333.
111. J. De Curtò, I. De Zarzà, C. T. Calafate, Semantic scene understanding with large language models on unmanned aerial vehicles, *Drones* 7 (2) (2023) 114.
112. B. Han, Y. Chen, J. Li, J. Li, J. Su, SwarmChain: Collaborative LLM inference for uav swarm control, *IEEE Internet of Things Magazine* (2025).
113. F. Zhu, F. Huang, Y. Yu, G. Liu, T. Huang, Task offloading with LLM-enhanced multi-agent reinforcement learning in uav-assisted edge computing, *Sensors* 25 (1) (2024) 175.
114. R. Liu, Y. Liu, W. Xin, Q. Miao, L. Li, Action jitter killer: Joint noise optimization cascade for skeleton-based action recognition, *IEEE Transactions on Instrumentation and Measurement* (2024).
115. J. Poorvi, A. Kalita, M. Gurusamy, Securing the Skies: An IRS-Assisted AoI-Aware Secure Multi-UavSystem with Efficient Task Offloading, in: 2024 IEEE 99th Vehicular Technology Conference (VTC2024-Spring), IEEE, 2024, pp. 1–7.
116. S. Yi, X. Liu, J. Li, L. Chen, Uavformer: A composite transformer network for urban scene segmentation of UAV images, *Pattern Recognition* 133 (2023) 109019.
117. S. Kumar, A. Kumar, D.-G. Lee, Semantic segmentation of UAV images based on transformer framework with context information, *Mathematics* 10 (24) (2022) 4735.
118. Z. Zhang, G. Li, Uav imagery real-time semantic segmentation with global–local information attention, *Sensors* 25 (6) (2025) 1786.
119. J. Fan, E. Zheng, Y. He, J. Yang, A cross-view geo-localization algorithm using UAV image and satellite image, *Sensors* 24 (12) (2024) 3719.
120. H. Lv, H. Zhu, R. Zhu, F. Wu, C. Wang, M. Cai, K. Zhang, Direction-guided multi-scale feature fusion network for geo-localization, *IEEE Transactions on Geoscience and Remote Sensing* (2024).
121. S. Li, C. Liu, H. Qiu, Z. Li, A transformer-based adaptive semantic aggregation method for UAV visual geo-localization, in: *Chinese Conference on Pattern Recognition and Computer Vision (PRCV)*, Springer, 2023, pp. 465–477.
122. J. Zhuang, X. Chen, M. Dai, W. Lan, Y. Cai, E. Zheng, A semantic guidance and transformer-based matching method for uavs and satellite images for UAV geo-localization, *IEEE Access* 10 (2022) 34277–34287.
123. M. Dai, J. Hu, J. Zhuang, E. Zheng, A transformer-based feature segmentation and region alignment method for UAV-view geo-localization, *IEEE Transactions on Circuits and Systems for Video Technology* 32 (7) (2021) 4376–4389.
124. W. Xin, H. Lin, R. Liu, Y. Liu, Q. Miao, Is really correlation information represented well in self-attention for skeleton-based action recognition?, in: 2023 IEEE International Conference on Multimedia and Expo (ICME), IEEE, 2023, pp. 780–785.
125. W. Xin, Q. Miao, Y. Liu, R. Liu, C.-M. Pun, C. Shi, Skeleton mixformer: Multivariate topology representation for skeleton-based action recognition, in: *Proceedings of the 31st ACM International Conference on Multimedia*, 2023, pp. 2211–2220.
126. Y. Sun, Y. Shen, L. Ma, Msst-rt: Multi-stream spatial-temporal relative transformer for skeleton-based action recognition, *Sensors* 21 (16) (2021) 5339.
127. H. Wang, F. Zhou, Q. Wu, Accurate vision-enabled UAV location using feature-enhanced transformer-driven image matching, *IEEE Transactions on Instrumentation and Measurement* (2024).
128. Z. Niu, J. Zhang, Z. Li, X. Zhao, X. Yu, Y. Wang, Automatic detection and predictive geolocation of foreign object debris on airport runway, *IEEE Access* (2024).
129. Y. Guo, Y. Zhou, F. Yang, AGCosPlace: a UAV visual positioning algorithm based on transformer, *Drones* 7 (8) (2023) 498.
130. D. V. Bui, M. Kubo, H. Sato, Cross-view geo-localization for autonomous UAV using locally-aware transformer-based network, *IEEE Access* (2023).
131. T. Yin, G. Shen, L. Yin, G. Shi, Bridge surface defect localization based on panoramic image generation and deep learning-assisted detection method, *Buildings* 14 (9) (2024) 2964.
132. Z. Islam, M. Abdel-Aty, B. T. H. Anik, Transformer-conformer ensemble for crash prediction using connected vehicle trajectory data, *IEEE Open Journal of Intelligent Transportation Systems* (2023).
133. Y. Fan, O. Li, G. Liu, An object detection algorithm for rotary-wing UAV based on awin transformer, *IEEE Access* 10 (2022) 13139–13150.
134. H. Li, N. Hussin, Application of deep learning techniques in UAV image recognition and tracking, *Applied Mathematics and Nonlinear Sciences* 9 (1) (2024).
135. B. Liang, J. Su, K. Feng, Y. Liu, W. Hou, Cross-layer triple-branch parallel fusion network for small object detection in UAV images, *IEEE Access* 11 (2023) 39738–39750.
136. R. Chen, D. Li, Z. Gao, Y. Kuai, C. Wang, Drone-based visible–thermal object detection with transformers and prompt tuning, *Drones* 8 (9) (2024) 451.
137. J. Zhan, Y. Hu, W. Cai, G. Zhou, L. Li, Pdam-stpnnet: A small target detection approach for wildland fire smoke through remote sensing images, *Symmetry* 13 (12) (2021) 2260.
138. J. Liang, X. Chen, C. Liang, T. Long, X. Tang, Z. Shi, M. Zhou, J. Zhao, Y. Lan, Y. Long, A detection approach for late-autumn shoots of litchi based on unmanned aerial vehicle (uav) remote sensing, *Computers and Electronics in Agriculture* 204 (2023) 107535.

139. Y. Zhang, T. Wang, Y. You, D. Wang, J. Gao, T. Liang, A transformer-based image detection method for grassland situation of alpine meadows, *Computers and Electronics in Agriculture* 210 (2023) 107919.
140. X. Liu, T. Xu, Y. Wang, Z. Yu, X. Yuan, H. Qin, J. Li, Bactrack: Building appearance collection for aerial tracking, *IEEE Transactions on Circuits and Systems for Video Technology* (2023).
141. B. Wang, X. Wang, L. Ma, Y. Zuo, C. Liu, Contextual enhancement–interaction and multi-scale weighted fusion network for aerial tracking, *Drones* 8 (8) (2024) 343.
142. J. Wang, S. Yang, Y. Wang, Dynamic region-aware transformer backbone network for visual tracking, *Engineering Applications of Artificial Intelligence* 133 (2024) 108329.
143. X. Yuan, T. Xu, X. Liu, Y. Wang, H. Qin, Y. Fang, J. Li, Multi-step temporal modeling for UAV tracking, *IEEE Transactions on Circuits and Systems for Video Technology* (2024).
144. Q. Yu, Y. Ma, J. He, D. Yang, T. Zhang, A unified transformer based tracker for anti-UAV tracking, in: *Proceedings of the IEEE/CVF Conference on Computer Vision and Pattern Recognition*, 2023, pp. 3036–3046.
145. M. Jeon, J. Moon, S. Jeong, K.-Y. Oh, Autonomous flight strategy of an unmanned aerial vehicle with multimodal information for autonomous inspection of overhead transmission facilities, *Computer-Aided Civil and Infrastructure Engineering* (2024).
146. C. Ke, J. Ni, Y. Zhao, S. X. Yang, Cross-scale feature enhancement for cotton seedling detection in UAV images, *IEEE Geoscience and Remote Sensing Letters* (2024).
147. Y. Yang, F. Yang, L. Sun, T. Xiang, P. Lv, Echoformer: transformer architecture based on radar echo characteristics for UAV detection, *IEEE Sensors Journal* 23 (8) (2023) 8639–8653.
148. H. Wu, Z. He, M. Gao, Gcevt: Learning global context embedding for vehicle tracking in unmanned aerial vehicle videos, *IEEE Geoscience and Remote Sensing Letters* 20 (2022) 1–5.
149. H. Wang, W. Ma, S. Zhang, W. Hao, Hierarchical feature pooling transformer for efficient UAV object tracking, *IEEE Geoscience and Remote Sensing Letters* (2023).
150. S. Yi, J. Li, G. Jiang, X. Liu, L. Chen, CCTseg: A cascade composite transformer semantic segmentation network for UAV visual perception, *Measurement* 211 (2023) 112612.
151. H. Liu, W. Li, W. Jia, H. Sun, M. Zhang, L. Song, Y. Gui, Clusterformer for pine tree disease identification based on UAV remote sensing image segmentation, *IEEE Transactions on Geoscience and Remote Sensing* (2024).
152. B. Niu, Q. Feng, B. Chen, C. Ou, Y. Liu, J. Yang, Hsi-transunet: A transformer based semantic segmentation model for crop mapping from UAV hyperspectral imagery, *Computers and Electronics in Agriculture* 201 (2022) 107297.
153. M. B. A. Gibril, H. Z. M. Shafri, R. Al-Ruzouq, A. Shanableh, F. Nahas, S. Al Mansoori, Large-scale date palm tree segmentation from multiscale uav-based and aerial images using deep vision transformers, *Drones* 7 (2) (2023) 93.
154. M. He, L. Qin, X. Deng, S. Zhou, H. Liu, K. Liu, Transmission line segmentation solutions for UAV aerial photography based on improved unet, *Drones* 7 (4) (2023) 274.
155. Y. Liu, F. Yao, L. Ding, Z. Xu, X. Yang, S. Wang, An image segmentation method based on transformer and multi-scale feature fusion for UAV marine environment monitoring, in: *2023 8th International Conference on Image, Vision and Computing (ICIVC)*, IEEE, 2023, pp. 328–336.
156. H. Chu, L. Deng, H. Yuan, L. Long, J. Guo, A transformer and self-cascade operation-based architecture for segmenting high-resolution bridge cracks, *Automation in Construction* 158 (2024) 105194.
157. P. Jin, L. Mou, G.-S. Xia, X. X. Zhu, Anomaly detection in aerial videos with transformers, *IEEE Transactions on Geoscience and Remote Sensing* 60 (2022) 1–13.
158. D. Zhao, P. Shen, X. Han, S. Zeng, Security situation assessment in UAV swarm networks using transrese: A transformer-resnext-se based approach, *Vehicular Communications* 50 (2024) 100842.
159. I. Elleuch, A. Pourranjbar, G. Kaddoum, Leveraging transformer models for anti-jamming in heavily attacked UAV environments, *IEEE Open Journal of the Communications Society* (2024).
160. H. Feng, Q. Li, W. Wang, A. K. Bashir, A. K. Singh, J. Xu, K. Fang, Security of target recognition for UAV forestry remote sensing based on multi-source data fusion transformer framework, *Information Fusion* 112 (2024) 102555.
161. Y. Zhang, Z. Gong, W. Liu, H. Wen, P. Wan, J. Qi, X. Hu, P. Zhong, Empowering physical attacks with jacobian matrix regularization against vit-based detectors in UAV remote sensing images, *IEEE Transactions on Geoscience and Remote Sensing* (2024).
162. G. Wang, J. Ai, L. Mo, X. Yi, P. Wu, X. Wu, L. Kong, Anomaly detection for data from unmanned systems via improved graph neural networks with attention mechanism, *Drones* 7 (5) (2023) 326.
163. R. Zhu, M. Yang, L. Yin, F. Wu, Y. Yang, Uav's status is worth considering: A fusion representations matching method for geo-localization, *Sensors* 23 (2) (2023) 720.
164. O. H. Anidjar, A. Barak, B. Ben-Moshe, E. Hagai, S. Tuvyahu, A stethoscope for drones: Transformers-based methods for uavs acoustic anomaly detection, *IEEE Access* 11 (2023) 33336–33353.
165. M. Golam, M. M. Alam, D.-S. Kim, J.-M. Lee, BLM-Chain: AI-driven blockchain for UAV threat resistance in IoBT, in: *2024 15th International Conference on Information and Communication Technology Convergence (ICTC)*, IEEE, 2024, pp. 1609–1613.
166. B. Piggott, S. Patil, G. Feng, I. Odat, R. Mukherjee, B. Dharmalingam, A. Liu, Net-GPT: A LLM-empowered man-in-the-middle chatbot for unmanned aerial vehicle, in: *Proceedings of the Eighth ACM/IEEE Symposium on Edge Computing*, 2023, pp. 287–293.
167. C. Gao, F. Daxinger, L. Roth, F. Maffra, P. Beardsley, M. Chli, L. Teixeira, Aerial image-based inter-day registration for precision agriculture, in: *41st IEEE International Conference on Robotics and Automation (ICRA 2024)*, 2024.
168. B. Fu, Floating waste discovery by request via object-centric learning., *Computers, Materials & Continua* 80 (1) (2024).
169. H. T. Kieu, Y. S. Yeong, H. L. Trinh, A. W.-K. Law, Enhancing turbidity predictions in coastal environments by removing obstructions from unmanned aerial vehicle multispectral imagery using inpainting techniques, *Drones* 8 (10) (2024) 555.
170. I. Boucherit, H. Kheddar, Reinforced residual encoder–decoder network for image denoising via deeper encoding and balanced skip connections, *Big Data and Cognitive Computing* 9 (4) (2025) 82.
171. G. Sun, Y. Wang, D. Niyato, J. Wang, X. Wang, H. V. Poor, K. B. Letaief, Large language model (LLM)-enabled graphs in dynamic networking, *IEEE Network* (2024).
172. J. Zhang, Y. Guo, L. Zheng, Q. Yang, G. Shi, Y. Wu, Real-time UAV path planning based on LSTM network, *Journal of Systems Engineering and Electronics* 35 (2) (2024) 374–385.
173. S. Javed, A. Hassan, R. Ahmad, W. Ahmed, R. Ahmed, A. Saadat, M. Guizani, State-of-the-art and future research challenges in uav swarms, *IEEE Internet of Things Journal* 11 (11) (2024) 19023–19045.
174. H. Q. Qin, T. Li, T. Xu, J. Xu, Y. Fang, J. Li, PPTracker: Tracking UAV swarms with prior prompt, in: *Proceedings of the Computer Vision and Pattern Recognition Conference*, 2025, pp. 6583–6590.
175. P. V. Hegde, M. R. Ahmed, A. H. Nalband, The importance of data annotation for autonomous drone navigation, in: *2024 Third International Conference on Trends in Electrical, Electronics, and Computer Engineering (TECCON)*, IEEE, 2024, pp. 117–122.
176. A. Barisic, F. Petric, S. Bogdan, Sim2air-synthetic aerial dataset for uav monitoring, *IEEE Robotics and Automation Letters* 7 (2) (2022) 3757–3764.

177. X. Ye, F. Song, Z. Zhang, Q. Zeng, A review of small uav navigation system based on multisource sensor fusion, *IEEE sensors journal* 23 (17) (2023) 18926–18948.
178. S. Mehta, M. Rastegari, Mobilevit: light-weight, general-purpose, and mobile-friendly vision transformer, *arXiv preprint arXiv:2110.02178* (2021).
179. H. Kheddar, Transformers and large language models for efficient intrusion detection systems: A comprehensive survey, *Information Fusion* (2025) 103347.
180. S. Wang, B. Z. Li, M. Khabsa, H. Fang, H. Ma, Linformer: Self-attention with linear complexity, *arXiv preprint arXiv:2006.04768* (2020).
181. Z. Lu, X. Li, D. Cai, R. Yi, F. Liu, X. Zhang, N. D. Lane, M. Xu, Small language models: Survey, measurements, and insights, *arXiv preprint arXiv:2409.15790* (2024).
182. H. Peng, Z. Mao, B. Jiang, Bayesian graph wavelet convolution transformer based transfer learning for fault diagnosis of uav swarm system under variable operating conditions, *IEEE Transactions on Aerospace and Electronic Systems* (2025).
183. S. S. Sohail, Y. Himeur, H. Kheddar, A. Amira, F. Fadli, S. Atalla, A. Copiaco, W. Mansoor, Advancing 3d point cloud understanding through deep transfer learning: A comprehensive survey, *Information Fusion* 113 (2025) 102601.
184. X. Chen, S. Xie, K. He, An empirical study of training self-supervised vision transformers, in: *Proceedings of the IEEE/CVF international conference on computer vision*, 2021, pp. 9640–9649.
185. Z. Xing, Q. Dai, H. Hu, J. Chen, Z. Wu, Y.-G. Jiang, Svformer: Semi-supervised video transformer for action recognition, in: *Proceedings of the IEEE/CVF conference on computer vision and pattern recognition*, 2023, pp. 18816–18826.
186. X. Zhai, A. Oliver, A. Kolesnikov, L. Beyer, S4l: Self-supervised semi-supervised learning, in: *Proceedings of the IEEE/CVF international conference on computer vision*, 2019, pp. 1476–1485.
187. H. Li, Z. Cai, J. Wang, J. Tang, W. Ding, C.-T. Lin, Y. Shi, Fedtp: Federated learning by transformer personalization, *IEEE transactions on neural networks and learning systems* 35 (10) (2023) 13426–13440.
188. A. S. Basnet, M. C. Ghanem, D. Dunsin, H. Kheddar, W. Sowinski-Mydlarz, Advanced persistent threats (APT) attribution using deep reinforcement learning, *Digital Threats: Research and Practice* (2025).
189. A. Chouchane, M. Bessaoudi, H. Kheddar, A. Ouamane, T. Vieira, M. Hassaballah, Multilinear subspace learning for person re-identification based fusion of high order tensor features, *Engineering Applications of Artificial Intelligence* 128 (2024) 107521.
190. J. Li, D. Li, C. Xiong, S. Hoi, Blip: Bootstrapping language-image pre-training for unified vision-language understanding and generation, in: *International conference on machine learning*, PMLR, 2022, pp. 12888–12900.
191. J.-B. Alayrac, J. Donahue, P. Luc, A. Miech, I. Barr, Y. Hasson, K. Lenc, A. Mensch, K. Millican, M. Reynolds, et al., Flamingo: a visual language model for few-shot learning, *Advances in neural information processing systems* 35 (2022) 23716–23736.
192. Y. Yao, T. Yu, A. Zhang, C. Wang, J. Cui, H. Zhu, T. Cai, C. Chen, H. Li, W. Zhao, et al., Efficient gpt-4v level multimodal large language model for deployment on edge devices, *Nature Communications* 16 (1) (2025) 5509.
193. J. Yan, Y. Liu, J. Sun, F. Jia, S. Li, T. Wang, X. Zhang, Cross modal transformer: Towards fast and robust 3d object detection, in: *Proceedings of the IEEE/CVF international conference on computer vision*, 2023, pp. 18268–18278.
194. J. Lu, D. Batra, D. Parikh, S. Lee, Vilbert: Pretraining task-agnostic visiolinguistic representations for vision-and-language tasks, *Advances in neural information processing systems* 32 (2019).
195. M. Shridhar, L. Manuelli, D. Fox, Perceiver-actor: A multi-task transformer for robotic manipulation, in: *Conference on Robot Learning*, PMLR, 2023, pp. 785–799.
196. Y. Xia, F. Fu, W. Zhang, J. Jiang, B. Cui, Efficient multi-task LLM quantization and serving for multiple lora adapters, *Advances in Neural Information Processing Systems* 37 (2024) 63686–63714.
197. S. Srivastava, G. Sharma, Omnivec2-a novel transformer based network for large scale multimodal and multitask learning, in: *Proceedings of the IEEE/CVF conference on computer vision and pattern recognition*, 2024, pp. 27412–27424.
198. Z. Lv, D. Chen, H. Feng, H. Zhu, H. Lv, Digital twins in unmanned aerial vehicles for rapid medical resource delivery in epidemics, *IEEE Transactions on Intelligent Transportation Systems* 23 (12) (2021) 25106–25114.
199. A. Oulefki, H. Kheddar, A. Amira, F. Kurugollu, Y. Himeur, A. Bounceur, Innovative ai strategies for enhancing smart building operations through digital twins: A survey, *Energy and Buildings* (2025) 115567.
200. Y. Zhou, G. Long, Improving cross-modal alignment for text-guided image inpainting, *arXiv preprint arXiv:2301.11362* (2023).
201. K. Wu, L. Pang, H. Shen, X. Cheng, T.-S. Chua, LLMdet: A third party large language models generated text detection tool, *arXiv preprint arXiv:2305.15004* (2023).
202. N. J. Eliopoulos, P. Jajal, J. C. Davis, G. Liu, G. K. Thiravathukal, Y.-H. Lu, Pruning one more token is enough: Leveraging latency-workload non-linearities for vision transformers on the edge, in: *2025 IEEE/CVF Winter Conference on Applications of Computer Vision (WACV)*, IEEE, 2025, pp. 7153–7162.
203. H. Kheddar, Y. Himeur, A. Amira, R. Soualah, Image and point-cloud classification for jet analysis in high-energy physics: A survey, *Frontiers of Physics* 20 (3) 035301.
204. Z. Cai, C. R. Cardenas, K. Leo, C. Zhang, K. Backman, H. Li, B. Li, M. Ghorbanali, S. Datta, L. Qu, et al., Neusis: A compositional neuro-symbolic framework for autonomous perception, reasoning, and planning in complex UAV search missions, *IEEE Robotics and Automation Letters* (2025).
205. C. Li, K. Luo, L. Yang, S. Li, H. Wang, X. Zhang, Z. Liao, A zero-shot fault detection method for uav sensors based on a novel cvae-gan model, *IEEE Sensors Journal* 24 (14) (2024) 23239–23254.
206. Z. Li, X. Liao, J. Shi, L. Li, P. Xiao, MD-GAN-based UAV trajectory and power optimization for cognitive covert communications, *IEEE internet of things journal* 9 (12) (2021) 10187–10199.
207. H. Liu, J. Bi, X. Wang, X. Yang, L. Wang, A transformer-based conditional GAN with multiple instance learning for UAV signal detection and classification, *arXiv preprint arXiv:2507.14592* (2025).
208. W. Yan, Y. Zhang, P. Abbeel, A. Srinivas, Videogpt: Video generation using VQ-VAE and transformers, *arXiv preprint arXiv:2104.10157* (2021).