

A Systematic Mapping Study on Open Source Agriculture Technology Research

Kevin Lombard

Creighton University, USA
kevinlumbard@creighton.edu

Vinod Kumar Ahuja

Florida Gulf Coast University, USA
vahuja@fgcu.edu

Matt Cantu Snell

University of Nebraska at Omaha, USA
matt@cantus.email

Abstract:

Agriculture contributes trillions of dollars to the US economy each year. Digital technologies are disruptive forces in agriculture. The open source movement is beginning to emerge in agriculture technology and has dramatic implications for the future of farming and agriculture digital technologies. The convergence of open source and agriculture digital technology is observable in scientific research, but the implications of open source ideals related to agriculture technology have yet to be explored. This study explores open agriculture digital technology through a systematic mapping of available open agriculture digital technology research. The study contributes to Information Systems research by illuminating current trends and future research opportunities.

Keywords: Open source, precision farming, agriculture, systematic mapping

1 Introduction

Agriculture contributes trillions of dollars to the US economy each year (Leply, 2019). Increasingly, modern farms utilize advanced digital technology to increase efficiency and productivity. Digital technology in agriculture encompasses a wide variety of hardware and software systems (Weltzien, 2016). The use of digital technology in agriculture, often referred to as smart farming or precision farming, aims to increase production and sustainability of resources through the adoption of digital technology (Yost et al., 2019). Agriculture digital technology is a collection of frequently connected technologies including sensor systems, Information Systems, enhanced machinery, decision support, and supply chain systems (Gebbers & Adamchuk, 2010).

Digital technologies are disruptive forces in agriculture. They result in the creation of new business models, organizational changes, new forms of innovation, and the requirement of new skill sets (Shepherd et al., 2018). Technological changes to the agriculture industry are expected to cause shifts in the roles and power relations of agriculture stakeholders (Wolfert et al., 2017). The adoption of digital technology in agriculture is a response to higher profit and yield potentials; however, the way these technological changes affect individual farmers, agriculture policy, and the agriculture industry is unclear (Schieffer & Dillon, 2015; Schimmelpfennig, 2016). Despite uncertainties, precision farming is an essential trend for sustainable agriculture as farmers deal with growing demand and climate change (Arslan et al., 2015; Walter et al., 2017).

Agriculture digital technology has historically been proprietary, and they are controlled by large corporations such as Cargill, John Deere, DowDuPont, and Bayer. However, the open source movement is beginning to emerge in agriculture technology and has dramatic implications for the future of farming and agriculture digital technologies. Not just a licensing designation, open source is a method of collaboration and decentralized production that began with software and expanded to many fields, including hardware, systems, and standards. It enables open collaboration and the sharing of technologies through permissive licensing (Gamalielsson & Lundell, 2017). Open agriculture refers to the application of the open source ideas to agriculture technology. Open agriculture is observable in practice through agriculture stakeholder adoption and contributions to open source projects such as the Linux Kernel¹ (operating system), Hyperledger² (blockchain), and Dronecode³ (autonomous vehicle software). One open source project that focuses on the agriculture industry is Farm OS, which provides an open source suite of tools to help farmers manage their enterprises. Another example is Farm Hack⁴, a practitioner website which promotes the development of open source software and hardware technology, including open source tractors and other open source farm equipment.

The convergence of open source and agriculture digital technology is observable in scientific research, but the implications of open source ideals related to agriculture technology have yet to be explored. Both open source (Fitzgerald, 2006; Germonprez et al., 2017; von Krogh et al., 2012) and digital agriculture technology (Lokuge et al., 2016; Nugawela & Sedera, 2020; Power & Hadidi, 2019) are highly relevant to Information Systems (IS) research. Despite this relevance, Information Systems research on agriculture digital technology has been limited, and Information Systems researchers have yet to fully explore this emerging topic in the context of open source.

This study explores open agriculture digital technology through a systematic mapping of available open agriculture digital technology research. This mapping study has the following objectives:

Objective 1: To develop an understanding of how open technologies and processes are utilized in agriculture digital technology based on existing research

Objective 2: To get an overview of the current state of research on open agriculture digital technology applications

Objective 3: To identify promising directions for future Information Systems research

¹ <https://github.com/torvalds/linux>

² <https://www.hyperledger.org/>

³ <https://www.dronecode.org/>

⁴ <https://farmhack.org/tools>

A systematic mapping study aims to get a rigorous and detailed overview of a research topic, identify research gaps, and provide insight into future research directions (Li et al., 2015). Our systematic mapping study offers an empirical examination of open agriculture digital technology research using rigorous methods to ensure validity and reliability (Li et al., 2015). While the study endeavors to be comprehensive through an extensive and multidisciplinary database search, it is not intended to be definitive. Further, this systematic mapping study has not undertaken a critical review of existing research (Grant & Booth, 2009), which evaluates the quality of papers included in the research.

The paper is structured as follows: Section two describes the research questions of the systematic mapping study. Section three describes the methods employed and presents the results mapped to the objectives and research questions. Section four discusses the results and implications for open agricultural practice and Information Systems research discipline. Section five explains the limitations and threats to validity. Section six presents the conclusion and call to action for Information Systems researchers.

2 Research Questions

Objective 1: To develop an understanding of how open source technologies and processes are utilized in agriculture technology based on existing research

The RQs in this objective explore the different types of digital technologies used in agriculture and their open source context. The use of Arduino⁵ micro-controller boards is an example of open hardware technology. Blockchain technology could be associated with open software, open systems, or open standards according to the background. Thus, we propose the following two RQs:

RQ1: What types of **open source** are present in agriculture digital technology?

RQ2: What **open technologies** are being utilized in precision farming?

Open source is a licensing designation that enables open design processes. Examples of open source include software, data, hardware, systems, standards, and design processes. By answering these research questions, we can create an overview of the types of open digital technologies and open processes utilized by agricultural organizations and farmers.

Objective 2: To get an overview of the current state of research on open agriculture digital technology applications

The RQs in this objective will identify the specific applications of open agriculture digital technology. Answering these questions will create a list of the particular agricultural contexts within which researchers have explored precision farming. Thus, we propose the following two RQs:

RQ3: What are the different **applications** of open agriculture digital technology (production, knowledge management, specific contexts)?

RQ4: What are the different **agricultural contexts** where technology is used?

Open source technology is prevalent in technology development; however, the specific usage of open source in agricultural contexts is under-researched. By answering these research questions, we can understand the specific settings and applications that are enabled by open source licensing and practices.

Objective 3: To identify promising directions for future Information Systems research

RQs from objectives one and two provide insight into gaps in current research, the focal concerns of specific research disciplines, and future research directions.

3 Study Execution

3.1 Scope and selected databases

To answer our research questions, we performed a systematic mapping study (Li et al., 2015) of studies extracted from seven research databases. We did not set a start date for the search period, but the end

⁵ <https://www.arduino.cc/>

period for the search was March 2020 (when we began this study). The search extracted papers published between 2003 to 2019. We chose two databases related to computer science and Information Systems (ACM⁶ and AIS⁷) as these databases are relevant to our research discipline (i.e., Information Systems) and our target contribution. Additionally, we selected four large interdisciplinary databases (Web of Science⁸, IEEEExplore⁹, ProQuest¹⁰, and Academic Search Complete¹¹) to capture work being done in other disciplines (Webster & Watson, 2002). These database searches allowed us to capture studies from agriculture, earth sciences, and engineering research venues that would have been missed otherwise. To validate our search and to ensure that we did not miss any relevant papers, we performed a Google Scholar¹² extension search to find any studies that may have been missed in our initial search.

3.2 Search method and mapping results

Through discussion and exploratory searches, we identified and narrowed our search terms down to five keywords through discussion and exploratory searches. The keywords we used are open, precision, smart, farm, and agriculture. We found the words precision and smart provided accurate and extensive results. The term “Open” was included in this list of terms to find studies that explicitly mention open source concepts. From these keywords, we created a search logic and repeated it in all the selected databases. The search logic was - **(Precision or Smart) and (Agriculture or Farm) and Open**.

Our goal was to find the open source technology contexts used in agriculture digital technology. After removing duplicate studies, our initial search yielded 2,421 studies containing the combination of our search terms. The search was greedy to ensure that we did not miss relevant papers. It yielded many results, not all of which were relevant. For example, in many studies, the term Open was found to refer to open farm fields that are not related to the context of open source. Similarly, many studies were labeled as open access, but did not explicitly deal with open source technology.

Another example was the search term farm, which included studies on both wind farms and server farms. To ensure that all the papers in the systematic mapping study were relevant to open agriculture digital technology, we divided the 2,421 search results equally among the three researchers. The titles, keywords, abstracts and paper text (if necessary) were examined, and non-relevant studies were removed to ensure that the selected studies had both an explicit open and agricultural context. Non-English language studies were also removed due to ensure comprehension by the research team. The process resulted in 115 studies that uniquely presented both open source and digital agriculture components. Using the same methods described above, we then queried google scholar to validate our results and identify any missing relevant papers. We selected the top 80 results from Google Scholar. After removing duplicates and non-relevant results, we found 27 relevant studies that did not appear in our initial database searches. Together, the database search and Google Scholar extension search yielded a total of 142 relevant studies that are included in our analysis (refer to Figure 1 for a flowchart of our search and extraction process).

3.3 Demographics Results

This section describes the study classifications by publication type, date, and research discipline.

6 <https://dl.acm.org/>

7 <https://aisnet.org/>

8 <https://www.webofknowledge.com/>

9 <https://ieeexplore.ieee.org/>

10 <https://www.proquest.com/>

11 <https://www.ebsco.com/>

12 <https://scholar.google.com/>

3.3.1 Classification by publication type

We limited our search to peer-reviewed studies that were published in conference proceedings and journals. This decision excluded content from books, workshops, and news sources allowing us to focus on the mapping results from empirical research. Interestingly, publication types appeared at almost equal frequencies. Due to the larger number of available conference venues and higher acceptance rates, we expected to see a higher number of conference papers on open agriculture digital technology in relation to journal papers. While we found more conference papers than journal papers, the difference was not as significant as we expected. In the 142 studies we extracted, 73 were conference papers and 69 were journal studies.

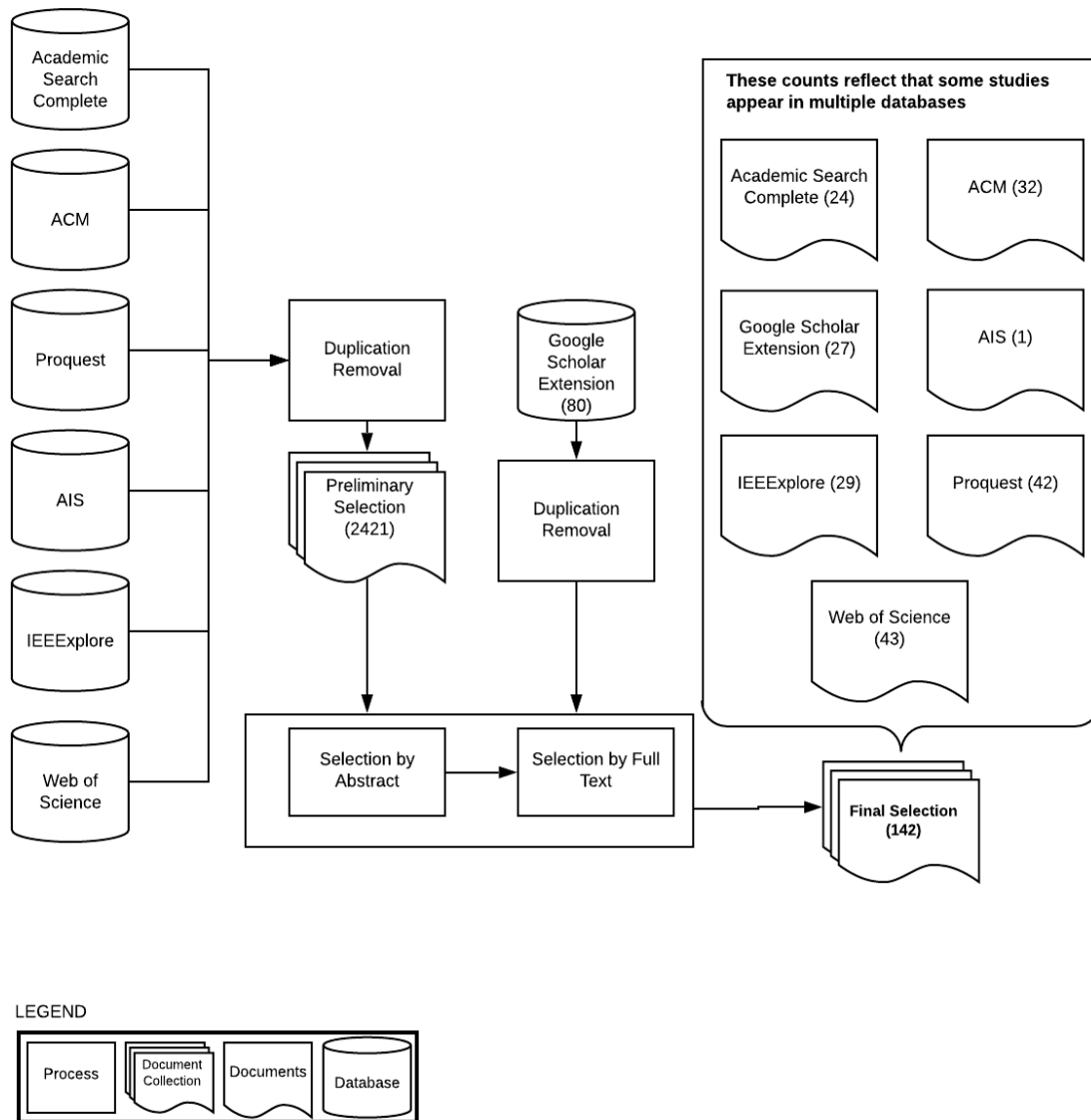


Figure 1. Search method and selection results

3.3.2 Classification by publication year

Figure 2 shows the distribution of selected studies over time. Our extraction revealed that the presence of open source in agriculture digital technology research is emergent and has started appearing only within the last decade.

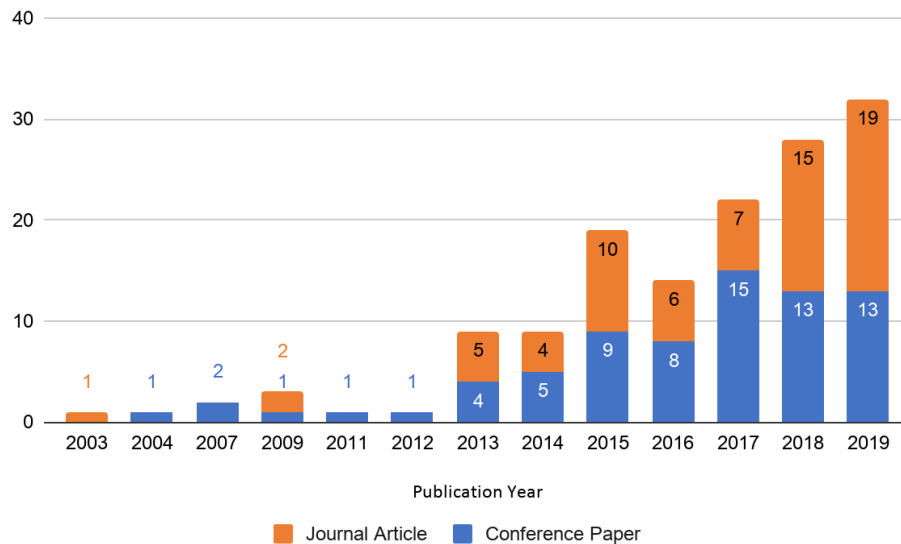


Figure 2. Open agriculture digital technology studies by date

3.3.3 Classification by research discipline

Though the presentation and results of this systematic study are targeted to Information Systems researchers, this systematic mapping study does not just explore Information Systems literature. As Webster & Watson (2002) proposed, we have included many publication venues and disciplines to help inform the development and avenues for future Information Systems research.

Each selected study from our results was categorized by research discipline. The categorization was carried out by reviewing each specific publication venue. For example, a journal focused on agriculture research was coded as "agriculture". Some journals were identified as interdisciplinary, which were categorized in all relevant disciplines. The highest number of studies (27%) appeared in the Computer Science (CS) discipline, followed by Information Systems (21%), Engineering (19%), Agriculture (17%), and Earth Sciences (16%) (Refer to Figure 3).

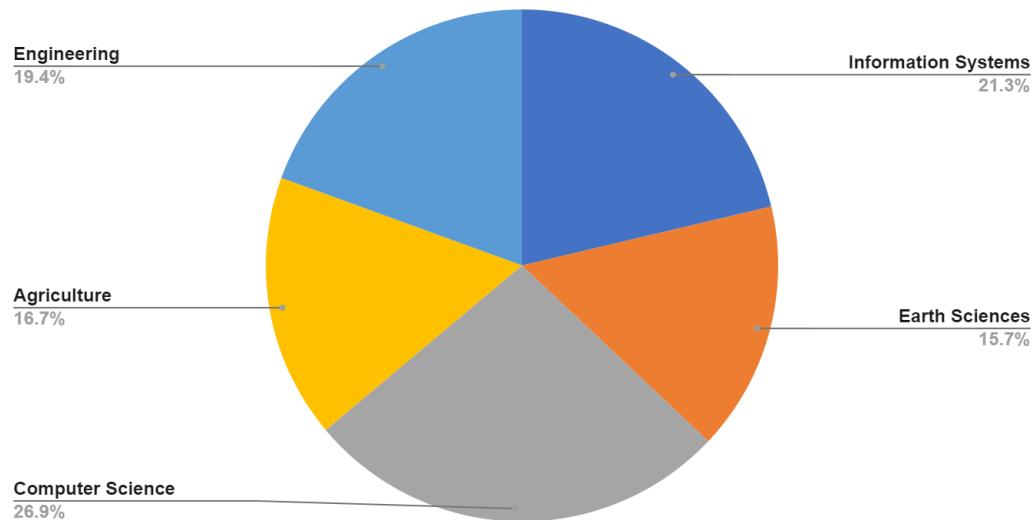


Figure 3. Percentage breakdown of open agriculture digital technology research by discipline

3.4 Qualitative Coding and Thematic Analysis

To answer our research questions, data were analyzed using qualitative coding methods (Mayring, 2004), descriptive statistics, co-occurrence matrices, and frequency analysis to find the recurring themes across the study results. For example, to answer our first question, i.e., “*what types of open source are present in agriculture digital technology?*”, we used qualitative coding to identify open source contexts discussed in the extracted studies and performed a frequency count to identify trends and emerging applications of open source technologies.

The 142 studies were split among the three authors. Each author coded two-thirds of the studies. This disbursement allowed for overlapping assignments where each study was coded by two authors and consensus was reached through discussion. Where necessary, the third author, who was not assigned to the study, acted as a tiebreaker. The studies were coded into four overarching categories, including open source context, the type of technology used, technology applications, and specific agriculture context (refer to Figure 4).

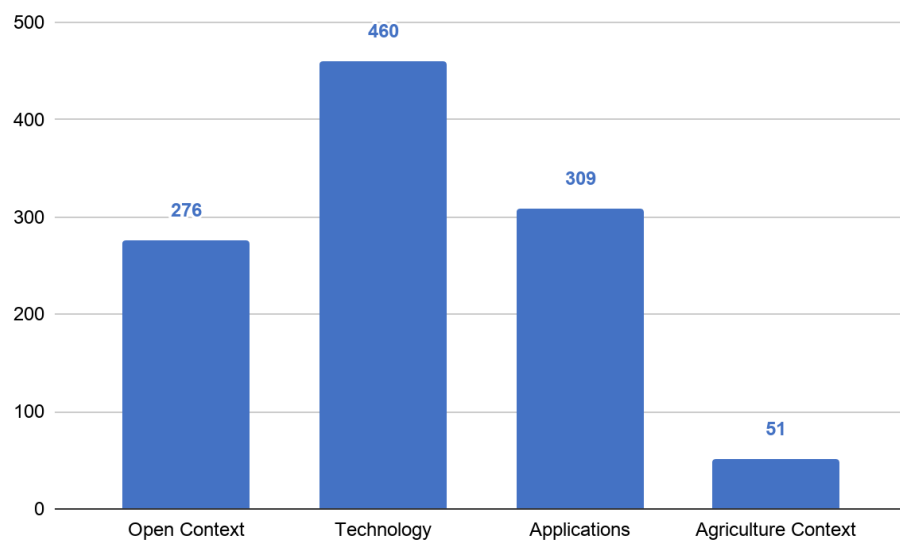


Figure 4. Coding category distribution

Within these categories, specific codes and themes were identified using qualitative coding content analysis methods (Mayring, 2004). In the following sections, we systematically map the observed codes to the research questions and extracted studies.

3.4.1 Research Question 1: Open Context

*What types of **open source** are present in agricultural digital technology research?*

Analysis of the selected studies resulted in six variations of open source context (refer to Figure 5 and Table 1). Each of the studies extracted included at least one explicit reference to open source and often included multiple contexts of open source.

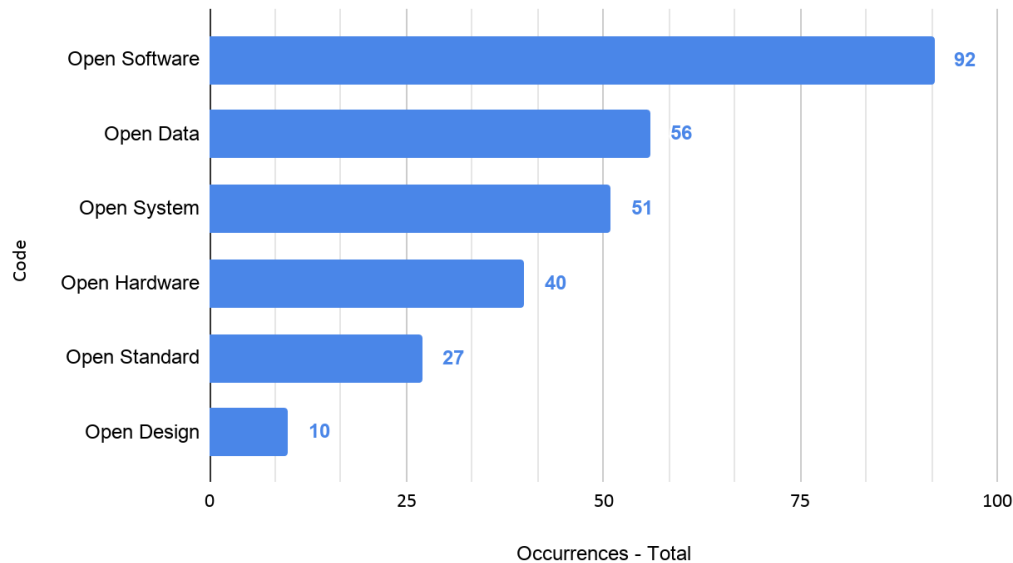


Figure 5. Open source context codes frequency

Open Software was the most observed code in our analysis and appeared in 92 studies. It was observed in studies that were using or building open source software. Open software is developed using computer mediated technology that enables the collaborative development of software artifacts by groups of distributed developers with disparate motivations (Fitzgerald, 2006; von Krogh et al., 2012). In the studies we analyzed, open software was used to run and control hardware such as generic sensors, Arduinos, and Raspberry Pi. Open software was also used for data collection and analysis in weather prediction, finding the water level in soil, and anticipating and identifying insects that can harm crops.

Open Data was the second most frequently occurring code and was observed in 56 studies. Open data applies the principles of open source to data, allowing communities to collaborate (Link et al., 2017). Many databases are put into the public domain allowing access and sharing of data among many farmers. An example of this is open geospatial data that is created by researchers and government entities. In this study we observed the use of open data sets and collection of open data to inform decisions based on local and external environmental factors.

Open Systems was coded in 51 studies. Open systems research explores the concept that Information Systems are collections of software and hardware that require the coordination of interdependencies (Lindberg et al., 2016). This code had high frequencies of occurrence with other open contexts. In agriculture an open system utilizes hardware and software to collect data and utilize it to make intelligent decisions or control processes to optimize crop yield. For Example, decision support systems, farm management systems, power management systems, and global positioning systems are developed and integrated with each other to manage farms and increase crop yield.

Open Hardware was identified in 40 studies. Open hardware replicates the open design processes and ideals from open software into physical technology production, specifically, the production of designs for electronic hardware and other physical objects (Powell, 2012). Open hardware can be observed as a

collection of hardware pieces integrated to achieve a specific outcome and the hardware design is shared with the community so that others can benefit from it. In an agricultural context, users utilize hardware technologies such as Arduino, Zigbee, Bluetooth, Wi-Fi, Sensors, Raspberry Pi, drones, and unmanned vehicles. Many of the studies we analyzed have utilized open hardware sensors and microcontroller boards to create Internet of Things (IoT) sensor networks.

Open Standards were coded in 27 studies. Open standards are understood as technologies whose specifications are public and without any restriction in their access and implementation (Fomin et al., 2008). Open standards are necessary for technology applications to communicate with one another. Open standards ensure that systems are interoperable and use the same meta data specifications. In open agriculture, they are often observed in IoT systems that must communicate with multiple hardware and software technologies. They are further evident in standards for using and sharing open data such as geospatial and meteorological data.

Open Design was coded in 10 studies. Open design is a collaborative design process enabled by permissive licenses and computer mediated technology. Open design describes a task focused process where independent layers of work are added to open design artifacts (Howison & Crowston, 2014). Open design contributions are often motivationally separate from the overall project goals making it dynamic and responsive to changing contributors, goals, and market conditions (Germonprez et al., 2017). We found very few studies (10) that focus on open design collaboration of stakeholders in agriculture to create open artifacts. This indicates that much of the open agriculture research is focused on consumption of open technologies rather than creation. The few studies we coded with open design were focused on the creation of systems and standards for open data such as climate and geospatial information.

Table 1. Open Context mapping

Code (Frequency)	Concept	Related Studies
Open Software (92)	Open source licensing and concepts applied to software development	[1], [2], [3], [4], [5], [7], [8], [11], [13], [14], [15], [17], [18], [19], [20], [21], [22], [24], [26], [27], [28], [29], [31], [32], [33], [34], [35], [39], [40], [42], [43], [44], [47], [49], [50], [51], [52], [53], [54], [55], [61], [63], [64], [65], [66], [68], [69], [70], [71], [72], [75], [77], [78], [79], [81], [82], [84], [85], [88], [90], [91], [92], [93], [95], [96], [100], [104], [105], [106], [108], [111], [112], [114], [115], [117], [118], [119], [120], [121], [122], [124], [126], [129], [132], [133], [134], [135], [136], [137], [140], [141], [142]
Open Data (56)	Data that is freely available to anyone without restrictions. This often applies to shared data sets and data created by government agencies	[3], [4], [6], [15], [17], [21], [22], [23], [25], [29], [33], [34], [36], [37], [39], [40], [43], [45], [48], [49], [51], [56], [59], [61], [63], [64], [66], [69], [70], [71], [80], [81], [82], [86], [87], [89], [90], [93], [96], [97], [98], [99], [100], [101], [102], [107], [108], [113], [115], [116], [125], [127], [130], [131], [138], [139]
Open System (51)	Open source licensing and concepts that encompass ecosystems or networks of open technologies	[1], [11], [12], [13], [17], [21], [22], [26], [29], [31], [34], [37], [41], [44], [45], [46], [55], [56], [57], [60], [62], [64], [66], [67], [69], [72], [75], [76], [78], [79], [80], [82], [83], [85], [89], [92], [94], [95], [96], [100], [112], [114], [117], [121], [123], [127], [131], [132], [135], [141], [142]
Open Hardware (40)	Open source licensing and concepts applied to hardware and physical technologies	[1], [8], [9], [16], [22], [24], [27], [30], [31], [32], [38], [42], [43], [44], [47], [57], [58], [60], [67], [73], [74], [76], [78], [82], [84], [88], [91], [94], [95], [103], [106], [107], [114], [115], [121], [122], [123], [135], [136], [137]
Open Standard (27)	Open source models and open standards defined through open collaboration or to enable open collaboration	[10], [21], [25], [33], [35], [39], [40], [41], [43], [62], [74], [75], [77], [80], [81], [85], [89], [96], [109], [112], [115], [118], [125], [128], [138], [139], [140]
Open Design (10)	Open source concepts that enable an open collaborative design process - sometimes referred to as open innovation	[12], [22], [23], [25], [36], [62], [66], [91], [110], [142]

3.4.2 Research Question 2: Open Technology

What open technologies are being utilized in precision farming?

Analysis of the selected studies revealed 19 types of open source technology (refer to Figure 7). **IoT** and **Sensor Network** were by far the most frequently occurring technology codes. In practice, these technologies are very similar and might be descriptive of one another. Looking at the frequencies and types of codes that were identified it is easy to see that many of the technologies we observed focus on measuring environmental conditions and are often part of networked systems. These results show that most research in open agriculture digital technology is focused on IoT systems and that an assortment of different technologies are used to monitor environmental conditions in these systems.

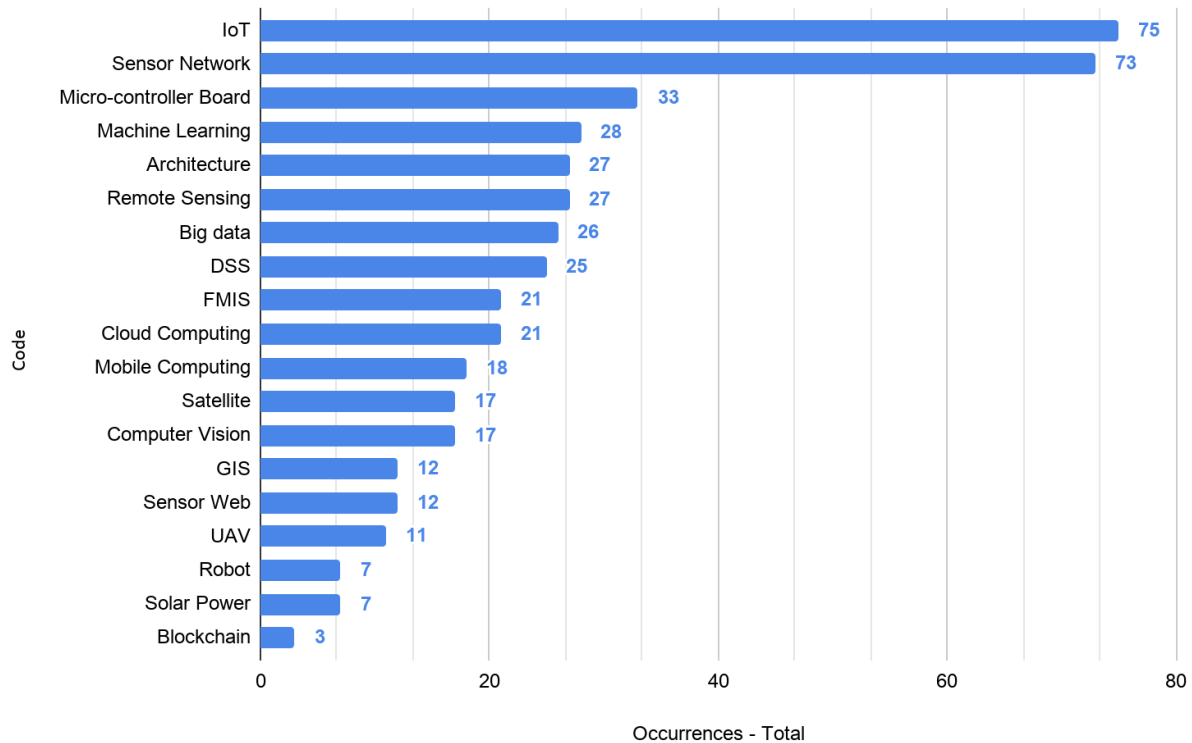


Figure 6. Technology codes frequency

Table 2 provides the technology codes and a systematic mapping to the extracted studies.

Table 2. Technology Mapping

Code (Frequency)	Concept	Related Studies
IoT (75)	Internet of things refers to networks of digital smart devices - may be used as sensor networks, remote control, or automation	[1], [2], [4], [5], [7], [8], [9], [14], [16], [17], [20], [21], [22], [26], [27], [30], [31], [32], [38], [39], [40], [41], [42], [43], [44], [46], [47], [49], [50], [52], [53], [56], [58], [60], [62], [64], [65], [67], [68], [71], [72], [73], [74], [75], [76], [77], [79], [82], [88], [90], [92], [94], [95], [96], [103], [104], [106], [107], [111], [114], [115], [116], [121], [122], [126], [128], [129], [131], [132], [134], [135], [137], [140], [141], [142]
Sensor Network (73)	Hardware network for monitoring environmental conditions	[1], [2], [3], [4], [5], [6], [7], [8], [9], [11], [14], [16], [17], [20], [22], [25], [26], [27], [28], [30], [32], [36], [38], [39], [40], [42], [43], [44], [49], [50], [52], [53], [55], [56], [57], [62], [67], [68], [71], [72], [73], [75], [76], [78], [79], [80], [82], [85], [88], [89], [90], [91], [92], [94], [95], [96], [103], [104], [106], [107], [114], [115], [116], [121], [122], [123], [128], [129], [132], [135], [136], [137], [140], [141], [142]

Micro-controller Board (33)	Computer hardware used in digital agriculture technology - for example, Arduino and Raspberry Pi	[1], [5], [8], [9], [16], [22], [26], [27], [30], [32], [42], [43], [44], [57], [60], [65], [67], [73], [75], [76], [80], [82], [83], [84], [88], [92], [94], [103], [106], [124], [131], [135], [136]
Machine Learning (28)	Artificial intelligence and predictive modeling - Prediction and outcomes with data models, statistical learning	[3], [4], [6], [13], [31], [35], [36], [39], [43], [47], [48], [51], [54], [61], [68], [70], [84], [87], [90], [100], [101], [102], [104], [111], [120], [121], [131], [133]
Architecture (27)	Systems architecture or models	[14], [18], [20], [22], [25], [34], [37], [46], [49], [52], [53], [59], [66], [71], [85], [86], [89], [114], [115], [118], [128], [130], [132], [135], [139], [140], [141]
Remote Sensing (27)	Technology platforms that provide imaging and GPS - may include drones and satellites	[13], [15], [18], [21], [24], [29], [31], [41], [47], [49], [55], [63], [71], [74], [81], [82], [84], [88], [100], [104], [107], [119], [124], [126], [132], [138], [139]
Big Data (26)	Systems and processes associated with large amounts of data - includes data mining, data analysis, data processing	[10], [15], [21], [34], [36], [51], [56], [59], [61], [64], [80], [85], [93], [96], [97], [98], [99], [109], [113], [115], [118], [121], [125], [127], [130], [131]
DSS (25)	Decision Support System - A system connected to a database that provides information to help inform agricultural decisions	[6], [10], [15], [21], [22], [28], [43], [45], [47], [54], [63], [66], [69], [71], [74], [75], [80], [86], [93], [96], [118], [125], [127], [134], [135]
FMIS (21)	Farm Management Information Systems - MIS system used for the management/control of digital farm technologies	[17], [25], [37], [38], [46], [51], [55], [66], [69], [80], [85], [87], [89], [96], [97], [98], [99], [113], [128], [131], [132]
Cloud Computing (21)	Data and application resources available remotely through internet connections	[22], [29], [42], [43], [60], [64], [65], [71], [75], [77], [86], [89], [94], [99], [116], [123], [131], [134], [138], [139], [142]
Mobile Computing (18)	Hardware and software systems for mobile smart devices	[3], [11], [19], [20], [22], [28], [34], [45], [50], [54], [72], [78], [79], [81], [85], [118], [132], [140]
Satellite (17)	Orbital technology platforms used for GPS, communication, and imaging	[9], [15], [21], [29], [41], [56], [61], [63], [71], [74], [78], [81], [90], [104], [119], [126], [132]
Computer Vision (17)	Training a computer system to interpret and understand the visual world	[3], [6], [13], [47], [48], [54], [61], [68], [70], [84], [90], [100], [101], [102], [104], [111], [133]
GIS (12)	Geoinformatics, geospatial, and geography Information Systems	[25], [29], [33], [34], [63], [80], [98], [108], [120], [125], [126], [132]
UAV (11)	Unmanned Aerial Vehicle - includes remote controlled and automated drones or aircraft	[13], [18], [19], [21], [24], [31], [47], [49], [82], [100], [119]
Sensor Web (11)	The software components or architecture for sensor networks often used in environmental monitoring	[25], [49], [53], [60], [77], [107], [123], [134], [138], [139], [142]
Robot (7)	Tractor or mechanical farm device - may include field robots, self-driving tractors, and enhanced farm machinery	[19], [48], [55], [83], [84], [112], [124]
Solar Power (7)	Technology used in the collection, conversion, and storage of solar energy	[26], [42], [52], [76], [108], [122], [135]
Blockchain (3)	Software and systems for decentralized distributed digital ledger used to record transactions across multiple computers	[11],[46],[105]

To understand agriculture technology in an open context, we explored the co-occurrence of open context coding with technology coding. The text below explores the top three technology codes that co-occur with the open context (Refer to Figure 7 for network diagram).

Open Software appeared in studies focused on IoT (55), studies with Sensor Network (53), and studies with Remote Sensing (22). IoT often provides software infrastructure and analysis tools for networked systems of local sensors and remote data collection technologies. The high frequencies of co-occurrence for these technologies with open software implies that open software is common in networked systems and is predominantly used in systems that measure environmental conditions.

Open Data appears along with DSS (21), Micro-controller Board (21), and Sensor Network (18). These studies explored how data collected in local sensor networks could be shared. The focus was often on the physical collection and sharing of data or supplementing local information with freely available open data. Farmers use open data to inform decisions and share data on soil quality, water content, disease identification for crops, and improve accuracy measures related to crop yield optimization.

Open System often appeared with IoT (30), Sensor Network (30), and Micro-controller Board (16). Studies with combinations of these codes describe large systems or interconnected systems of open software and open hardware that measure or control environmental factors.

Open Hardware appeared with IoT (33), Sensor Network (31), and Micro-controller Board (24). Studies with combinations of these codes describe the physical infrastructures of IoT sensor networks. Collections of open hardware include physical sensors and Arduino or Raspberry Pi¹³ boards.

Open Standard appeared with IoT (13), Sensor Network (13), and Big Data (9). Studies with combinations of these codes focused on interdependencies and sharing data between systems. Specifically, these papers focus on the standardization of shared data and the shared rules for interdependent systems.

Open Design appeared with Sensor Network (6), IoT (3), and Architecture (3). Studies with open design concepts often presented a more holistic approach to building systems. Collaborative and transparent design processes were a focal concern. This data shows that open design research is relatively immature in open agriculture research.

¹³ <https://www.raspberrypi.org/>

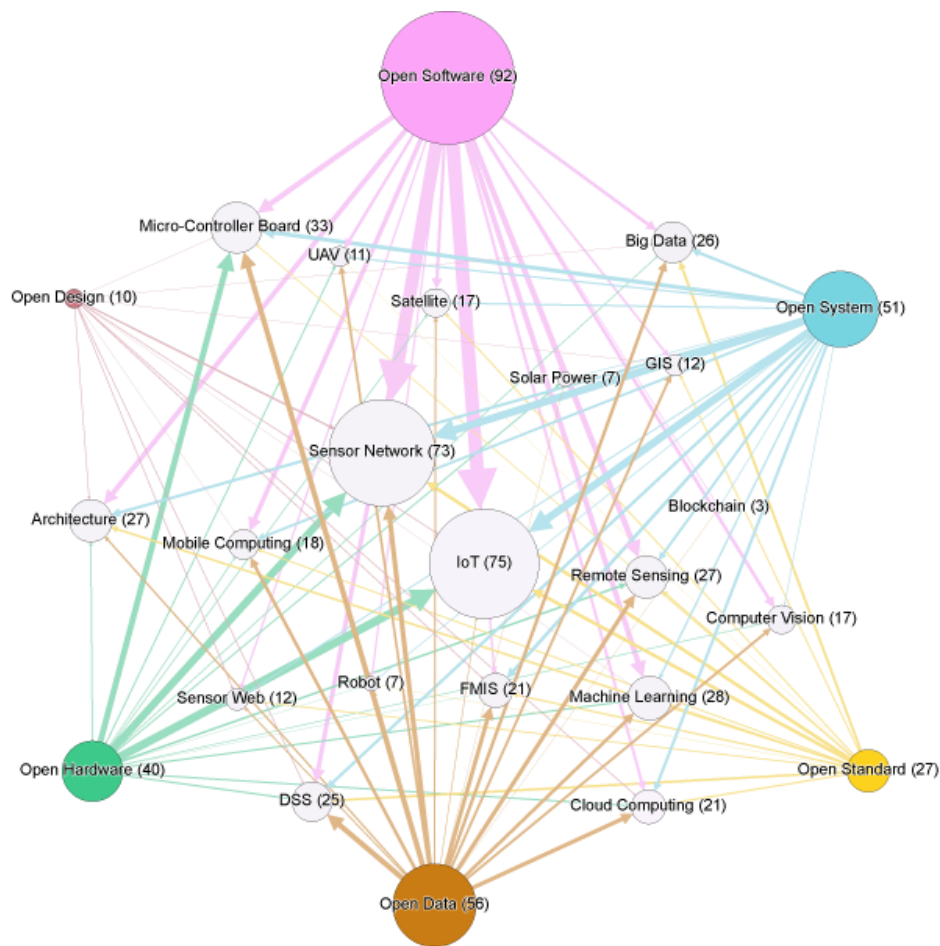


Figure 7. Open Context and Technology co-occurrence network diagram

The number attached to each code in the diagram represents the number of its unique occurrences. The size of each arrow in the graph represents the number of co-occurrences between codes.

3.4.3 Research Question 3: Open Applications

What are the different applications of open source agriculture technology?

We found 19 open agriculture digital technology applications that were categorized as either **Knowledge Management** or **Production Management** applications. The knowledge management applications were primarily concerned with creating and analyzing data. The production management applications were primarily concerned with controlling or automating processes based on the knowledge management applications however few studies included the creation of both these applications.

Knowledge Management applications concerned measuring, managing, and presenting data that could help inform agriculture decisions. Many of these codes were about the measurement of environmental conditions such as moisture levels (Hydrological (41)), weather (Meteorological (24)), and plant growth (Vegetation (24)).

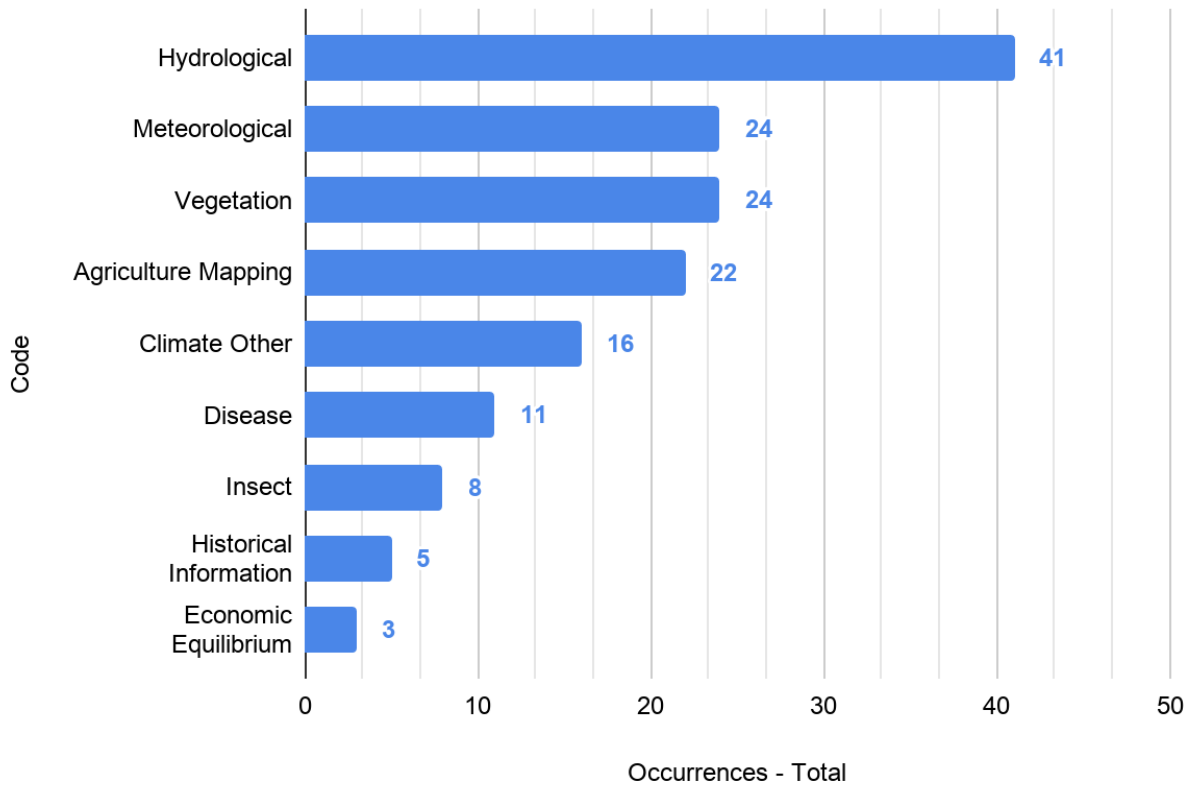


Figure 8. Application - Knowledge Management coding frequency

Table 3 provides the knowledge management application codes and a systematic mapping to the extracted studies.

Table 3. Application - Knowledge Management mapping

Code (Frequency)	Concept	Related Studies
Hydrological (41)	Monitoring - precipitation levels, ground water level, soil moisture	[2], [5], [8], [9], [16], [25], [26], [27], [31], [32], [33], [35], [43], [44], [52], [57], [61], [62], [67], [68], [71], [72], [75], [76], [77], [80], [92], [95], [104], [106], [107], [108], [114], [115], [129], [134], [135], [136], [138], [139], [142]
Meteorological (24)	Weather (usually temperature and precipitation), air pressure, solar radiation	[5], [8], [9], [20], [21], [32], [35], [40], [43], [45], [62], [65], [67], [76], [80], [86], [95], [106], [107], [115], [116], [122], [129], [135]
Vegetation (24)	Concerned with measuring and identifying plant matter	[6], [13], [15], [18], [21], [31], [41], [47], [48], [59], [61], [63], [68], [70], [84], [90], [101], [102], [105], [111], [118], [119], [125], [133]
Agriculture Mapping (22)	Vegetation detection, calculation of standard vegetation indices, canopy greenness estimation, land surface temperature estimation and time-series analytics, typology, cartography	[15], [18], [25], [29], [31], [34], [41], [56], [61], [63], [69], [81], [96], [100], [104], [108], [109], [119], [125], [126], [132], [139]
Climate Other (16)	Climate that is not explicitly meteorological or hydrological for example - soil temp, Ph, Co2	[2], [9], [16], [32], [53], [58], [62], [67], [74], [79], [80], [97], [104], [107], [114], [135]
Disease (11)	Diseases that negatively affect crops	[3], [6], [18], [36], [47], [63], [85], [89], [94], [107], [122]
Insect (8)	Prediction and measurement of pests affecting crops	[3], [20], [28], [36], [39], [47], [63], [91]
Historical Information (6)	Historic information about farming - includes historic crop prices, yields, past weather, disease, not real time monitoring	[45], [69], [81], [86], [87], [116]
Economic Equilibrium (3)	Economic factors - includes crop prices and supply and demand information	[33], [87], [94]

To understand knowledge management applications technology in an open context, we explore the co-occurrence of open context coding with knowledge management application coding. The text below explores the top three knowledge management application codes that co-occur with the open context (Refer to Figure 9 for network diagram).

In our systematic mapping study, **Open Software** appears in studies coded with Hydrological (30), studies coded with Vegetation (17), and studies coded with Agriculture Mapping (16). These co-occurrence trends indicate that open software is used in knowledge management applications that connect environmental and crop data to geo-locations.

Open Data often appeared with Meteorological (14), Climate Other (12), and Agriculture Mapping (11). Similar to open software, analysis showed that open data is used in knowledge management applications that connect environmental data to geographic locations. These studies often specifically reference the Open Geospatial Consortium (OGC)¹⁴ which provides open source geospatial data and standards frequently used in agricultural settings.

Open System was often coded with Hydrological (15), Agriculture Mapping (9), and Meteorological (8). Similar to open software and open data, these co-occurrence trends indicate that open agriculture systems include multiple applications related to mapping environmental data to geo-locations.

¹⁴ <https://www.ogc.org/>

Open Hardware appeared with Climate Other (9), Meteorological (12), and Hydrological (18). This co-occurrence trend is an indication that regarding knowledge management, open hardware devices are primarily used to measure local environmental factors

Open Standard appeared with Hydrological (11), Meteorological (7), and Agriculture Mapping (7). The presence of similar co-occurrences helps explain that open systems and open standards are used together in knowledge management applications. Supporting information is provided here that the development of Open Standards influences the methods used to measure and map environmental factors.

Open Design had a very low frequency of occurrence and co-occurrence making it difficult to describe the co-occurrences as trends.

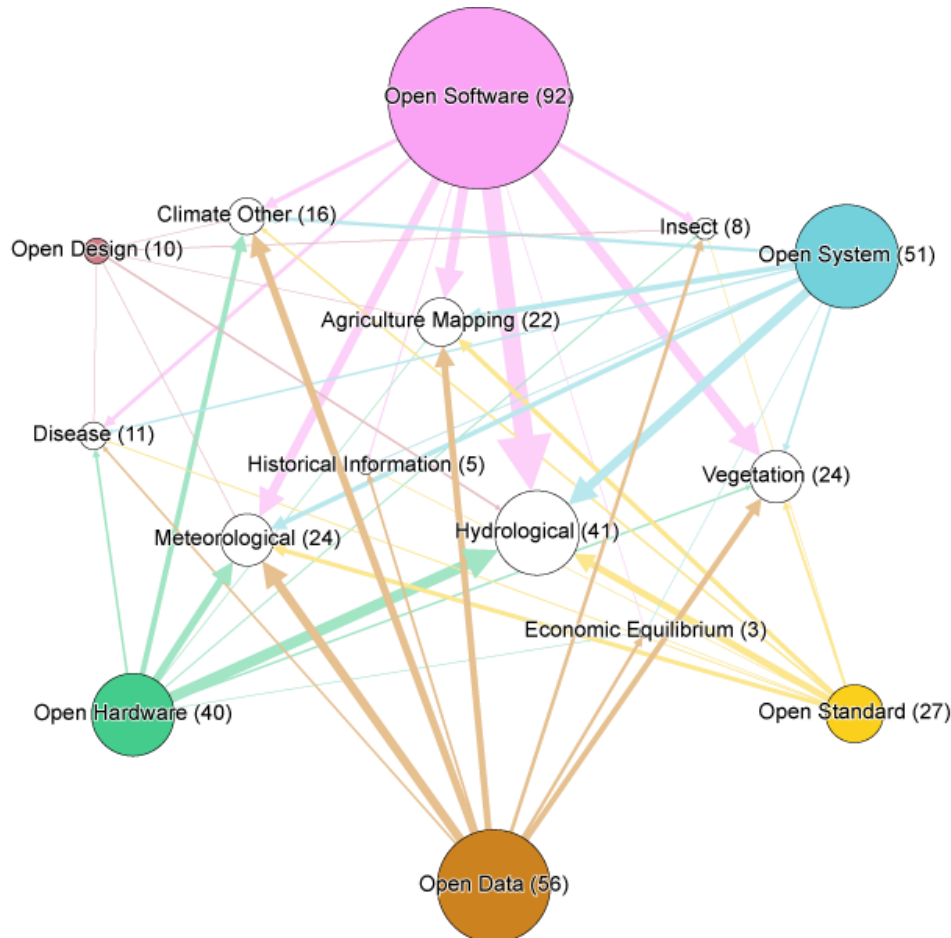


Figure 9. Open Context and Application - Knowledge Management co-occurrence network diagram

The number attached to each code in the diagram represents the number of its unique occurrences. The size of each arrow in the graph represents the number of co-occurrences between codes.

Production Management applications were concerned with manipulating technology and environmental factors. While knowledge management was about measuring the environment, production management was often about controlling a situation. Most of these codes were about control over agricultural systems (Management & Control (31)), moisture levels (Irrigation (30)), or manipulation of conditions to maximize crop yield (Crop Yield Optimization (28)).

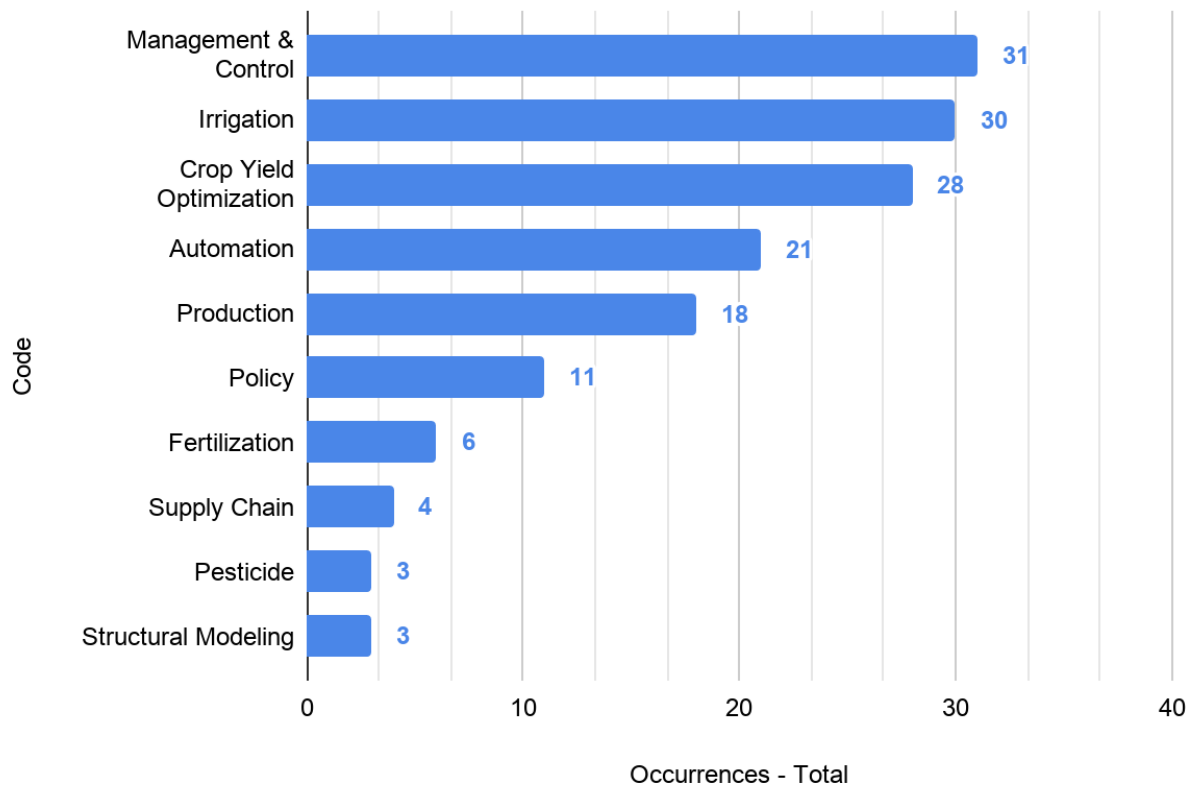


Figure 10. Application - Production Management coding frequency

Table 4 provides the production management application codes and a systematic mapping to the extracted studies.

Table 4. Application - Production Management mapping

Code (Frequency)	Concept	Related Studies
Management & Control (31)	Software, hardware, or systems used for the Management and control of agriculture technology	[1], [4], [20], [21], [24], [31], [32], [33], [39], [43], [47], [48], [57], [66], [67], [68], [88], [89], [105], [106], [108], [114], [115], [116], [118], [124], [132], [134], [135], [136], [142]
Irrigation (30)	Method to increase crop yield and prediction - land use and climate smart applications	[1], [5], [9], [20], [21], [26], [31], [32], [33], [43], [44], [57], [67], [68], [71], [75], [77], [88], [92], [94], [103], [106], [108], [114], [115], [116], [132], [134], [136], [142]
Crop Yield Optimization (28)	Control of factors to increase production - for example irrigation, fertilization, climate	[13], [14], [17], [18], [23], [28], [33], [35], [39], [41], [42], [45], [49], [53], [54], [63], [64], [66], [71], [78], [89], [98], [99], [120], [128], [129], [133], [137]
Automation (22)	Running software and hardware processes automatically	[7], [18], [19], [24], [30], [32], [43], [49], [55], [67], [83], [84], [89], [94], [106], [112], [116], [121], [131], [136], [137], [140]
Production (17)	System is focused on the production of a resource	[4], [33], [37], [46], [51], [55], [56], [74], [78], [91], [93], [95], [117], [122], [129], [136], [137]
Policy (11)	Governance, legal, and defined coordination mechanisms	[10], [12], [22], [23], [28], [78], [86], [93], [109], [110], [130]
Fertilization (6)	Application of fertilizer - boosting the growth and output of plants	[21], [24], [47], [67], [83], [132]
Supply Chain (5)	System is focused on distribution of a resource	[11], [17], [46], [86], [131]
Pesticide (3)	Management and application of chemicals to eliminate or mitigate pests affecting crops	[20], [39], [47]
Structural Modeling (3)	Plans and designs for physical objects - includes 3D printing	[91], [117], [122]

To understand production management applications technology in an open context, we explore the co-occurrence of open context coding with production management application coding. The text below explores the top three production management application codes that co-occur with the open context (Refer to Figure 11 for network diagram).

In our systematic mapping study **Open Software** appears in studies coded with Management & Control (26), studies coded with Irrigation (24), and studies coded with Crop Yield Optimization (20). These co-occurrence trends indicate that Open Software is utilized in production management applications that manage environmental conditions to improve crop yield.

Open Data was often coded with Irrigation (12), Crop Yield Optimization (11), and Automation (7). Many of these co-occurrences resulted from the use of open data to improve existing production practices. For example, open data may be used to automate applications such as irrigation to improve crop yield.

Open System often appeared with Irrigation (13), Management & Control (11), and Crop Yield Optimization (8). Similar to open software, studies coded with open systems were concerned with managing environmental conditions to maximum crop yield.

Open Hardware often appeared with Irrigation (15), Management & Control (14), and Automation (10). These co-occurrence trends highlight agricultural technology that controls and automates irrigation systems, a primary concern in agriculture.

Open Standard often appeared with Management & Control (7), Irrigation (6), and Crop Yield Optimization (6). The presence of similar co-occurrences describes that open systems and open standards are used together in production management applications. Supporting information is provided here that the development of open standards influences the management and control of environmental factors to improve crop yield.

Open Design appeared at a very low frequency of occurrence and co-occurrence making it difficult to describe the co-occurrences as trends.

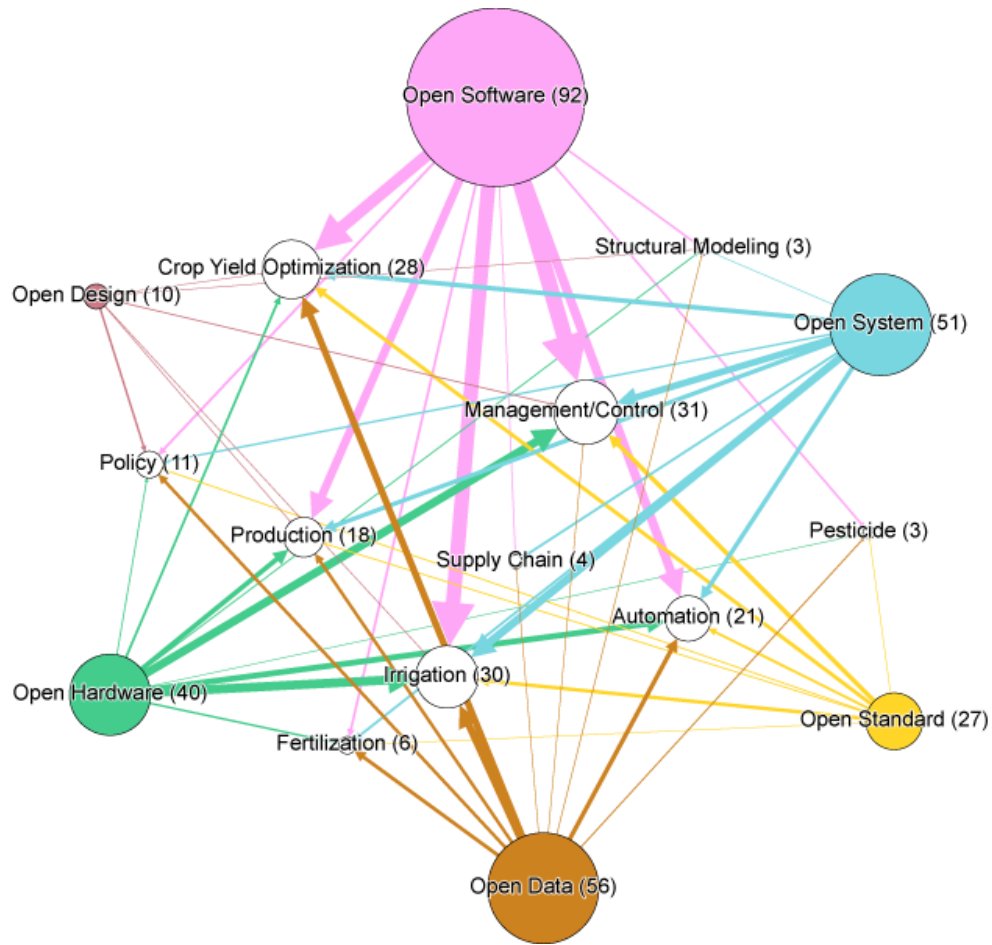


Figure 11. Open Context and Application - Production Management co-occurrence network diagram.

The number attached to each code in the diagram represents the number of its unique occurrences. The size of each arrow in the graph represents the number of co-occurrences between codes.

3.4.4 Research Question 4: Agricultural Context

*What are the different **agricultural contexts**?*

While all the studies that we analyzed had an agricultural context, several had a very specific agricultural context or focal area. We observed nine specialized agriculture contexts (refer to Figure 12 and Table 5). In this section, we describe the frequency of these specialized agricultural contexts and explore what types of applications were present in the studies.

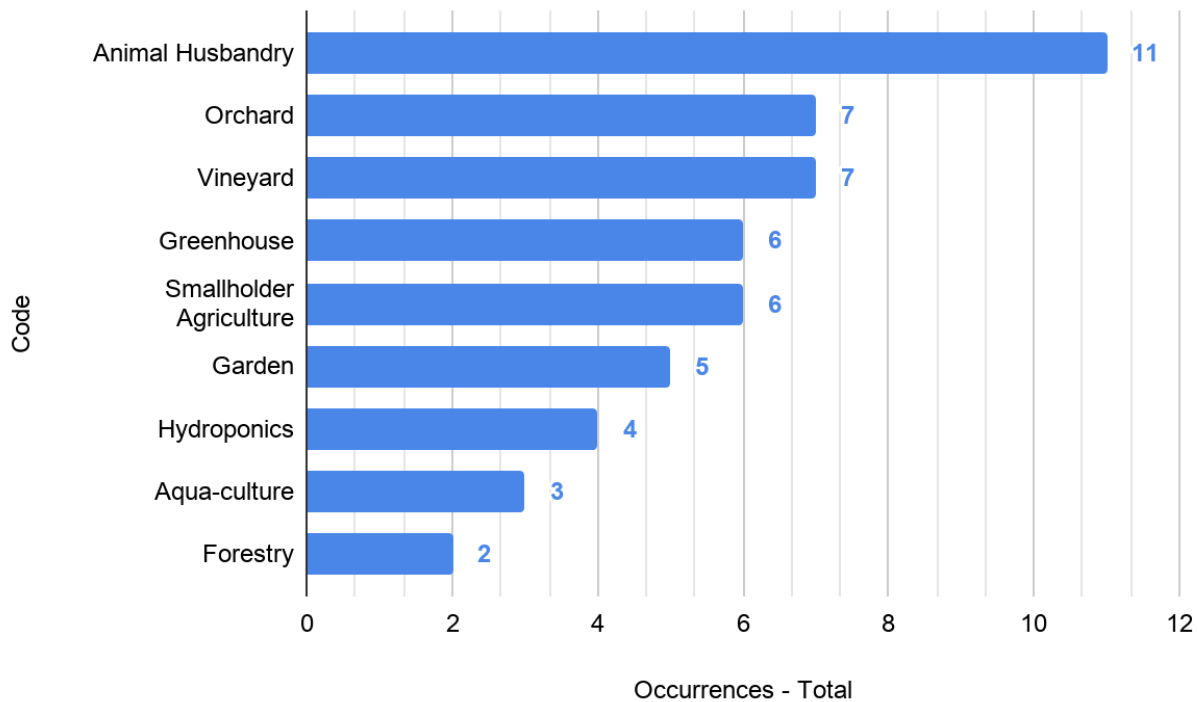


Figure 12. Agriculture Context coding frequency

Animal Husbandry was coded in 11 studies as the agricultural context for digital agriculture technology research. This included systems that monitored the activity of livestock, analyze their behavior, track their health, and identify animal species. Technology that is used in this regard includes computer vision, wearable sensors, cameras, accelerometer, smartphones, and shareable open data.

Orchards was coded in 7 studies. Research centered on field robots, decision support systems, and IoT. Most of the papers involved orchards that grow fruit, including peaches and oranges. One proof-of-concept paper involved an orchard that was completely simulated to accelerate robotics research.

Vineyard was a subject of 7 studies, which centered around measurement of the environment and detection of hazards. Some papers included the use of an Unmanned Aerial Vehicle (UAV) to measure a vineyard while other papers focused on measuring data points like water and disease.

Greenhouses provided a research setting for 6 studies. Much of this research focused on measuring water content or controlling irrigation. An interesting topic introduced with greenhouses was the security aspect of greenhouse sensors.

Smallholder Agriculture was coded in 6 studies. These studies mostly focused on the future of agriculture and the inclusion of precision agriculture in small or developing nations.

Garden was coded in 5 studies. Much of the focus in this space was on self-sufficiency and urban farming.

Hydroponics was coded in 4 studies. These papers generally involved sensors and irrigation systems. Some papers containing hydroponics focused on printable gardens and fabrication.

Aqua-culture was coded in 3 studies. Topics included mapping pools, monitoring inventory (shrimp), and the use of robots to clean the pools.

Forestry was coded in 2 related studies. One explored eCommerce for forestry while the other described climate-smart land use.

Table 5. Agriculture Context Mapping

Code (Frequency)	Concept	Related Studies
Animal Husbandry (11)	The science of breeding and caring for farm animals	[2], [7], [10], [22], [46], [58], [73], [85], [91], [121], [141]
Orchard (7)	Tree farms that produce fruit or nuts	[55], [69], [75], [82], [112], [118], [129]
Vineyard (7)	Farm used to produce grapes or other vine-related plants	[34], [69], [76], [82], [119], [122], [123]
Greenhouse (6)	Structurally confined farming	[50], [51], [53], [79], [134], [140]
Smallholder Agriculture (6)	Farms with limited resources compared to other farmers - for example, subsistence farming and small crop yield	[23], [28], [63], [108], [136], [137]
Garden (5)	Urban gardens, connected gardens, and potted gardens	[57], [68], [88], [95], [117]
Hydroponics (4)	Growing plants without soil in a controlled environment - Controlled fertilization, hydrological, meteorological	[4], [92], [117], [134]
Aquaculture (3)	Fisheries and water-based farms	[2], [126], [127]
Forestry (2)	The science or practice of planting, managing, and caring for forests	[20], [23]

4 Discussion

This section presents our insight on the results of the systematic mapping study and implications for future work. We found six different open source concepts in the studies we analyzed. Open source has become quite common in many technological fields thus it is not surprising to find research in agriculture digital technology that references and utilizes open source technologies. Indeed, some technologies are primarily associated with open source such that the dominant or most utilized versions of the technology are not proprietary. Blockchain, for example, is primarily an open software and open standards technology. In our analysis we only coded open source that was explicitly referenced. What we found is that most of the studies utilized open source technologies but were not necessarily building or contributing back to open source projects. This is highlighted in the low frequencies of open design coding we observed. Viewing open source as primarily a licensing designation allows researchers to utilize free software as a component of their design stream but keeps it separate from the design process. This separation means that there is likely a disconnect between design theory and design outcomes (Lukyanenko & Parsons, 2020) because component open source technologies may have different design goals and theoretical underpinnings. This disconnect is troubling for validity of open agriculture research but offers an opportunity for Information Systems researchers. Future open agriculture research needs to move past consumption of open technologies and focus on open design concepts.

Mirroring other disciplines, open hardware technologies are not as mature as open software and data systems in open agriculture research. We primarily observed open hardware in the use of micro-controller boards for the automation and control of environmental factors. However, our conceptualization of open hardware also included robots, drones, and other digitally enhanced physical technologies which we observed in only a few studies. Agriculture equipment is quite expensive and must often be maintained in near continuous uptimes. Open hardware technologies such as open source tractors and robots have received positive attention from farmers and media (Hibbets, 2011) but based on our systematic mapping, academic research has yet to fully embrace the topic. With rising costs associated with the purchase and repair of agriculture equipment, open hardware technologies have the potential to disrupt proprietary agriculture digital technology and have implications for the right-to-repair movement, which is trying to reduce farmer dependence on corporately controlled technology. Future open agriculture research should explore the open design of hardware technologies including tractors, drones, and robots.

Many of the knowledge management applications we observed were concerned with measuring local data points and combining the data with external data. Similarly, many of the production management applications were concerned with controlling local processes based on external data. The main exception to this observation was the specialized agricultural contexts of greenhouses and hydroponics. In these

studies, the line between knowledge management applications and production management applications was often blurred. We view this distinction as a single purpose focus versus an ecosystem focus. Open systems can include many different technologies. While much of the research we reviewed included complementary and interdependent software and hardware, the application focus was often localized into a single purpose (i.e., measurement of an environmental variable to inform decision making or control of an environmental variable). Along with many technologies open systems can incorporate many applications including knowledge management and production management. Future research should explore open agriculture more holistically, accounting for complementary and interdependent software ecosystems, and exploring how farmers use and interact with them. Of specific interest to Information Systems researchers in open agriculture research are farm management Information Systems (FMIS) and Enterprise Resource Planning (ERP) systems.

5 Limitations and Threats to Validity

There are limitations of this systematic mapping study. First, systematic reviews are prone to bias, which is shown in the inclusion or exclusion of studies (Higgins et al., 2019). We attempted to mitigate this issue by performing a greedy search (2,421 study results) and having two researchers manually verify the relevance of each study which resulted in a considerably smaller number of results (241 relevant studies). Similarly, this study is limited by the bias of the searched databases. The databases we selected represent a broad spectrum of journals and studies, but they do not encompass all the possible venues for open agriculture technology research. To minimize this bias, we added a Google Scholar search to our greedy search to be more inclusive and not miss any key studies. Second, the search outcomes are based on the specific search logic we developed and used to find the relevant studies. There might be other terms that might be used to represent open source and are not captured in this research. Thus, this research is not a complete representation of open source work in the agriculture domain. Third, this work provides a systematic mapping and not a quality assessment of the studies. Future work can explore the quality of the studies included in this systematic mapping. Fourth, in this work, we have coded the studies into different themes. Coding by different authors introduces bias based on subjective judgment. We attempted to mitigate this bias through parallel coding of the studies by two researchers. In case of any discrepancies, the third researcher served as a tiebreaker.

6 Conclusion

Open Agriculture is an emergent field with substantial opportunity for Information Systems researchers. This systematic mapping study was conducted to develop an understanding of the open agriculture digital technology. In this mapping study, we performed a rigorous review of 2421 papers, which resulted in 142 final selections. The papers were then categorized with an open coding technique in which relevant themes in the studies were identified. We have provided a systematic mapping of open agriculture research along with the results of our open coding and our insights. Agriculture digital technology is crucial to the global community and the convergence between agriculture digital technology and open technologies is growing. While open agriculture digital technology is being consumed by farmers and researchers, the design implications have yet to be explored, providing a research opportunity for Information Systems researchers.

References

- Arslan, A., McCarthy, N., Lipper, L., Asfaw, S., Cattaneo, A., & Kokwe, M. (2015). Climate smart agriculture? Assessing the adaptation implications in Zambia. *Journal of Agricultural Economics*, 66(3), 753–780.
- Fitzgerald, B. (2006). The transformation of open source software. *MIS Quarterly*, 587–598.
- Fomin, V., Pedersen, M., & Vries, H. de. (2008). Open Standards and Government Policy: Results of a Delphi Survey. *Communications of the Association for Information Systems*, 22(1). <https://doi.org/10.17705/1CAIS.02225>
- Gamalielsson, J., & Lundell, B. (2017). On licensing and other conditions for contributing to widely used open Source projects: An exploratory analysis. *Proceedings of the 13th International Symposium on Open Collaboration*, 9:1–9:14. <https://doi.org/10.1145/3125433.3125456>
- Gebbers, R., & Adamchuk, V. I. (2010). Precision agriculture and food security. *Science*, 327(5967), 828–831.
- Germonprez, M., Kendall, J. E., Kendall, K. E., Mathiassen, L., Young, B., & Warner, B. (2017). A theory of responsive design: A field study of corporate engagement with open source communities. *Information Systems Research*, 28(1), 64–83. <https://doi.org/10.1287/isre.2016.0662>
- Grant, M. J., & Booth, A. (2009). A typology of reviews: An analysis of 14 review types and associated methodologies. *Health Information & Libraries Journal*, 26(2), 91–108.
- Hibbets, J. (2011, April 26). *Open source tractors and DIY manufacturing*. Opensource.Com. <https://opensource.com/life/11/4/open-source-tractors-and-diy-manufacturing>
- Higgins, J. P., Thomas, J., Chandler, J., Cumpston, M., Li, T., Page, M. J., & Welch, V. A. (2019). *Cochrane handbook for systematic reviews of interventions*. John Wiley & Sons.
- Howison, J., & Crowston, K. (2014). Collaboration through open superposition: A theory of the open source way. *MIS Quarterly*, 38(1), 29–50.
- Leply, S. (2019). *9 mind-blowing facts about the US farming industry | Markets Insider*. Markets.Businessinsider.Com. <https://www.businessinsider.com/farming-industry-facts-us-2019-5>
- Li, Z., Avgeriou, P., & Liang, P. (2015). A systematic mapping study on technical debt and its management. *Journal of Systems and Software*, 101, 193–220.
- Lindberg, A., Berente, N., Gaskin, J., & Lyytinen, K. (2016). Coordinating interdependencies in online communities: A study of an open source software project. *Information Systems Research*, 27(4), 751–772.
- Link, G. J. P., Lombard, K., Conboy, K., Feldman, M., Feller, J., George, J., Germonprez, M., Goggins, S., Jeske, D., Kiely, G., Schuster, K., & Willis, M. (2017). Contemporary issues of open data in Information Systems research: Considerations and recommendations. *Communications of the Association for Information Systems*, 41(Article 25), 587–610. <https://doi.org/10.17705/1CAIS.04125>
- Lokuge, S., Sedera, D., Atapattu, M., & Samaranayaka, D. (2016). Exploring the role of is in agriculture: Creating an agenda towards agri-informatics. *PACIS 2016 Proceedings*. <https://aisel.aisnet.org/pacis2016/200>
- Lukyanenko, R., & Parsons, J. (2020). Design theory indeterminacy: What is it, how can it be reduced, and why did the polar bear drown? *Journal of the Association for Information Systems (JAIS)*, 1–59.
- Mayring, P. (2004). Qualitative content analysis. In U. Flick, E. Von Kardoff, & I. Steinke (Eds.), *A companion to qualitative research*. (pp. 266–269). Sage.
- Nugawela, S., & Sedera, D. (2020). Analysis of Farm Management Information Systems: Opportunities and Pathways for Future Value. *PACIS*, 78.
- Powell, A. (2012). Democratizing production through open source knowledge: From open software to open hardware. *Media, Culture & Society*, 34(6), 691–708. <https://doi.org/10.1177/0163443712449497>
- Power, D., & Hadidi, R. (2019). Transforming agriculture: Exploring precision farming research needs. *Journal of the Midwest Association for Information Systems (JMWAIS)*, 2019(2). <https://doi.org/10.17705/3jmwai.000049>

- Schieffer, J., & Dillon, C. (2015). The economic and environmental impacts of precision agriculture and interactions with agro-environmental policy. *Precision Agriculture*, 16(1), 46–61.
- Schimmelpfennig, D. (2016). *Farm profits and adoption of precision agriculture*.
- Shepherd, M., Turner, J. A., Small, B., & Wheeler, D. (2018). Priorities for science to overcome hurdles thwarting the full promise of the 'digital agriculture' revolution. *Journal of the Science of Food and Agriculture*.
- von Krogh, G., Haefliger, S., Spaeth, S., & Wallin, M. W. (2012). Carrots and rainbows: Motivation and social practice in open source software development. *MIS Quarterly*, 649–676.
- Walter, A., Finger, R., Huber, R., & Buchmann, N. (2017). Opinion: Smart farming is key to developing sustainable agriculture. *Proceedings of the National Academy of Sciences*, 114(24), 6148–6150. <https://doi.org/10.1073/pnas.1707462114>
- Webster, J., & Watson, R. T. (2002). Analyzing the past to prepare for the future: Writing a literature review. *MIS Quarterly*, xiii–xxiii.
- Weltzien, C. (2016). Digital agriculture or why agriculture 4.0 still offers only modest returns. *Landtechnik*, 71(2), 66–68.
- Wolfert, S., Ge, L., Verdouw, C., & Bogaardt, M.-J. (2017). Big data in smart farming – A review. *Agricultural Systems*, 153, 69–80. <https://doi.org/10.1016/j.agsy.2017.01.023>
- Yost, M. A., Sudduth, K. A., Walthall, C. L., & Kitchen, N. R. (2019). Public–private collaboration toward research, education and innovation opportunities in precision agriculture. *Precision Agriculture*, 20(1), 4–18.

Appendix A: Selected Studies

- [1] S. Abaya, L. De Vega, J. Garcia, M. Maniaul, and C. A. Redondo, "A self-activating irrigation technology designed for a smart and futuristic farming," in *2017 International Conference on Circuits, Devices and Systems (ICCDs)*, Sep. 2017, pp. 189–194, doi: 10.1109/ICCDs.2017.8120476.
- [2] K. S. Adu-Manu, N. Adam, C. Tapparello, H. Ayatollahi, and W. Heinzelman, "Energy-Harvesting Wireless Sensor Networks (EH-WSNs): A Review," *ACM Trans. Sen. Netw.*, vol. 14, no. 2, pp. 1–50, Apr. 2018, doi: 10.1145/3183338.
- [3] A. A. Alfarisy, Q. Chen, and M. Guo, "Deep learning based classification for paddy pests & diseases recognition," in *Proceedings of 2018 International Conference on Mathematics and Artificial Intelligence - ICMAI '18*, Chengdu, China, 2018, pp. 21–25, doi: 10.1145/3208788.3208795.
- [4] M. I. Alipio, A. E. M. Dela Cruz, J. D. A. Doria, and R. M. S. Fruto, "A smart hydroponics farming system using exact inference in Bayesian network," in *2017 IEEE 6th Global Conference on Consumer Electronics (GCCE)*, Nagoya, Oct. 2017, pp. 1–5, doi: 10.1109/GCCE.2017.8229470.
- [5] M. H. Anisi, G. Abdul-Salaam, and A. H. Abdullah, "A survey of wireless sensor network approaches and their energy consumption for monitoring farm fields in precision agriculture," *Precision Agriculture*, vol. 16, no. 2, pp. 216–238, 2015.
- [6] R. B. Arango, C. Monteserín, I. S. Cerezo, and A. M. Campos, "Smart Agro-Services in the Farm-Oriented Open Data in Europe (FOODIE) Platform: Insights from the Automatic Delimitation of Management Zones," *Journal of Agricultural Informatics / Agrárinformatika Folyóirat*, vol. 6, no. 4, pp. 65–72, Oct. 2015, doi: 10.17700/jai.2015.6.4.234.
- [7] C. Arcidiacono, S. M. C. Porto, M. Mancino, and G. Cascone, "A threshold-based algorithm for the development of inertial sensor-based systems to perform real-time cow step counting in free-stall barns," *Biosyst. Eng.*, vol. 153, pp. 99–109, Jan. 2017, doi: 10.1016/j.biosystemseng.2016.11.003.
- [8] S. Babu, "A hybrid sensor network for flexible, unattended, multipurpose deployment," in *2013 IEEE Global Humanitarian Technology Conference (GHTC)*, Oct. 2013, pp. 260–261, doi: 10.1109/GHTC.2013.6713691.
- [9] V. D. Bachuwar, U. R. Ghodake, A. Lakhssassi, and S. S. Suryavanshi, "WSN/Wi-Fi Microchip-Based Agriculture Parameter Monitoring using IoT," in *The Institute of Electrical and Electronics Engineers, Inc. (IEEE) Conference Proceedings; Piscataway*, Piscataway, United States, Piscataway, 2018, pp. 214–219, Accessed: Jan. 04, 2020. [Online]. Available: <http://search.proquest.com/scitechpremium/docview/2250722420/96806331B67A4989PQ/115>.
- [10] C. Bahlo, P. Dahlhaus, H. Thompson, and M. Trotter, "The role of interoperable data standards in precision livestock farming in extensive livestock systems: A review," *Comput. Electron. Agric.*, vol. 156, pp. 459–466, Jan. 2019, doi: 10.1016/j.compag.2018.12.007.
- [11] G. Baralla, A. Pinna, and G. Corrias, "Ensure Traceability in European Food Supply Chain by Using a Blockchain System," in *2019 IEEE/ACM 2nd International Workshop on Emerging Trends in Software Engineering for Blockchain (WETSEB)*, Montreal, QC, Canada, May 2019, pp. 40–47, doi: 10.1109/WETSEB.2019.00012.
- [12] L. Barbieri, S. Ahamed, and S. Bliss, "Farming within limits," *Interactions*, vol. 26, no. 5, pp. 70–73, Aug. 2019, doi: 10.1145/3348795.
- [13] A. Bauer *et al.*, "Combining computer vision and deep learning to enable ultra-scale aerial phenotyping and precision agriculture: A case study of lettuce production," *Hortic. Res.-England*, vol. 6, p. 70, Jun. 2019, doi: 10.1038/s41438-019-0151-5.
- [14] J. Bauer, B. Siegmann, T. Jarmer, and N. Aschenbruck, "On the potential of Wireless Sensor Networks for the in-field assessment of bio-physical crop parameters," in *The Institute of Electrical and Electronics Engineers, Inc. (IEEE) Conference Proceedings; Piscataway*, Piscataway, United States, Piscataway, Sep. 2014, pp. 523–530, Accessed: Jan. 04, 2020. [Online]. Available: <http://search.proquest.com/scitechpremium/docview/1658560354/96806331B67A4989PQ/103>.

- [15] P. Baumann, K. Kohler, V. Merticariu, and I. Isroilov, "Using Datacube Technology for In-Situ-Enhanced Precision Farming," in *Proceedings of the 7th ACM SIGSPATIAL International Workshop on Analytics for Big Geospatial Data - BigSpatial 2018*, Seattle, WA, USA, 2018, pp. 10–15, doi: 10.1145/3282834.3282840.
- [16] G. Bitella, R. Rossi, R. Bochicchio, M. Perniola, and M. Amato, "A Novel Low-Cost Open-Hardware Platform for Monitoring Soil Water Content and Multiple Soil-Air-Vegetation Parameters," *Sensors*, vol. 14, no. 10, pp. 19639–19659, Oct. 2014, doi: 10.3390/s141019639.
- [17] A. Bothe, J. Bauer, and N. Aschenbruck, "RFID-assisted Continuous User Authentication for IoT-based Smart Farming," in *The Institute of Electrical and Electronics Engineers, Inc. (IEEE) Conference Proceedings; Piscataway*, Piscataway, United States, Piscataway, 2019, pp. 505–510, doi: <http://dx.doi.org.leo.lib.unomaha.edu/10.1109/RFID-TA.2019.8892140>.
- [18] J. Boubin, J. Chumley, C. Stewart, and S. Khanal, "Autonomic Computing Challenges in Fully Autonomous Precision Agriculture," in *2019 IEEE International Conference on Autonomic Computing (ICAC)*, Jun. 2019, pp. 11–17, doi: 10.1109/ICAC.2019.00012.
- [19] R. C. Brito, N. Saque, D. A. Gonçalves, F. Favarim, and E. Todt, "Optimized Division of Exploration Areas in Multi-robot Systems Considering Static and Dynamic Charging Stations," in *2019 IEEE 43rd Annual Computer Software and Applications Conference (COMPSAC)*, Jul. 2019, vol. 1, pp. 888–891, doi: 10.1109/COMPSAC.2019.00131.
- [20] P.-B. Bro, N. Cerpa, and S. Ortega-Farías, "Real Time Wireless eCommerce for Agricultural and Forestry Operations," *BLAD 2003 Proceedings*, Dec. 2003, [Online]. Available: <https://aisel.aisnet.org/bled2003/48>.
- [21] C. Cambra Baseca, S. Sendra, J. Lloret, and J. Tomas, "A Smart Decision System for Digital Farming," *Agronomy-Basel*, vol. 9, no. 5, p. 216, May 2019, doi: 10.3390/agronomy9050216.
- [22] F. Carpio, A. Jukan, A. I. M. Sanchez, N. Amla, and N. Kemper, "Beyond Production Indicators: A Novel Smart Farming Application and System for Animal Welfare," in *Proceedings of the Fourth International Conference on Animal-Computer Interaction - ACI2017*, Milton Keynes, United Kingdom, 2017, pp. 1–11, doi: 10.1145/3152130.3152140.
- [23] S. Carter *et al.*, "Climate-smart land use requires local solutions, transdisciplinary research, policy coherence and transparency," *Carbon Manag.*, vol. 9, no. 3, pp. 291–301, 2018, doi: 10.1080/17583004.2018.1457907.
- [24] P. Chemhengcharoen, P. Nilsumrit, P. Pongpetrarat, and G. Phanomchoeng, "Development of a Prototype of Autonomous Vehicle for Agriculture Applications," in *Proceedings of the 7th International Conference on Communications and Broadband Networking - ICCBN 2019*, Nagoya, Japan, 2019, pp. 53–57, doi: 10.1145/3330180.3330191.
- [25] N. Chen, X. Zhang, and C. Wang, "Integrated open geospatial web service enabled cyber-physical information infrastructure for precision agriculture monitoring," *Comput. Electron. Agric.*, vol. 111, pp. 78–91, Feb. 2015, doi: 10.1016/j.compag.2014.12.009.
- [26] O. Chieochan, A. Saokaew, and E. Boonchieng, "Internet of things (IOT) for smart solar energy: A case study of the smart farm at Maejo University," in *2017 International Conference on Control, Automation and Information Sciences (ICCAIS)*, 2017, pp. 262–267.
- [27] O. Chieochan, A. Saokaew, and E. Boonchieng, "IOT for smart farm: A case study of the Lingzhi mushroom farm at Maejo University," in *2017 14th International Joint Conference on Computer Science and Software Engineering (JCSSE)*, 2017, pp. 1–6.
- [28] K. Chisanga, E. Mbega, and P. A. Ndakidemi, "Socio-Economic Factors for Anthill Soil Utilization by Smallholder Farmers in Zambia," *Sustainability*, vol. 11, no. 18, p. 4849, Sep. 2019, doi: 10.3390/su11184849.
- [29] J. O. Connor and G. P. Petropoulos, "An Open Source Platform for Utilising EO Data products from the Sentinel Missions in Support of Sustainable Agriculture in Greece," *Geophysical Research Abstracts*, vol. 21, pp. 1–1, Jan. 2019.
- [30] F. B. Culibrina and E. P. Dadios, "Smart farm using wireless sensor network for data acquisition and power control distribution," in *2015 International Conference on Humanoid, Nanotechnology,*

Information Technology, Communication and Control, Environment and Management (HNICEM), 2015, pp. 1–6.

- [31] J. P. A. R. Da Cunha and M. A. Sirqueira Neto, “Assembly of a Remotely Piloted Aircraft of Low Cost Applied to Agriculture,” *Eng. Agric.*, vol. 37, no. 6, pp. 1268–1274, Dec. 2017, doi: 10.1590/1809-4430-Eng.Agric.v37n6p1268-1274/2017.
- [32] A. Dahane, B. Kechar, Y. Meddah, and O. Benabdellah, “Automated Irrigation Management Platform using a Wireless Sensor Network,” in *The Institute of Electrical and Electronics Engineers, Inc. (IEEE) Conference Proceedings; Piscataway*, Piscataway, United States, Piscataway, 2019, pp. 610–615, Accessed: Jan. 04, 2020. [Online]. Available: <http://search.proquest.com/scitechpremium/docview/2330029160/96806331B67A4989PQ/38>.
- [33] G. De Filippis, F. Triana, M. Ghetta, I. Borsi, W. Schmid, and R. Rossetto, “A modelling approach for dealing with conjunctive use of ground- and surface-water and crop yield in rural water management,” *Geophysical Research Abstracts*, vol. 21, pp. 1–1, Jan. 2019.
- [34] T. De Filippis, L. Rocchi, E. Fiorillo, A. Matese, F. Di Gennaro, and L. Genesio, “Smartvineyard: an open source web-GIS application for precision viticulture,” *Acta horticulturae*, no. 978, pp. 107–116, 2013.
- [35] A. de Wit *et al.*, “25 years of the WOFOST cropping systems model,” *Agric. Syst.*, vol. 168, pp. 154–167, Jan. 2019, doi: 10.1016/j.agsy.2018.06.018.
- [36] D. Elavarasan, D. R. Vincent, V. Sharma, A. Y. Zomaya, and K. Srinivasan, “Forecasting yield by integrating agrarian factors and machine learning models: A survey,” *Computers and Electronics in Agriculture*, vol. 155, pp. 257–282, Dec. 2018, doi: 10.1016/j.compag.2018.10.024.
- [37] S. Fountas *et al.*, “Farm management Information Systems: Current situation and future perspectives,” *Comput. Electron. Agric.*, vol. 115, pp. 40–50, Jul. 2015, doi: 10.1016/j.compag.2015.05.011.
- [38] R. Gaire, L. Lefort, M. Compton, G. Falzon, D. W. Lamb, and K. Taylor, “Semantic Web Enabled Smart Farm with GSN,” in *International semantic web conference (Posters & Demos)*, 2013, pp. 41–44.
- [39] I. Garcia-Magarino, R. Lacuesta, and J. Lloret, “ABS-SmartComAgri: An Agent-Based Simulator of Smart Communication Protocols in Wireless Sensor Networks for Debugging in Precision Agriculture,” *Sensors*, vol. 18, no. 4, p. 998, Apr. 2018, doi: 10.3390/s18040998.
- [40] J. Geipel, M. Jackenkroll, M. Weis, and W. Claupein, “A Sensor Web-Enabled Infrastructure for Precision Farming,” *ISPRS Int. Geo-Inf.*, vol. 4, no. 1, pp. 385–399, Mar. 2015, doi: 10.3390/ijgi4010385.
- [41] C. Georgi, D. Spengler, S. Itzerott, and B. Kleinschmit, “Automatic delineation algorithm for site-specific management zones based on satellite remote sensing data,” *Precis. Agric.*, vol. 19, no. 4, pp. 684–707, Aug. 2018, doi: 10.1007/s11119-017-9549-y.
- [42] B. Gernert, S. Rottmann, and L. C. Wolf, “PotatoMesh: a solar powered WSN testbed: poster,” in *Proceedings of the 17th ACM International Symposium on Mobile Ad Hoc Networking and Computing - MobiHoc '16*, Paderborn, Germany, 2016, pp. 391–392, doi: 10.1145/2942358.2942411.
- [43] A. Goap, D. Sharma, A. K. Shukla, and C. R. Krishna, “An IoT based smart irrigation management system using Machine learning and open source technologies,” *Comput. Electron. Agric.*, vol. 155, pp. 41–49, Dec. 2018, doi: 10.1016/j.compag.2018.09.040.
- [44] N. Gondchawar and R. S. Kawitkar, “IoT based smart agriculture,” *International Journal of advanced research in Computer and Communication Engineering*, vol. 5, no. 6, pp. 838–842, 2016.
- [45] D. F. P. Grajales, F. Mejia, G. J. A. Mosquera, L. C. Piedrahita, and C. Basurto, “Crop-planning, making smarter agriculture with climate data,” in *The Institute of Electrical and Electronics Engineers, Inc. (IEEE) Conference Proceedings.*, 2015, pp. 240–244, doi: <http://dx.doi.org.leo.lib.unomaha.edu/10.1109/Agro-Geoinformatics.2015.7248124>.

- [46] X. Gu, Y. Chai, Y. Liu, J. Shen, Y. Huang, and Y. Nan, "A MCIN-based Architecture of Smart Agriculture," in *Proceedings of the 2nd International Conference on Crowd Science and Engineering - ICCSE'17*, Beijing, China, 2017, pp. 122–126, doi: 10.1145/3126973.3126999.
- [47] R. L. Hari Shankar, A. K. Veeraraghavan, Uvais, K. Sivaraman, and S. S. Ramachandran, "Application of UAV for Pest, Weeds and Disease Detection using Open Computer Vision," in *The Institute of Electrical and Electronics Engineers, Inc. (IEEE) Conference Proceedings; Piscataway*, Piscataway, United States, Piscataway, 2018, pp. 287–292, Accessed: Jan. 04, 2020. [Online]. Available: <http://search.proquest.com/scitechpremium/docview/2250723208/96806331B67A4989PQ/101>.
- [48] S. Haug and J. Ostermann, "A crop/weed field image dataset for the evaluation of computer vision based precision agriculture tasks," in *European Conference on Computer Vision*, 2014, pp. 105–116.
- [49] T. Huang, S. Yan, F. Yang, T. Pan, and J. Liu, "Building SDN-Based Agricultural Vehicular Sensor Networks Based on Extended Open vSwitch," *Sensors*, vol. 16, no. 1, p. 108, Jan. 2016, doi: 10.3390/s16010108.
- [50] J.-H. Huh, "Implementation of lightweight intrusion detection model for security of smart green house and vertical farm," *International Journal of Distributed Sensor Networks*, vol. 14, no. 4, p. 1550147718767630, 2018.
- [51] W. Hyun, M. Y. Huh, and J. Park, "Implementation of docker-based smart greenhouse data analysis platform," in *The Institute of Electrical and Electronics Engineers, Inc. (IEEE) Conference Proceedings; Piscataway*, Piscataway, United States, Piscataway, 2018, pp. 1103–1106, Accessed: Jan. 04, 2020. [Online]. Available: <http://search.proquest.com/scitechpremium/docview/2135298280/EEC270408BAD4F3CPQ/16>.
- [52] J. Jao, B. Sun, and K. Wu, "A Prototype Wireless Sensor Network for Precision Agriculture," in *2013 IEEE 33rd International Conference on Distributed Computing Systems Workshops*, Jul. 2013, pp. 280–285, doi: 10.1109/ICDCSW.2013.10.
- [53] F. Javier Ferrandez-Pastor, J. Manuel Garcia-Chamizo, M. Nieto-Hidalgo, and J. Mora-Martinez, "Precision Agriculture Design Method Using a Distributed Computing Architecture on Internet of Things Context," *Sensors*, vol. 18, no. 6, p. 1731, Jun. 2018, doi: 10.3390/s18061731.
- [54] W. Jearanaiwongkul and F. Andres, "A Model Representation Framework for Biodiversity Descriptors in a Cultivation Area," in *Proceedings of the 9th International Conference on Management of Digital EcoSystems - MEDES '17*, Bangkok, Thailand, 2017, pp. 168–172, doi: 10.1145/3167020.3167046.
- [55] K. Jensen, M. Larsen, S. H. Nielsen, L. B. Larsen, K. S. Olsen, and R. N. Joergensen, "Towards an Open Software Platform for Field Robots in Precision Agriculture," *Robotics*, vol. 3, no. 2, pp. 207–234, 2014, doi: <http://dx.doi.org.leo.lib.unomaha.edu/10.3390/robotics3020207>.
- [56] J. H. Jeppesen, E. Ebeid, R. H. Jacobsen, and T. S. Toftegaard, "Open geospatial infrastructure for data management and analytics in interdisciplinary research," *Comput. Electron. Agric.*, vol. 145, pp. 130–141, Feb. 2018, doi: 10.1016/j.compag.2017.12.026.
- [57] C. Jimenez-Carvajal, L. Ruiz-Penalver, J. A. Vera-Repullo, M. Jimenez-Buendia, A. Antolino-Merino, and J. M. Molina-Martinez, "Weighing lysimetric system for the determination of the water balance during irrigation in potted plants," *Agric. Water Manage.*, vol. 183, pp. 78–85, Mar. 2017, doi: 10.1016/j.agwat.2016.10.006.
- [58] S. Jindarat and P. Wuttidittachotti, "Smart farm monitoring using Raspberry Pi and Arduino," in *2015 International Conference on Computer, Communications, and Control Technology (I4CT)*, 2015, pp. 284–288.
- [59] F. Jing, Y. Cao, W. Fang, and Y. Chen, "Construction and Implementation of Big Data Framework for Crop Germplasm Resources," in *Proceedings of the 3rd International Conference on Computer Science and Application Engineering - CSAE 2019*, Sanya, China, 2019, pp. 1–7, doi: 10.1145/3331453.3361308.
- [60] F. Karim and F. Karim, "Monitoring system using web of things in precision agriculture," *Procedia Computer Science*, vol. 110, pp. 402–409, 2017.

- [61] A. Karmas, A. Tzotsos, and K. Karantzas, "Scalable Geospatial Web Services through Efficient, Online and Near Real-Time Processing of Earth Observation Data," in *2015 IEEE First International Conference on Big Data Computing Service and Applications*, Mar. 2015, pp. 194–201, doi: 10.1109/BigDataService.2015.49.
- [62] M. R. M. Kassim, I. Mat, and A. N. Harun, "Wireless Sensor Network in precision agriculture application," in *2014 International Conference on Computer, Information and Telecommunication Systems (CITS)*, 2014, pp. 1–5.
- [63] D. Kpienbaareh, M. Kansanga, and I. Luginaah, "Examining the potential of open source remote sensing for building effective decision support systems for precision agriculture in resource-poor settings," *GeoJournal*, vol. 84, no. 6, pp. 1481–1497, Dec. 2019, doi: 10.1007/s10708-018-9932-x.
- [64] C. Krintz *et al.*, "SmartFarm: Improving agriculture sustainability using modern information technology," 2016.
- [65] C. Krintz, R. Wolski, N. Golubovic, and F. Bakir, "Estimating outdoor temperature from CPU temperature for IoT applications in agriculture," in *Proceedings of the 8th International Conference on the Internet of Things - IOT '18*, Santa Barbara, California, 2018, pp. 1–8, doi: 10.1145/3277593.3277607.
- [66] J. W. Kruize, J. Wolfert, H. Scholten, C. N. Verdouw, A. Kassahun, and A. J. M. Beulens, "A reference architecture for Farm Software Ecosystems," *Comput. Electron. Agric.*, vol. 125, pp. 12–28, Jul. 2016, doi: 10.1016/j.compag.2016.04.011.
- [67] C. K. Kumar, M. M. Ibrahim, N. M. Srikanth, S. Aswin, and K. P. Peeyush, "Internet of things based approach for open precision farming," in *2017 International Conference on Advances in Computing, Communications and Informatics (ICACCI)*, Sep. 2017, pp. 2225–2230, doi: 10.1109/ICACCI.2017.8126176.
- [68] J. Kwok and Y. Sun, "A Smart IoT-Based Irrigation System with Automated Plant Recognition using Deep Learning," in *Proceedings of the 10th International Conference on Computer Modeling and Simulation - ICCMS 2018*, Sydney, Australia, 2018, pp. 87–91, doi: 10.1145/3177457.3177506._
- [69] C. Leroux *et al.*, "GeoFIS: An Open Source, Decision-Support Tool for Precision Agriculture Data," *Agriculture-Basel*, vol. 8, no. 6, p. 73, Jun. 2018, doi: 10.3390/agriculture8060073.
- [70] N. Li, X. Zhang, C. Zhang, H. Guo, Z. Sun, and X. Wu, "Real-Time Crop Recognition in Transplanted Fields With Prominent Weed Growth: A Visual-Attention-Based Approach," *IEEE Access*, vol. 7, pp. 185310–185321, 2019, doi: 10.1109/ACCESS.2019.2942158.
- [71] J. A. Lopez-Riquelme, N. Pavon-Pulido, H. Navarro-Hellin, F. Soto-Valles, and R. Torres-Sanchez, "A software architecture based on FIWARE cloud for Precision Agriculture," *Agric. Water Manage.*, vol. 183, pp. 123–135, Mar. 2017, doi: 10.1016/j.agwat.2016.10.020.
- [72] M. Mafuta, M. Zennaro, A. Bagula, G. Ault, H. Gombachika, and T. Chadza, "Successful deployment of a wireless sensor network for precision agriculture in Malawi," *International Journal of Distributed Sensor Networks*, vol. 9, no. 5, p. 150703, 2013.
- [73] R. B. Mahale and S. S. Sonavane, "Smart Poultry Farm Monitoring Using IOT and Wireless Sensor Networks.," *International Journal of Advanced Research in Computer Science*, vol. 7, no. 3, 2016.
- [74] R. F. Maia, I. Netto, and A. L. H. Tran, "Precision agriculture using remote monitoring systems in Brazil," in *2017 IEEE Global Humanitarian Technology Conference (GHTC)*, Oct. 2017, pp. 1–6, doi: 10.1109/GHTC.2017.8239290.
- [75] M. Mancini *et al.*, "An Open Source and Low-Cost Internet of Things__-enabled Service for Irrigation Management," in *The Institute of Electrical and Electronics Engineers, Inc. (IEEE) Conference Proceedings; Piscataway*, Piscataway, United States, Piscataway, 2019, pp. 1714–1719, doi: <http://dx.doi.org.lib.unomaha.edu/10.1109/SMC.2019.8914230>.
- [76] A. Matese, S. F. Di Gennaro, and A. Zaldei, "Agrometeorological monitoring: Low-Cost and Open-Source - is it possible?," *Ital. J. Agrometeorol.-Riv. Ital. Agrometeorol.*, vol. 20, no. 3, pp. 81–88, Dec. 2015.

- [77] M. S. Mekala and P. Viswanathan, "A Survey: Smart agriculture IoT with cloud computing," in *2017 international conference on microelectronic devices, circuits and systems (ICMDCS)*, 2017, pp. 1–7.
- [78] F. J. Mesas-Carrascosa, D. Verdu Santano, J. E. Merono, M. Sanchez de la Orden, and A. Garcia-Ferrer, "Open source hardware to monitor environmental parameters in precision agriculture," *Biosyst. Eng.*, vol. 137, pp. 73–83, Sep. 2015, doi: 10.1016/j.biosystemseng.2015.07.005.
- [79] F. G. Montoya *et al.*, "A monitoring system for intensive agriculture based on mesh networks and the android system," *Comput. Electron. Agric.*, vol. 99, pp. 14–20, Nov. 2013, doi: 10.1016/j.compag.2013.08.028.
- [80] E. Nash, P. Korduan, and R. Bill, "Applications of open geospatial web services in precision agriculture: a review," *Precis. Agric.*, vol. 10, no. 6, pp. 546–560, Dec. 2009, doi: 10.1007/s11119-009-9134-0.
- [81] R. Netek, T. Pohanka, and V. Vozenilek, "Implementation of geospatial web services for precise farming: case study on responsive map client," in *Proceedings of the International Conference on Geoinformatics and Data Analysis - ICGDA '18*, Prague, Czech Republic, 2018, pp. 113–116, doi: 10.1145/3220228.3220260.
- [82] M. J. O'Grady and G. M. O'Hare, "Modelling the smart farm," *Information processing in agriculture*, vol. 4, no. 3, pp. 179–187, 2017.
- [83] T. Oksanen, M. Öhman, M. Miettinen, and A. Visala, "Open configurable control system for precision farming," in *Automation Technology for Off-Road Equipment Proceedings of the 2004 Conference*, 2004, p. 184.
- [84] F. Pallottino *et al.*, "Machine Vision Retrofit System for Mechanical Weed Control in Precision Agriculture Applications," *Sustainability*, vol. 10, no. 7, p. 2209, Jul. 2018, doi: 10.3390/su10072209.
- [85] F. Papst *et al.*, "Embracing Opportunities of Livestock Big Data Integration with Privacy Constraints," in *Proceedings of the 9th International Conference on the Internet of Things - IoT 2019*, Bilbao, Spain, 2019, pp. 1–4, doi: 10.1145/3365871.3365900.
- [86] M. R. Patra and R. K. Das, "SORIG: a service-oriented framework for rural information grid -- an implementation viewpoint," in *Proceedings of the 1st international conference on Theory and practice of electronic governance - ICEGOV '07*, Macao, China, 2007, p. 49, doi: 10.1145/1328057.1328070.
- [87] Y.-H. Peng, C.-S. Hsu, and P.-C. Huang, "Developing crop price forecasting service using open data from Taiwan markets," in *The Institute of Electrical and Electronics Engineers, Inc. (IEEE) Conference Proceedings; Piscataway*, Piscataway, United States, Piscataway, 2015, pp. 172–175, Accessed: Jan. 04, 2020. [Online]. Available: <http://search.proquest.com/scitechpremium/docview/1787231924/96806331B67A4989PQ/80>.
- [88] B. Penzenstadler, J. Plojo, M. Sanchez, R. Marin, L. Tran, and J. Khakurel, "The affordable DIY resilient smart garden kit," in *Proceedings of the 2018 Workshop on Computing within Limits - LIMITS '18*, Toronto, Ontario, Canada, 2018, pp. 1–10, doi: 10.1145/3232617.3232619.
- [89] L. A. Pesonen *et al.*, "Cropinfra - An Internet-based service infrastructure to support crop production in future farms," *Biosyst. Eng.*, vol. 120, pp. 92–101, Apr. 2014, doi: 10.1016/j.biosystemseng.2013.09.005.
- [90] L. Piedelobo *et al.*, "Scalable pixel-based crop classification combining Sentinel-2 and Landsat-8 data time series: Case study of the Duero river basin," *Agric. Syst.*, vol. 171, pp. 36–50, May 2019, doi: 10.1016/j.agry.2019.01.005.
- [91] R. P. Pinto, T. Franqueira, A. Afonso, R. Mendonça, and I. Laranjeira, "Bees: new creative agents," in *Proceedings of the 2011 Conference on Designing Pleasurable Products and Interfaces - DPPI '11*, Milano, Italy, 2011, p. 1, doi: 10.1145/2347504.2347507.
- [92] J. Pitakphongmetha, N. Boonnam, S. Wongkoon, T. Horanont, D. Somkiadcharoen, and J. Prapakornpilai, "Internet of things for planting in smart farm hydroponics style," in *2016 International Computer Science and Engineering Conference (ICSEC)*, 2016, pp. 1–5.
- [93] S. Pokharel, M. A. Sherif, and J. Lehmann, "Ontology Based Data Access and Integration for Improving the Effectiveness of Farming in Nepal," in *2014 IEEE/WIC/ACM International Joint*

Conferences on Web Intelligence (WI) and Intelligent Agent Technologies (IAT), Warsaw, Poland, Aug. 2014, pp. 319–326, doi: 10.1109/WI-IAT.2014.114.

- [94] S. Rajendrakumar, V. K. Parvati, Rajashekarappa, and P. B. D, “Automation of irrigation system through embedded computing technology,” in *Proceedings of the 3rd International Conference on Cryptography, Security and Privacy - ICCSP '19*, Kuala Lumpur, Malaysia, 2019, pp. 289–293, doi: 10.1145/3309074.3309108.
- [95] K. Reusch, A. Hill, D. Bailey, T. Christy, and D. Moss, “A Connected Devices Testbed for Insight Generation in Support of UK Industry,” in *2016 IEEE International Conference on Sensing, Communication and Networking (SECON Workshops)*, Jun. 2016, pp. 1–6, doi: 10.1109/SECONW.2016.7746802.
- [96] T. Řezník, M. Kepka, K. Charvát, K. Charvát Jr, Š. Horáková, and V. Lukas, “Challenges of agricultural monitoring: integration of the Open Farm Management Information System into GEOS and Digital Earth,” in *IOP Conference Series: Earth and Environmental Science*, 1st ed.; van Proosdij, D., Millward, H., Werle, D., Eds, 2016, p. 8.
- [97] T. Rezník, K. Charvát, V. Lukas, K. Charvát Jr, Š. Horáková, and M. Kepka, “Open data model for (precision) agriculture applications and agricultural pollution monitoring,” 2015.
- [98] T. Řezník *et al.*, “Open farm management information system supporting ecological and economical tasks,” in *International Symposium on Environmental Software Systems*, 2017, pp. 221–233.
- [99] J.-Y. Rhee, “Open farm information system data-exchange platform for interaction with agricultural Information Systems,” *Agricultural Engineering International: CIGR Journal*, vol. 17, no. 2, 2015.
- [100] C. A. Rokhmana, “The potential of UAV-based remote sensing for supporting precision agriculture in Indonesia,” *Procedia Environmental Sciences*, vol. 24, no. 2015, pp. 245–253, 2015.
- [101] D. Saha, G. Hamer, and J. Y. Lee, “Development of Inter-Leaves Weed and Plant Regions Identification Algorithm using Histogram of Oriented Gradient and K-Means Clustering,” in *Proceedings of the International Conference on Research in Adaptive and Convergent Systems - RACS '17*, Krakow, Poland, 2017, pp. 136–139, doi: 10.1145/3129676.3129700.
- [102] D. Saha, A. Hanson, and S. Y. Shin, “Development of Enhanced Weed Detection System with Adaptive Thresholding and Support Vector Machine,” in *Proceedings of the International Conference on Research in Adaptive and Convergent Systems - RACS '16*, Odense, Denmark, 2016, pp. 85–88, doi: 10.1145/2987386.2987433.
- [103] C. K. Sahu and P. Behera, “A low cost smart irrigation control system,” in *2015 2nd International conference on electronics and communication systems (ICECS)*, 2015, pp. 1146–1152.
- [104] M. Saifuzzaman *et al.*, “Clustering Tools for Integration of Satellite Remote Sensing Imagery and Proximal Soil Sensing Data,” *Remote Sens.*, vol. 11, no. 9, p. 1036, May 2019, doi: 10.3390/rs11091036.
- [105] M. Samaniego, C. Espana, and R. Deters, “Access Control Management for Plant Phenotyping Using Integrated Blockchain,” in *Proceedings of the 2019 ACM International Symposium on Blockchain and Secure Critical Infrastructure - BSCI '19*, Auckland, New Zealand, 2019, pp. 39–46, doi: 10.1145/3327960.3332380.
- [106] Santoshkumar and R. Y. Udaykumar, “Development of WSN system for precision agriculture,” in *The Institute of Electrical and Electronics Engineers, Inc. (IEEE) Conference Proceedings; Piscataway*, Piscataway, United States, Piscataway, Mar. 2015, pp. 1–5, Accessed: Jan. 04, 2020. [Online]. Available: <http://search.proquest.com/scitechpremium/docview/1704215309/96806331B67A4989PQ/22>.
- [107] S. A. Sawant, J. Adinarayana, and S. S. Durbha, “KrishiSense: A semantically aware web enabled wireless sensor network system for precision agriculture applications,” in *2014 IEEE Geoscience and Remote Sensing Symposium*, Jul. 2014, pp. 4090–4093, doi: 10.1109/IGARSS.2014.6947385.
- [108] P. Schmitter, K. S. Kibret, N. Lefore, and J. Barron, “Suitability mapping framework for solar photovoltaic pumps for smallholder farmers in sub-Saharan Africa,” *Appl. Geogr.*, vol. 94, pp. 41–57, May 2018, doi: 10.1016/j.apgeog.2018.02.008.

- [109] M. v Schönfeld, R. Heil, and L. Bittner, "Big data on a farm—Smart farming," *Big Data in Context*, pp. 109–120, 2018.
- [110] W. Schwerdtner, R. Siebert, M. Busse, and U. B. Freisinger, "Regional Open Innovation Roadmapping: A New Framework for Innovation-Based Regional Development," *Sustainability*, vol. 7, no. 3, pp. 2301–2321, Mar. 2015, doi: 10.3390/su7032301.
- [111] D. Shadrin, A. Menshchikov, D. Ermilov, and A. Somov, "Designing Future Precision Agriculture: Detection of Seeds Germination Using Artificial Intelligence on a Low-Power Embedded System," *IEEE Sens. J.*, vol. 19, no. 23, pp. 11573–11582, Dec. 2019, doi: 10.1109/JSEN.2019.2935812.
- [112] R. R. Shamshiri *et al.*, "Simulation software and virtual environments for acceleration of agricultural robotics: Features highlights and performance comparison," *Int. J. Agric. Biol. Eng.*, vol. 11, no. 4, pp. 15–31, Jul. 2018, doi: 10.25165/j.ijabe.20181104.4032.
- [113] G. Steinberger, M. Rothmund, and H. Auernhammer, "Mobile farm equipment as a data source in an agricultural service architecture," *Computers and electronics in agriculture*, vol. 65, no. 2, pp. 238–246, 2009.
- [114] J. D. Stevens and T. Shaikh, "MicroCEA: Developing a Personal Urban Smart Farming Device," in *The Institute of Electrical and Electronics Engineers, Inc. (IEEE) Conference Proceedings; Piscataway, Piscataway, United States, Piscataway, 2018*, pp. 49–56, Accessed: Jan. 04, 2020. [Online]. Available: <http://search.proquest.com/scitechpremium/docview/2137556031/96806331B67A4989PQ/2>.
- [115] D. Strigaro, M. Cannata, and M. Antonovic, "4onse: open data, software, hardware and standard to cope with climate data," *Geophysical Research Abstracts*, vol. 21, pp. 1–1, Jan. 2019.
- [116] P. Suriyachai and J. Pansit, "Effective Utilization of IoT for Low-cost Crop Monitoring and Automation," in *2018 21st International Symposium on Wireless Personal Multimedia Communications (WPMC)*, Nov. 2018, pp. 246–251, doi: 10.1109/WPMC.2018.8713163.
- [117] Y. Takeuchi, "Printable Hydroponic Gardens: Initial Explorations and Considerations," in *Proceedings of the 2016 CHI Conference Extended Abstracts on Human Factors in Computing Systems - CHI EA '16*, San Jose, California, USA, 2016, pp. 449–458, doi: 10.1145/2851581.2892587.
- [118] L. Tan, R. Haley, R. Wortman, and Q. Zhang, "An extensible and integrated software architecture for data analysis and visualization in precision agriculture," in *2012 IEEE 13th International Conference on Information Reuse Integration (IRI)*, Aug. 2012, pp. 271–278, doi: 10.1109/IRI.2012.6303020.
- [119] A. B. Tekin and M. Fornale, "The development of a low cost UAV-based image acquisition system and the procedure for capturing data in precision agriculture," *Turk. J. Agric. For.*, vol. 43, no. 3, pp. 288–298, 2019, doi: 10.3906/tar-1806-1.
- [120] K. R. Thorp and K. F. Bronson, "A model-independent open-source geospatial tool for managing point-based environmental model simulations at multiple spatial locations," *Environ. Modell. Softw.*, vol. 50, pp. 25–36, Dec. 2013, doi: 10.1016/j.envsoft.2013.09.002.
- [121] T. V. Toan *et al.*, "Cow estrus detection with low-frequency accelerometer sensor by unsupervised learning," in *Proceedings of the Tenth International Symposium on Information and Communication Technology - SoICT 2019*, Hanoi, Ha Long Bay, Viet Nam, 2019, pp. 342–349, doi: 10.1145/3368926.3369683.
- [122] S. Trilles, A. Gonzalez-Perez, and J. Huerta, "A Comprehensive IoT Node Proposal Using Open Hardware. A Smart Farming Use Case to Monitor Vineyards," *Electronics*, vol. 7, no. 12, p. 419, Dec. 2018, doi: 10.3390/electronics7120419.
- [123] S. Trilles, J. Torres-Sospedra, Ó. Belmonte, F. J. Zarazaga-Soria, A. González-Pérez, and J. Huerta, "Development of an open sensorized platform in a smart agriculture context: A vineyard support system for monitoring mildew disease," *Sustainable Computing: Informatics and Systems*, Jan. 2019, doi: 10.1016/j.suscom.2019.01.011.
- [124] E. Tumenjargal, L. Badarch, H. Kwon, and W. Ham, "Embedded software and hardware implementation system for a human machine interface based on ISOAgLib," *J. Zhejiang Univ.-SCI. C.*, vol. 14, no. 3, pp. 155–166, Mar. 2013, doi: 10.1631/jzus.C1200270.

- [125] A. Tzotsos, A. Karmas, V. Merticariu, D. Misev, and P. Baumann, "A datacube approach to agro-geoinformatics," in *2017 6th International Conference on Agro-Geoinformatics*, Aug. 2017, pp. 1–6, doi: 10.1109/Agro-Geoinformatics.2017.8047015.
- [126] S. G. P. Virdis, "An object-based image analysis approach for aquaculture ponds precise mapping and monitoring: a case study of Tam Giang-Cau Hai Lagoon, Vietnam," *Environ. Monit. Assess.*, vol. 186, no. 1, pp. 117–133, Jan. 2014, doi: 10.1007/s10661-013-3360-7.
- [127] S. Walderhaug, P. G. Auran, and A. J. Berre, "Towards precision fishery: standardized modelling of smart services in the fishery domain," in *Proceedings of the 12th European Conference on Software Architecture Companion Proceedings - ECSA '18*, Madrid, Spain, 2018, pp. 1–5, doi: 10.1145/3241403.3241435.
- [128] Y. Wang, Y. Wang, X. Qi, and L. Xu, "OPAAMS: open architecture precision agriculture information monitoring system," in *Proceedings of the 2009 international conference on Compilers, architecture, and synthesis for embedded systems - CASES '09*, Grenoble, France, 2009, p. 233, doi: 10.1145/1629395.1629428.
- [129] T. Watteyne *et al.*, "PEACH: Predicting Frost Events in Peach Orchards Using IoT Technology," *EAI Endorsed Transactions on Internet of Things; Ghent*, vol. 2, no. 5, Dec. 2016, doi: <http://dx.doi.org/leo.lib.unomaha.edu/10.4108/eai.1-12-2016.151711>.
- [130] L. Wiseman, J. Sanderson, A. Zhang, and E. Jakku, "Farmers and their data: An examination of farmers' reluctance to share their data through the lens of the laws impacting smart farming," *NJAS - Wageningen Journal of Life Sciences*, vol. 90–91, p. 100301, Dec. 2019, doi: 10.1016/j.njas.2019.04.007.
- [131] S. Wolfert, L. Ge, C. Verdouw, and M.-J. Bogaardt, "Big Data in Smart Farming - A review," *Agric. Syst.*, vol. 153, pp. 69–80, May 2017, doi: 10.1016/j.agry.2017.01.023.
- [132] J. Ye, B. Chen, Q. Liu, and Y. Fang, "A precision agriculture management system based on Internet of Things and WebGIS," in *2013 21st International Conference on Geoinformatics*, Jun. 2013, pp. 1–5, doi: 10.1109/Geoinformatics.2013.6626173.
- [133] P. Yimyan, "Physical Property Analysis of Sweet Potatoes Using Computer Vision," in *Proceedings of the 2019 7th International Conference on Computer and Communications Management - ICCCM 2019*, Bangkok, Thailand, 2019, pp. 18–22, doi: 10.1145/3348445.3348471.
- [134] M. A. Zamora-Izquierdo, J. Santa, J. A. Martinez, V. Martinez, and A. F. Skarmeta, "Smart farming IoT platform based on edge and cloud computing," *Biosyst. Eng.*, vol. 177, pp. 4–17, Jan. 2019, doi: 10.1016/j.biosystemseng.2018.10.014.
- [135] A. T. Abd Zeed, A. H. Ali, and Maher A. R. Sadiq Al-Baghdadi, "A cost-effective IoT-based control system for smart greenhouses powered by solar energy," *International Journal of Energy & Environment*, vol. 10, no. 3, pp. 103–110, May 2019.
- [136] M. Zeni *et al.*, "Low-power Low-cost Wireless Sensors for Real-time Plant Stress Detection," in *Proceedings of the 2015 Annual Symposium on Computing for Development - DEV '15*, London, United Kingdom, 2015, pp. 51–59, doi: 10.1145/2830629.2830641.
- [137] M. Zheleva, P. Bogdanov, D.-S. Zois, W. Xiong, R. Chandra, and M. Kimball, "Smallholder Agriculture in the Information Age: Limits and Opportunities," in *Proceedings of the 2017 Workshop on Computing Within Limits - LIMITS '17*, Santa Barbara, California, USA, 2017, pp. 59–70, doi: 10.1145/3080556.3080563.
- [138] L. Zhou, N. Chen, and Z. Chen, "A Cloud Computing-Enabled Spatio-Temporal Cyber-Physical Information Infrastructure for Efficient Soil Moisture Monitoring," *ISPRS Int. Geo-Inf.*, vol. 5, no. 6, p. 81, Jun. 2016, doi: 10.3390/ijgi5060081.
- [139] L. Zhou, N. Chen, and Z. Chen, "Cloud computing driven efficient mapping on soil moisture under sensor web environment," in *2016 Fifth International Conference on Agro-Geoinformatics (Agro-Geoinformatics)*, Jul. 2016, pp. 1–5, doi: 10.1109/Agro-Geoinformatics.2016.7577666.
- [140] Y. Zhou, X. Yang, X. Guo, M. Zhou, and L. Wang, "A Design of Greenhouse Monitoring Control System Based on ZigBee Wireless Sensor Network," in *2007 International Conference on Wireless*

Communications, Networking and Mobile Computing, Sep. 2007, pp. 2563–2567, doi: 10.1109/WICOM.2007.638.

- [141] N. Zinas, S. Kontogiannis, G. Kokkonis, S. Valsamidis, and I. Kazanidis, “Proposed open source architecture for Long Range monitoring. The case study of cattle tracking at Pogoniani,” in *Proceedings of the 21st Pan-Hellenic Conference on Informatics - PCI 2017*, Larissa, Greece, 2017, pp. 1–6, doi: 10.1145/3139367.3139437.
- [142] I. Zyrianoff, A. Heideker, D. Silva, and C. Kamienski, “Scalability of an Internet of Things Platform for Smart Water Management for Agriculture,” in *The Institute of Electrical and Electronics Engineers, Inc. (IEEE) Conference Proceedings; Piscataway*, Piscataway, United States, Piscataway, 2018, pp. 432–439, Accessed: Jan. 04, 2020.