

Comparative Evaluation of VR-Enabled Robots and Human Operators for Targeted Disease Management in Vineyards

Hasan Seyyedhasani, Daniel Udekwe, Muhammad Ali Qadri

School of Plant and Environmental Sciences, Virginia Tech, Blacksburg VA-24060, USA

Email of corresponding authors:

seyyedhasani12@vt.edu (Hasan Seyyedhasani)

daudekwe@vt.edu (Daniel Udekwe)

muhammadaliq@vt.edu (Muhammad Ali Qadri)

Abstract

This study investigates the use of immersive virtual reality (VR) as a control interface for agricultural robots tasked with disease detection and treatment in vineyard environments. Leveraging a simulation-based framework built in Unity and integrated with the Robot Operating System (ROS), the research compares the performance of three agents: a human operator, an immersive VR-controlled robot, and a non-immersive VR-controlled robot. The evaluation focuses on task efficiency and spatial navigation, across multi-phase field operations involving the identification and targeted spraying of diseased vine areas.

In the initial phase, all agents follow a zig-zag traversal pattern to scan a simulated 10-acre vineyard for infected spots. Human operators excel in this phase due to their perceptual agility and faster manual control. However, in the subsequent treatment phase, VR-controlled robots outperform the human agent by utilizing stored infection coordinates and executing optimized path planning algorithms. Notably, the immersive VR robot demonstrates a reduction in task completion time of up to 65% during the treatment phase compared to manual operation. A secondary experimental scenario involving yield-map-based navigation confirms similar gains, with the immersive robot completing targeted surveys of low-yield zones 38% faster than the human counterpart.

While the immersive VR interface introduces longer task durations during the scanning phase due to slower robotic arm movement and manual virtual manipulation, it proves highly effective in repetitive, memory-guided tasks. The findings underscore the importance of interface design, task segmentation, and path optimization in enhancing remote robotic control for precision agriculture. Limitations related to simulation fidelity, hardware constraints, and generalizability to other crop systems are acknowledged.

The study concludes that immersive VR offers a promising approach for improving the efficiency, safety, and precision of agricultural operations, particularly in multi-phase workflows requiring spatial memory and targeted intervention. Future research should focus on real-world implementation, integration of additional sensory data, and refinement of user interaction models to further enhance system performance and applicability across diverse agricultural contexts

Keywords: Immersive VR, VR-controlled robot, remote robotic control, vineyard, disease management, yield survey

1 Introduction

The advent of virtual reality (VR) technology has profoundly transformed numerous sectors, including healthcare, education, manufacturing, and entertainment, by providing immersive, interactive, and spatially responsive environments (Anthes et al., 2016; Freina & Ott, 2015). In recent years, VR has increasingly been explored as a tool to augment human-robot interaction (HRI), especially in remote or hazardous operational contexts where direct human involvement is limited or impractical (Liu et al., 2017).

Within agriculture—a domain facing mounting pressure to meet global food demands under constraints of labor shortages, climate variability, and sustainability mandates—advanced technologies such as robotics and VR offer promising interventions (Balafoutis et al., 2017; Mahmud et al., 2020). Robotics has already demonstrated significant potential in automating routine tasks such as weeding, harvesting, and spraying (Duckett et al., 2018). However, remote control and supervision of these robots, particularly in nuanced tasks like disease detection and treatment, still pose challenges. Here, immersive VR interfaces emerge as a novel solution, providing users with a realistic and responsive method for controlling robotic systems in complex agricultural environments (Anastasiou et al., 2023; Udekwe & Seyyedhasani, 2025a)

This study explores immersive VR-controlled robotic systems as a means of bridging the cognitive and spatial gap between human operators and remote agricultural robots. Specifically, we evaluate the performance of immersive VR-controlled robots in vineyard disease management scenarios—a domain requiring both precision and adaptability due to the intricate nature of vine structures. By simulating multiple operator modes (human, immersive VR-controlled robot, and non-immersive VR-controlled robot), we aim to assess the relative advantages and trade-offs of immersive VR interfaces across critical performance metrics, including detection accuracy, treatment efficiency, and time optimization.

The use of vineyards as a case study is strategic: vineyards present a semi-structured, repeatable, yet spatially challenging environment that mirrors many real-world agricultural settings. Prior work has shown that vineyards are a suitable benchmark for testing precision agriculture technologies due to their variability in terrain, foliage density, and access difficulty (Chen et al., 2020; Taylor et al., 2019).

As immersive VR allows for a naturalistic interface that mimics real-time human perception and control, it opens new avenues for integrating spatial memory, haptic feedback, and realistic robot manipulation into remote HRI systems (Kim et al., 2018; Zhang et al., 2022). This research contributes to the growing discourse on digital transformation in agriculture by critically evaluating how task-specific deployment of immersive VR can enhance efficiency while mitigating human fatigue and environmental exposure risks.

2. Related Works

The intersection of virtual reality (VR) and robotics has become a growing area of interest across several industries, particularly where immersive, remote operation capabilities can enhance performance, safety, and decision-making (Anthes et al., 2016; Liu et al., 2017; Zhang et al., 2022). In agriculture, this technological convergence is gaining traction as the sector seeks scalable solutions to address labor shortages, environmental variability, and productivity inefficiencies (Balafoutis et al., 2017; Duckett et al., 2018; Mahmud et al., 2020).

Phupattanasilp & Tong (2019) conducted a broad assessment of VR in precision agriculture, emphasizing its potential to support training, real-time visualization, and improved field-level decision-making. Their findings align with de Oliveira & Corrêa (2020) who also underscore the versatility of VR for both planning and operational applications in agricultural settings. These studies highlight VR's emerging role not just as a visualization tool, but as a control and simulation environment for interacting with physical assets in complex terrain.

In parallel, Galin & Meshcheryakov (2020) reviewed the fusion of VR and robotics in human-robot interaction (HRI), detailing the potential of immersive interfaces to facilitate intuitive control schemes, reduce cognitive load, and improve remote task performance. Similar conclusions were drawn by Liu et al. (2017), who demonstrated that immersive VR environments can enable users to develop spatial intuition and responsiveness when teleoperating robotic systems—critical factors for field navigation and manipulation in agriculture.

A systematic review by Anastasiou et al. (2023) explores extended reality (XR), including VR, AR, and MR, in domains such as crop monitoring, livestock farming, and aquaculture. Their analysis highlights VR's role in training simulations, decision support, and remote sensing integration—capabilities that are particularly relevant in high-precision agricultural tasks such as disease detection and targeted treatment. Their review complements earlier work by Kim et al. (2018) who investigated VR's use in agricultural education and observed measurable improvements in spatial understanding and task execution.

In the broader context of agricultural automation, Mahmud et al. (2020) present robotics as a solution to emerging sustainability and labor challenges. While their focus is not explicitly on VR, they emphasize the urgency of intelligent robotic platforms capable of adapting to dynamic agricultural environments—an argument echoed by Rahmadian & Widyartono (2020), who stress the importance of automation for operational efficiency and environmental safety. Chen et al. (2020) take this a step further by integrating Kinect-based VR interfaces for remote teleoperation of robots in unstructured agricultural fields, laying groundwork for sensor-augmented immersive control strategies.

Outside the agricultural domain, Zhang et al. (2022) explore VR applications in construction safety and operator training, demonstrating the positive impact of immersion on learning retention and real-world task execution. Similarly, studies by Freina & Ott (2015) and Anthes et al. (2016) illustrate VR's capacity to improve user engagement and cognitive mapping in simulated environments—principles that can be transferred to complex agricultural robotics scenarios.

Together, these studies provide a robust theoretical and practical foundation for our research, which seeks to fill a notable gap: the simulation-based, task-specific evaluation of immersive VR-controlled robots versus human operators and non-immersive systems in vineyard disease management. By targeting a specific agricultural task and leveraging detailed performance metrics, this work extends the existing body of literature and contributes actionable insights to the development of next-generation immersive HRI systems in precision agriculture.

The remainder of this paper is structured as follows: Section 3 describes the materials and methods used in the study, including the system architecture and experimental design. Section 4 presents and discusses the results obtained from the simulation scenarios. Section 5 outlines the key limitations encountered during the research. Finally, Section 6 concludes the paper by summarizing the findings and highlighting opportunities for future work.

3. Materials and Methods

This chapter outlines the design of the immersive virtual reality (VR) robotic system, as well as the experimental setup used to compare its performance with that of a non-immersive VR-controlled robot and a human operator. The primary objective is to evaluate system efficiency in vineyard disease management through simulated detection and treatment tasks.

3.1 System Architecture

Figure 1 presents the architecture of the immersive VR-based robotic control system developed to facilitate intuitive remote interaction with agricultural robots operating in vineyard environments—either simulated or real. Central to the system is a VR operator using an HTC Vive headset and controllers. These devices capture the user's hand motions and control inputs, which are processed through the SteamVR platform. SteamVR bridges physical gestures and virtual responses, translating user movements into corresponding actions within the VR simulation.

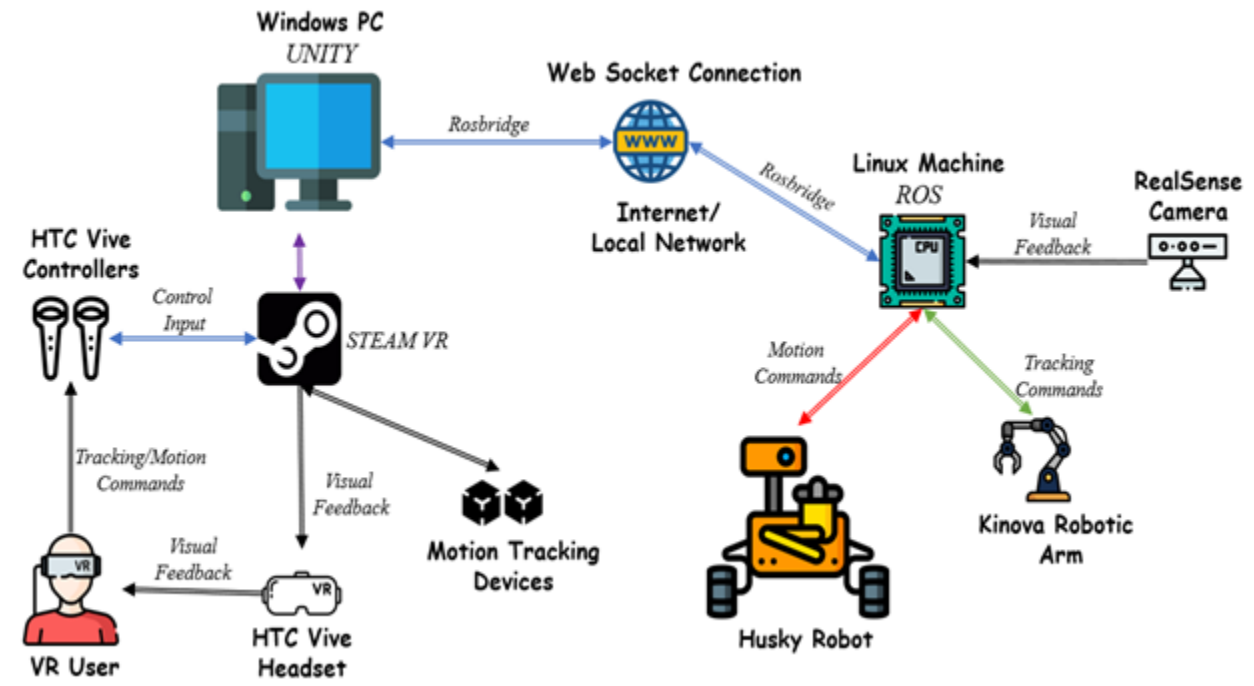


Figure 1: Immersive VR System Configuration (Udekwe & Seyyedhasani, 2025b)

The virtual vineyard environment is simulated using Unity on a Windows PC, functioning as the central simulation engine. Unity is responsible for rendering the 3D vineyard, animating robotic agents, and processing sensor data streams. As depicted in Figure 2, the simulation architecture interacts closely with the software control modules—namely path planning, motion control, and perception—through a looped exchange of sensory and environmental data. SteamVR captures user inputs and conveys them in real time to the Unity engine, which updates the visual scene for the VR headset to create a fully immersive experience. A WebSocket-based Rosbridge interface links Unity to a Linux-based Robot Operating System (ROS), enabling real-time data synchronization between virtual simulation and physical or emulated robotic systems, whether over a local network or the internet.

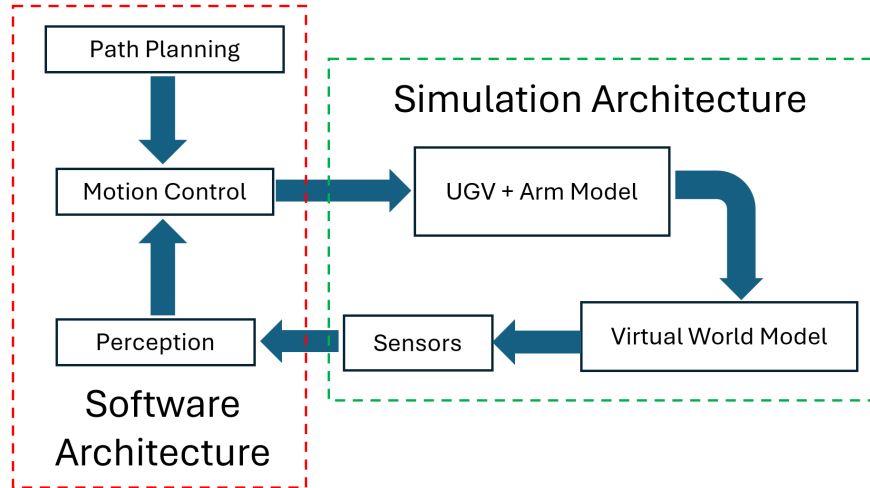


Figure 2: Integrated Software and Simulation Architecture for Robotic Control

The Linux ROS system functions as the command-and-control center, receiving motion data and tracking commands from Unity and forwarding them to physical or simulated robots. The platform controls two key robotic agents:

- Husky Mobile Robot – for autonomous navigation across the vineyard.
- Kinova Robotic Arm – for performing manipulation tasks such as inspecting or treating diseased vines.

These robots execute real-time commands to mirror the user’s VR-driven inputs.

Environmental feedback is captured using an Intel RealSense depth camera, which streams 3D visual data to ROS. This visual information is then returned to the VR system, enhancing depth perception and spatial accuracy. This continuous feedback loop allows the user to interact with the environment as though physically present, thereby improving the realism and precision of remote operations. The system integrates immersive VR with robotics into a real-time, closed-loop control architecture. It enhances human-robot interaction and enables precise vineyard management tasks such as disease detection and treatment.

3.2 Experiment Design

The experimental evaluation involves three agent types performing simulated vineyard disease management tasks—specifically detection and spraying—within a consistent virtual environment. The simulation replicates a real vineyard scenario in two sequential phases:

1. Detection Phase – Agents identify infected spots in the vineyard.
2. Treatment Phase – Identified spots are targeted for spraying.

The simulated vineyard consists of 75 rows, each 200 meters long, covering approximately 10 acres. Infected areas are randomly distributed and categorized as either:

- Easy – clearly visible and easily accessible.
- Difficult – partially hidden within the canopy and requiring complex manipulation.

Performance metrics for each agent include task duration and operational efficiency. The three agents are described below:

1. Human Operator (Baseline): The human operator manually navigates through the vineyard, visually inspecting vines on both sides. Due to the lack of memory or automation, the operator repeats the full traversal during the spraying phase, leading to redundant coverage and increased task duration.
2. Immersive VR-Controlled Robot: Operated through a fully immersive interface with an HTC Vive, this robot uses a single forward-facing camera and must rotate to view both sides of the row. Though slower in inspection, it records the coordinates of infected areas and performs optimized, targeted spraying during the second phase using efficient path planning.
3. Non-Immersive VR-Controlled Robot: This robot employs a non-immersive interface and a dual-camera setup for simultaneous left-right row inspection. Like the immersive version, it stores infected spot locations and performs targeted spraying. However, its lack of immersive control may reduce responsiveness and situational awareness.

This controlled experimental framework enables a systematic evaluation of each agent’s performance in terms of detection accuracy, spraying efficiency, and overall task completion time. The simulation environment was developed using a Python-based Jupyter Notebook platform, incorporating empirically derived parameters to replicate realistic agent behavior. As summarized in Table 1, each agent—human operator, immersive VR-controlled robot, and non-immersive VR-controlled robot—was modeled with specific operational constants, including inspection time for easy and difficult disease spots, movement speed, and time required to transition between vineyard rows. These parameters were applied to simulate traversal and task execution across a 75-row vineyard grid covering approximately 10 acres, with randomization of infected spot locations and difficulty to mirror real-world variability.

Table 1: Operational parameters used in simulation

| Agent Type | Time per Easy Spot (s) | Time per Difficult Spot (s) | Speed (m/s) | Row Transition Time (s) |
|------------------------|------------------------|-----------------------------|-------------|-------------------------|
| Human Operator | 5 | 5 | 1.25 | 5 |
| Immersive VR Robot | 24 | 50 | 1.25 | 10 |
| Non-Immersive VR Robot | 24 | 50 | 1.25 | 10 |

Laboratory experiments were conducted to empirically determine the time required for the Kinova robotic arm to reach and inspect both easy and difficult disease spots. These timing values were crucial inputs for accurately modeling robotic behavior in the simulation environment. As shown in Figure 2, the experimental results demonstrate a clear distinction between the two spot categories: the average time to reach easy spots was approximately 24 seconds, whereas difficult spots required significantly more time, averaging around 50 seconds.

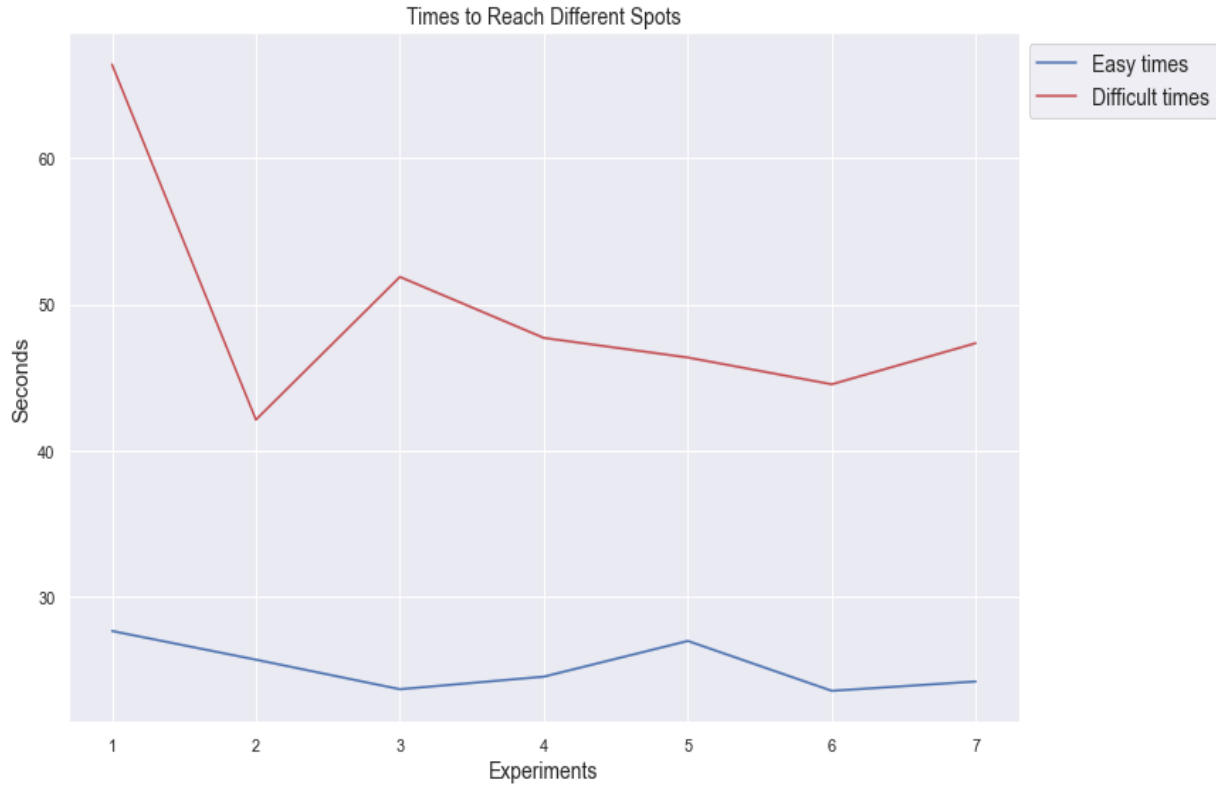


Figure 2: Time taken to reach different spots with robot arm

The plot illustrates the time variation across multiple trials, with blue and red lines representing easy and difficult spot reach times, respectively. The consistent gap between the two curves highlights the impact of physical accessibility and occlusion on robotic task execution. These measurements provided a realistic foundation for simulating task durations in various agent models within the virtual vineyard.

Additionally, a comparative performance analysis, depicted in Figure 3, reveals that the human operator significantly outperforms both robotic systems in terms of response time when reaching disease spots. The human completes both easy and difficult spot inspections in approximately 5 seconds, highlighting the superior dexterity and immediate responsiveness of manual inspection.

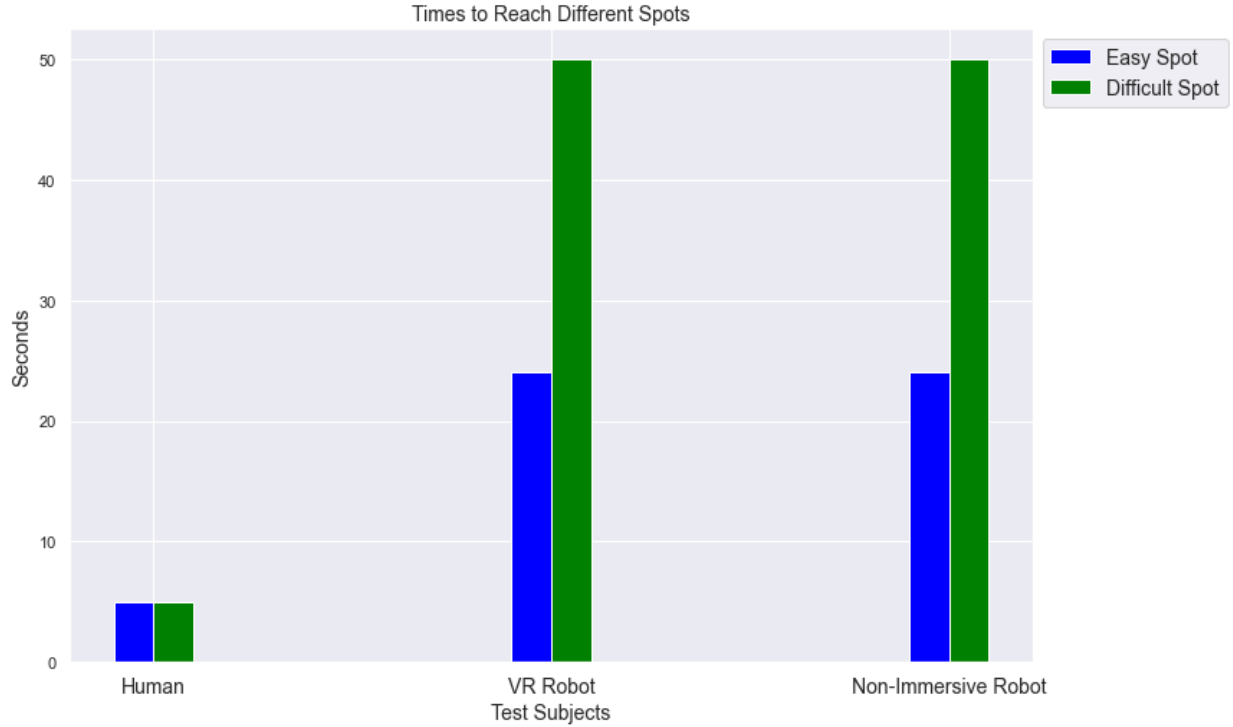


Figure 3: Average time taken to reach different spots

In contrast, both the immersive VR-controlled robot and the non-immersive robot demonstrate identical performance: they require 24 seconds for easy spots and 50 seconds for difficult ones. This uniformity reflects the shared use of the same Kinova robotic arm hardware, which introduces mechanical latency and limits the speed of physical movements regardless of the control interface.

To ensure realistic and transferable simulation outcomes, a Monte Carlo analysis was conducted with randomized scenarios involving 20, 30, and 40 infected spots. Each scenario was iterated 100 times, with spot difficulty levels randomized to mimic the unpredictability of real agricultural environments. The simulation was grounded in actual spatial data, using field dimensions based on a real vineyard consisting of 52 rows, each averaging 227 meters in length, covering approximately 10 acres. As illustrated in Appendix A, the aerial image shows the layout of the vineyard used as a reference model for the simulation. The clearly defined rows and uniform structure provided an ideal framework for modeling traversal, inspection, and treatment behaviors in the virtual environment.

4. Result and Discussion

This section presents and discusses the outcomes of simulated experiments comparing human operators, immersive VR-controlled robots, and non-immersive VR robots in vineyard disease detection and treatment tasks. The results are analyzed in terms of time efficiency, spatial behavior, and adaptive performance across multiple scenarios, including standard disease detection and yield-based surveys.

4.1 General Scanning and Traversal Patterns

In all scanning scenarios, agents followed a zig-zag traversal pattern across the vineyard during the first round to detect diseased areas. Human operators conducted a full manual sweep of the field during both

the initial and subsequent rounds, lacking any form of automated memory. In contrast, both immersive and non-immersive VR-controlled robotic systems recorded the coordinates of detected infection sites during the first pass. This enabled them to bypass healthy areas and revisit only the affected locations during the second round, significantly improving efficiency. The simulated vineyard environment was used to conduct these evaluations—modeled after a real 10-acre field with randomized disease spot placements—is illustrated in Appendix B.

Figure 4 showcases the performance trends of all three agents—human, immersive VR-controlled robot, and non-immersive robot—over 100 simulation iterations involving 30 randomly distributed disease spots. The human operator consistently maintained the shortest completion time due to superior mobility and immediate responsiveness, particularly during the first round of scanning. The immersive VR robot exhibited the highest completion times due to slower arm movements and manual navigation in virtual space, while the non-immersive robot demonstrated a balanced performance between speed and precision. However, the performance advantage of robots became evident in Figure 5, where their ability to store infection coordinates allowed them to reduce redundant traversal and improve efficiency through targeted movement.

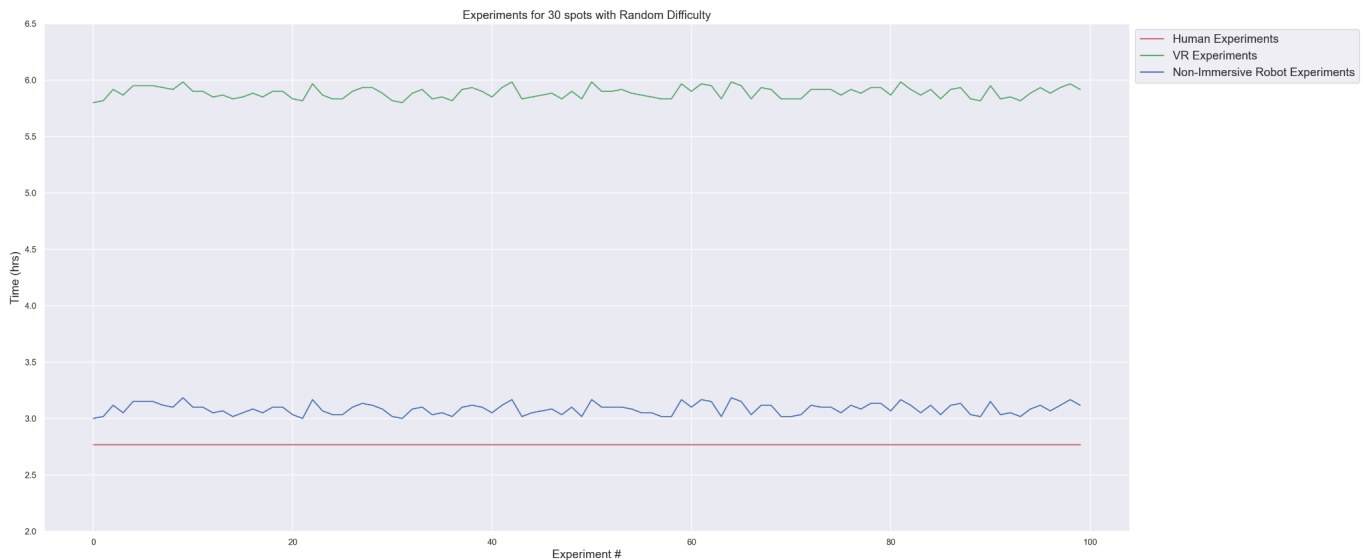


Figure 4: Time Comparison of Agents Over 100 Trials for 30 Randomly Distributed Disease Spots

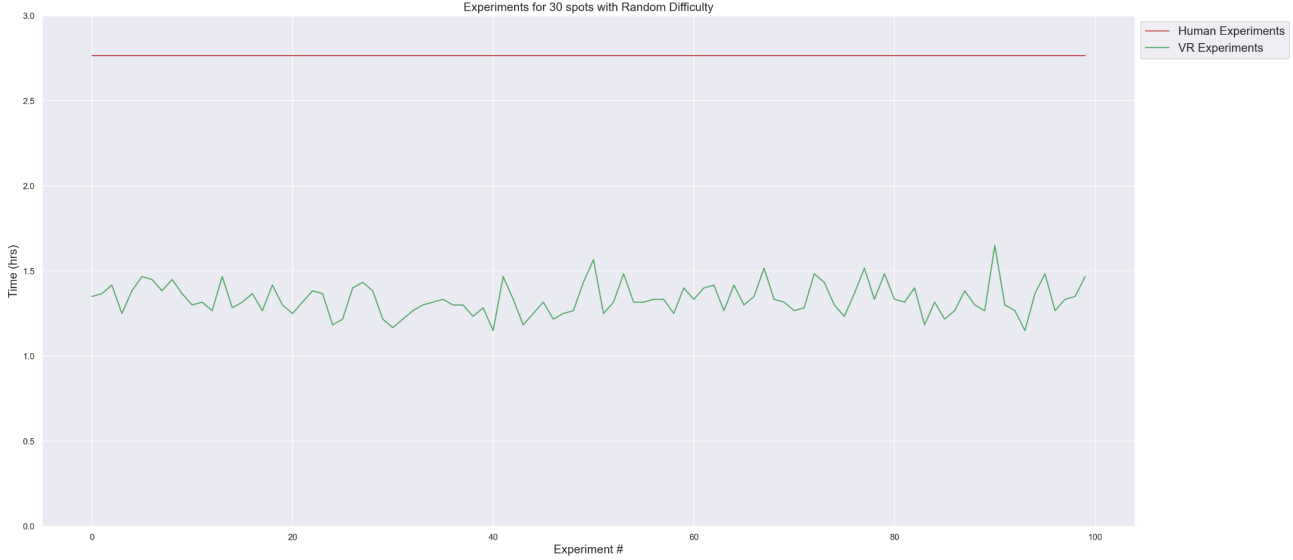


Figure 5: Time Comparison of Agents during the second round

Table 1 presents the total task completion times—combining both the detection and treatment phases—for the three agent types: human operator, immersive VR-controlled robot, and non-immersive VR robot, across scenarios with 20, 30, and 40 infected spots. The results show that human operators consistently complete tasks faster overall, owing to their superior mobility and intuitive perception.

The immersive VR-controlled robot takes significantly longer, with total times more than double those of the human operator. This is primarily due to the slower manual manipulation of the robotic arm in the immersive virtual environment. However, the immersive system offers unique advantages in safety and remote operability, particularly in adverse or hazardous field conditions.

Table 1: Total Task Completion Time by Agent Type (Detection + Treatment)*

| Spots | Human | Immersive VR | % Difference | Non-immersive VR | % Difference |
|-------|----------------|----------------|--------------|------------------|--------------|
| 20 | 02 hrs 41 mins | 05 hrs 32 mins | +105% | 02 hrs 52 mins | +7% |
| 30 | 02 hrs 42 mins | 05 hrs 41 mins | +110% | 03 hrs 01 mins | +12% |
| 40 | 02 hrs 43 mins | 05 hrs 48 mins | +113% | 03 hrs 08 mins | +15% |

*Task completion times presented are for the average of 100 simulated trials

Meanwhile, the non-immersive VR robot demonstrates near-human efficiency, showing only a marginal increase in completion time (7% to 15%) compared to the human operator. This suggests that while both robotic systems use the same physical hardware, the more streamlined control interface of the non-immersive setup enhances task speed and responsiveness.

4.2 Second-Round Optimization Through Stored Coordinates

A significant distinction in performance became evident during the second round, which involved chemical spraying. Unlike human operators, the robotic systems—especially the immersive VR-controlled

robot—leveraged a memory-based navigation strategy. By storing the coordinates of infected spots identified during the initial scan, these robots employed an optimized path planning technique based on the Traveling Salesman Algorithm (TSA). This approach enabled them to minimize traversal distance and focus only on affected areas.

In contrast, human operators lacked the benefit of positional memory and were required to manually rescan the entire vineyard, leading to redundant movements and longer task durations.

The traversal behaviors of each agent are illustrated in the following appendices:

- Appendix C: Full-field traversal path taken by the human operator, covering every row regardless of infection presence.
- Appendix D: Efficient and targeted path followed by the immersive VR robot, visiting only infected locations.
- Appendix E: Optimized route of the non-immersive robot, showcasing minimal and spatially efficient movement across the field.

Table 2 highlights the time efficiency gained by the immersive VR-controlled robot during the second round of the task—targeted chemical spraying. Unlike the human operator, who had to traverse the entire field again, the robot relied on previously recorded infection coordinates and executed an optimized, memory-guided route.

Across all tested scenarios (20, 30, and 40 infected spots), the immersive VR robot consistently outperformed the human operator. The most substantial improvement was observed in the 20-spot case, where the robot completed the task in just 55 minutes compared to the human’s 2 hours and 41 minutes—a time reduction of 65%. Even with an increasing number of spots, the robot maintained a significant efficiency advantage, with time savings of 53% and 39% for 30 and 40 spots, respectively.

Table 2: Second-Round Completion Times (Targeted Spraying Only)

| Spots | Human | Immersive VR | % Difference |
|-------|----------------|----------------|--------------|
| 20 | 02 hrs 41 mins | 00 hrs 55 mins | -65% |
| 30 | 02 hrs 42 mins | 01 hrs 15 mins | -53% |
| 40 | 02 hrs 43 mins | 01 hrs 38 mins | -39% |

These results underscore the effectiveness of memory-based navigation and algorithmic path optimization in reducing redundant traversal and enhancing task performance.

Figure 6 illustrates the immersive VR-controlled robot’s traversal strategy during the second round of operation, where only previously identified diseased spots are revisited. The blue lines represent the structured vineyard rows, while the small red markers indicate the location of infected spots. The black path shows the robot’s optimized route, generated using a path-planning algorithm to minimize travel distance and avoid unnecessary coverage. Unlike the exhaustive approach used by the human operator, this memory-based navigation enables efficient and selective treatment, significantly reducing total task time.

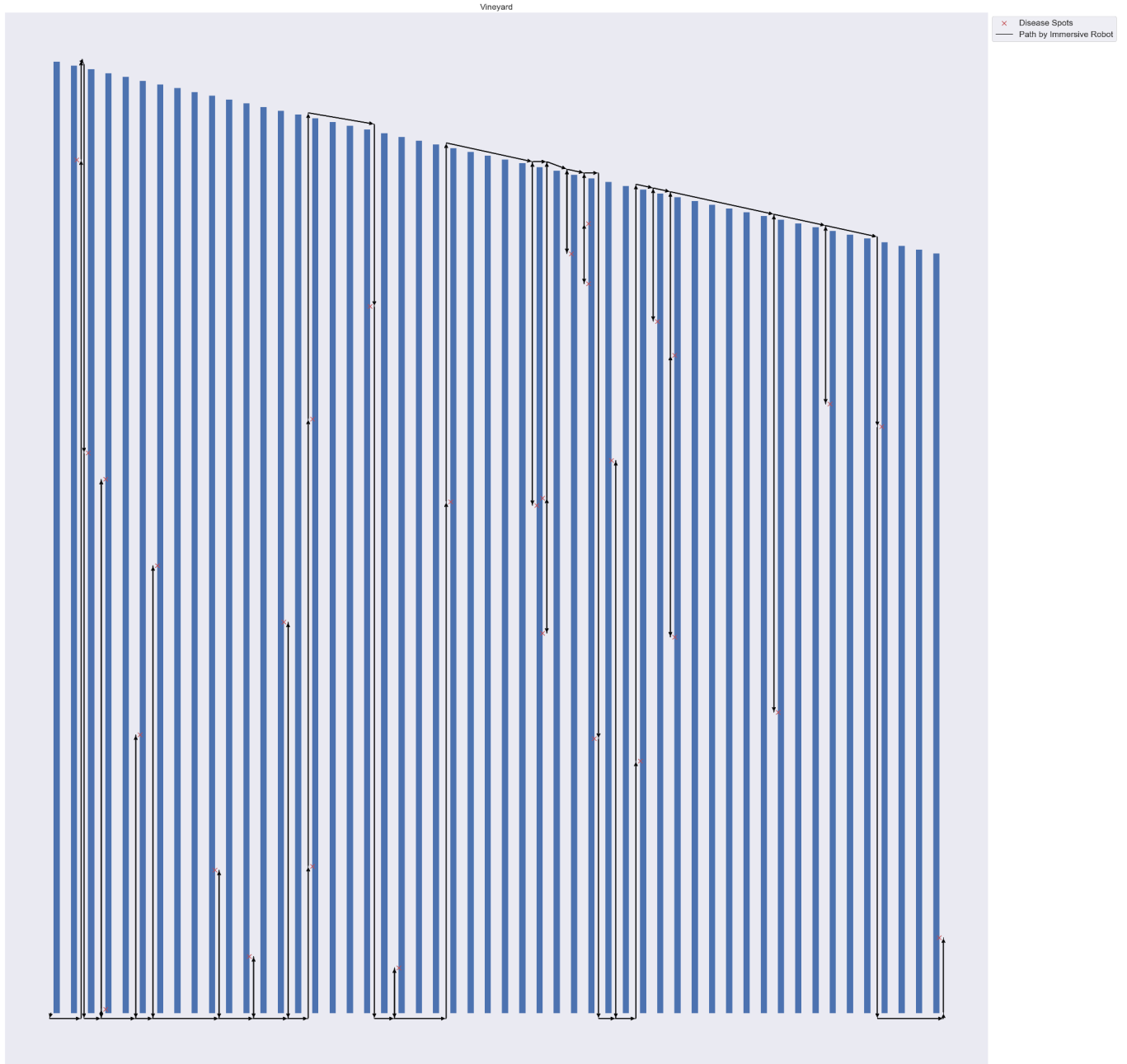


Figure 6: Optimized Navigation Path of the Immersive VR Robot for Targeted Spraying

4.3 Yield-Based Survey Scenarios

Figure 7 displays a color-coded yield map used to test the immersive VR robot's performance in tasks beyond disease management. Each cell on the grid represents a $26\text{ m} \times 26\text{ m}$ area, with colors indicating yield levels ranging from high (green) to low (red). This scenario, inspired by yield-based field analysis (e.g., Taylor et al., 2019), required the robot to identify and navigate to the epicenters of low-yield zones, which are marked in red and blue.

By treating these low-yield areas as high-priority inspection targets—similar to infected spots in disease detection—the robot adopted a targeted traversal strategy. This task mirrors the second-round spraying operation, leveraging prior data to selectively inspect only the most critical areas. The approach demonstrates the system’s adaptability for precision agriculture tasks beyond disease treatment, such as site-specific yield assessment and targeted intervention.




Figure 7: Yield Map Divided into Survey Zones Based on Productivity Levels

In our simulation, we focused on a selected portion of the map—specifically the top-right section—as a representative subset of the larger field. This allowed us to replicate the process of disease spot detection, treating low-yield zones as priority targets for inspection.

Using this method, the immersive VR robot was evaluated against a human operator in terms of task efficiency. The results are summarized in Table 3.

Table 3: Completion Times for Surveying Low-Yield Zones Using Yield Map

| Zones | Human | Immersive VR | % Difference |
|-------|----------------|--------------|--------------|
| 28 | 03 hrs 41 mins | 1 hr 16 mins | -38% |

The immersive VR system demonstrated a significant time advantage, reducing survey duration by 38% compared to manual inspection. This improvement highlights the robot’s ability to interpret map-based input and execute focused navigation, avoiding the need for exhaustive field coverage and enabling faster, data-driven intervention.

Figures 8 and 9 illustrate the traversal strategies employed by the human operator and the immersive VR-controlled robot, respectively, during the task of surveying low-yield zones identified from the yield map.

Figure 8 shows the human operator’s path, which follows a traditional exhaustive row-wise movement across the entire vineyard. Despite the presence of known low-yield spots (highlighted in green), the human must traverse every row to ensure complete coverage. This approach results in a significant amount of redundant movement and increased survey time.

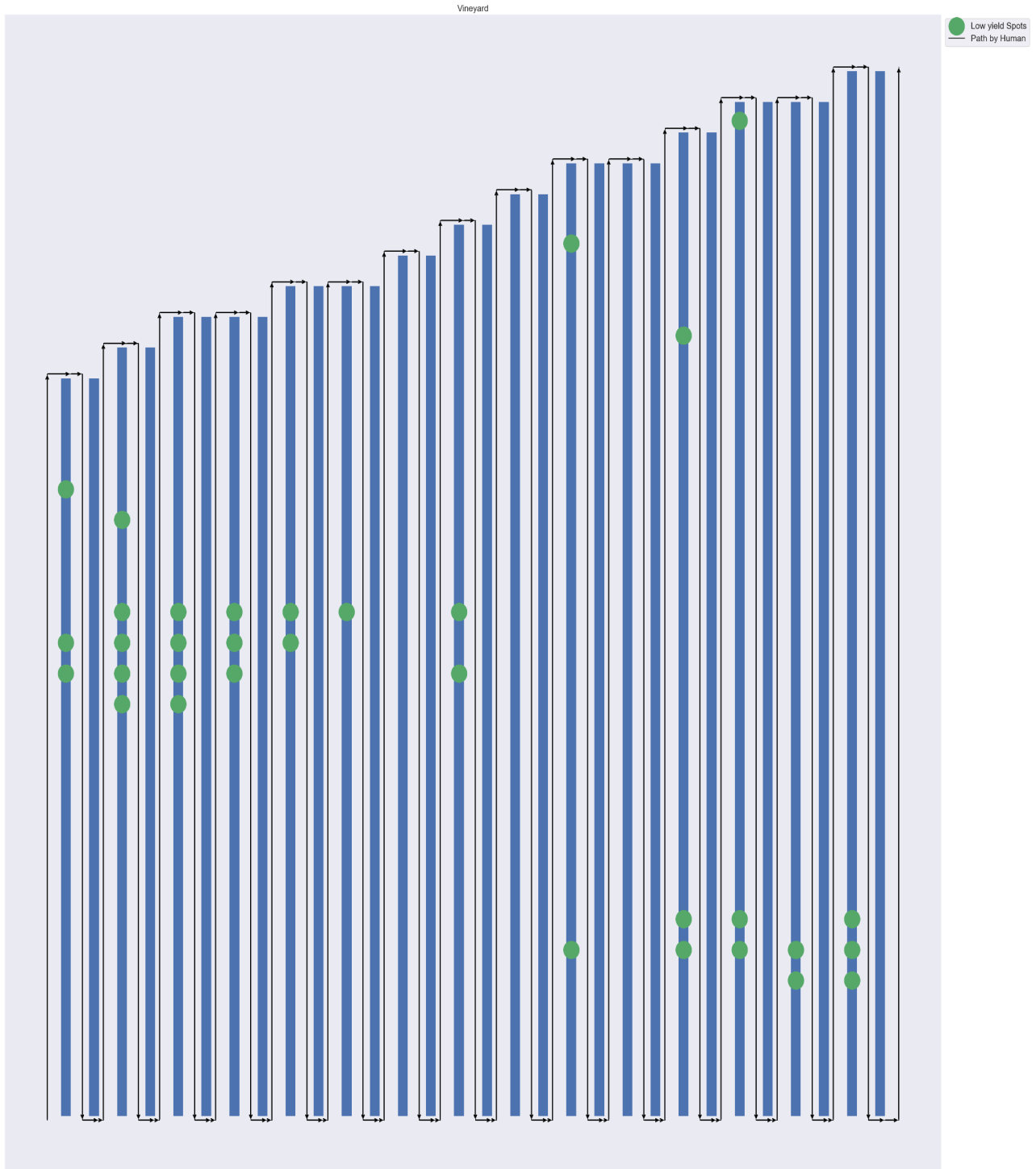


Figure 8: Human Operator Path for Surveying Low-Yield Zones

Figure 9, in contrast, displays the immersive VR robot's optimized route. The robot selectively visits only the rows containing low-yield spots, using pre-mapped coordinates and algorithmic path planning to navigate between them. This targeted behavior eliminates unnecessary traversal and leads to considerable time savings, as reflected in earlier performance comparisons.

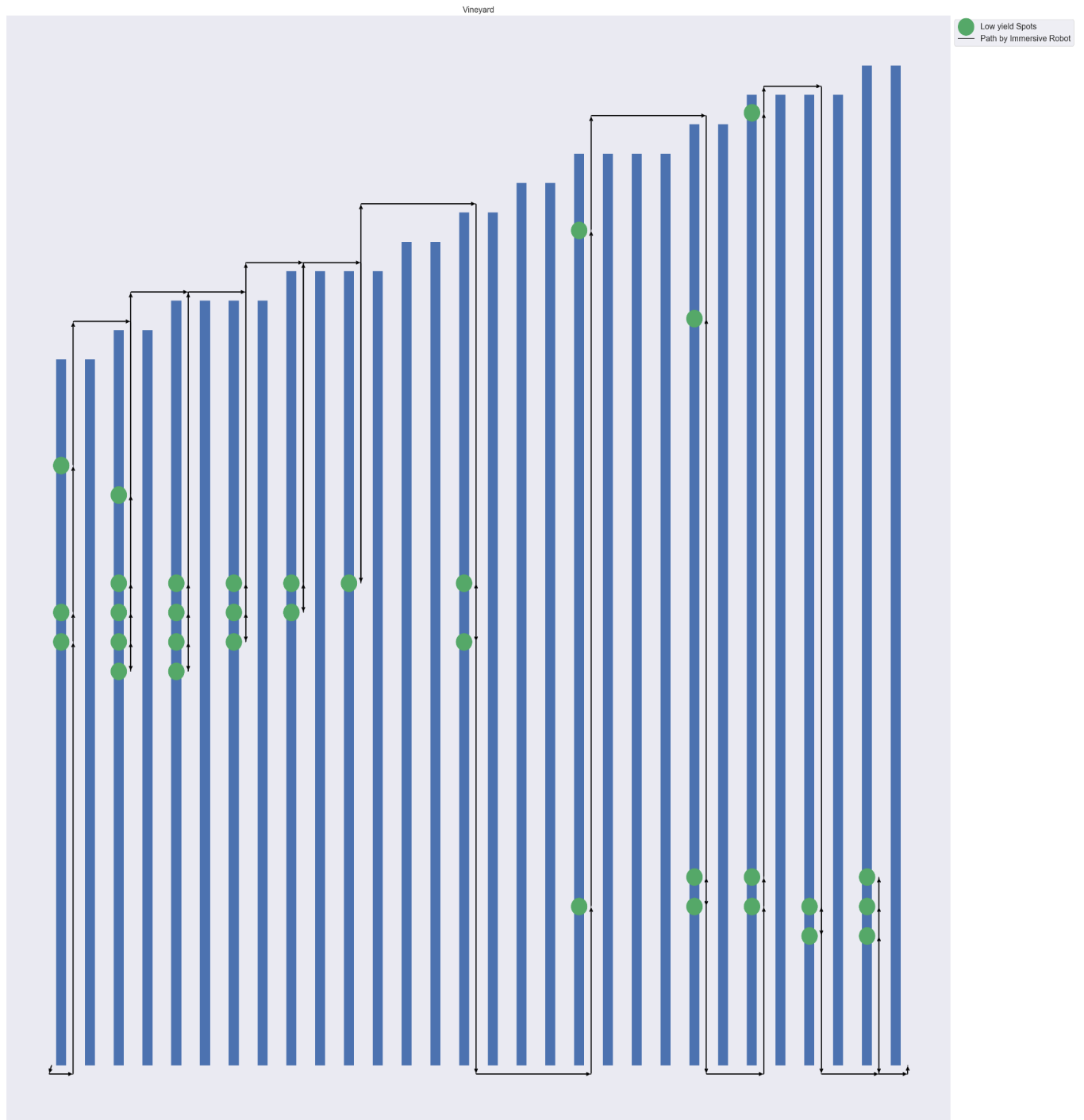


Figure 9: Immersive VR Robot Path for Surveying Low-Yield Zones

These figures highlight the operational advantage of memory-guided robotic navigation in precision agriculture—enabling faster and more efficient site-specific surveying than conventional manual methods.

5. Limitations

Although the findings of this study support the viability of immersive virtual reality (VR) as a control interface for agricultural robotics, several limitations must be considered when interpreting the results and assessing their broader applicability.

First, all testing was conducted in a simulated environment that, while based on real vineyard dimensions and conditions, cannot fully replicate the complexities of real-world agricultural fields. Variables such as changing weather, uneven terrain, unexpected physical obstructions, and hardware wear-and-tear were not represented in the simulation, which may lead to discrepancies when the system is applied in actual field conditions.

The robotic arm used in both the immersive and non-immersive systems presented a limiting factor in terms of mechanical speed and operational fluidity. Its relatively slow movement during inspection tasks significantly contributed to the extended task times for robotic agents. Future improvements in hardware, such as faster actuators or more adaptive end-effectors, could substantially influence the system's effectiveness.

The human operator baseline used in the simulation was modeled with consistent behavior and timing, assuming ideal performance. In reality, human performance can vary due to factors such as fatigue, experience, decision-making speed, and attention. Moreover, the simulation did not include any assistive digital tools for the human operator, such as augmented displays or decision support systems, which are increasingly common in real-world applications and could improve human performance outcomes.

Another limitation is the learning curve associated with immersive VR interfaces. While the system is designed to provide intuitive spatial interaction, the study did not explore variations in user experience or the impact of training on task performance. The lack of user adaptation data may underestimate the immersive system's potential when used by skilled or well-trained operators.

The study was also limited in scope to a vineyard environment focused on disease detection and treatment. Although the immersive control system has clear potential for broader agricultural use, it has not been tested in diverse settings such as orchards, row crops, or greenhouse systems, where layout, navigation, and task requirements can differ significantly.

Overall, these limitations underscore the need for further development, validation, and testing of immersive VR-controlled robotic systems under realistic field conditions and in varied agricultural contexts. Doing so will be crucial to advancing the system toward practical, scalable deployment.

6. Conclusion

This study evaluated the effectiveness of immersive virtual reality (VR) interfaces in the control of agricultural robots, specifically in tasks related to disease detection and treatment in a vineyard setting. Comparative simulations involving human operators, immersive VR-controlled robots, and non-immersive robots provided detailed insights into performance differences across various operational stages.

Human operators demonstrated clear advantages in the initial scanning phase, primarily due to their faster movement and innate visual processing abilities. The immersive VR-controlled robots showed nearly 50% to human efficiency; whereas the non-immersive VR robot demonstrates near-human efficiency, showing only a marginal increase in completion time (7% to 15%) compared to the human

operator. However, these advantages diminished in the second phase of the task—targeted treatment—where immersive and non-immersive robotic systems were able to utilize stored location data of infected or low-yield spots. The immersive VR robot, in particular, employed memory-guided navigation and algorithmically optimized traversal paths, resulting in substantial reductions in time and redundant movement during spraying tasks. The improvements included a time reduction of 65%, 53%, and 39% for 20, 30, and 40 spots cases, respectively.

The study also explored the utility of the immersive system in yield-based surveying tasks. When supplied with georeferenced yield maps, the VR-controlled robot was able to identify and visit only the epicenters of low-yield areas. This targeted strategy proved significantly more efficient, 38%, than the exhaustive traversal required by human operators, reflecting the broader applicability of memory-based robotic control in agricultural decision-making.

While the immersive VR robot required more time in the initial scanning round due to interface complexity and slower robotic manipulation, its performance in subsequent, more repetitive or precision-dependent tasks was markedly more efficient. This suggests that immersive VR systems may be particularly well suited for multi-phase agricultural tasks where initial exploration is followed by targeted interventions.

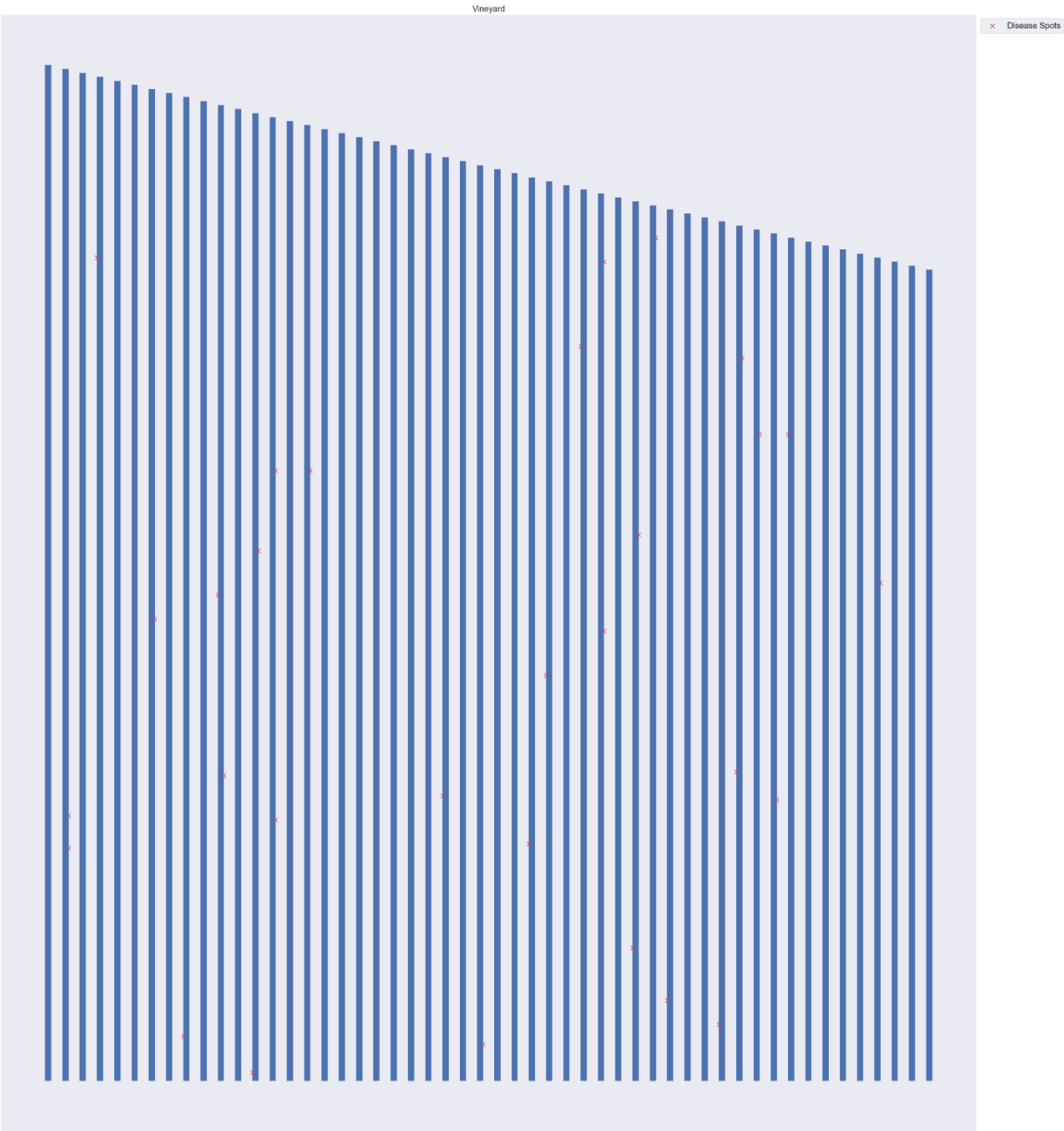
Future work should focus on several key areas to enhance the practical viability of such systems. First, improving the usability and ergonomics of the VR interface—such as reducing cognitive load, latency, and fatigue—can contribute to better operator performance. Second, integrating additional sensory modalities (e.g., haptic feedback or eye-tracking) may allow for more intuitive control and finer manipulation. Third, coupling VR control with machine learning algorithms could enable adaptive behavior and support semi-autonomous or fully autonomous operations. Finally, expanding testing beyond vineyard environments to other agricultural systems will be essential for assessing the generalizability and scalability of this approach.

In conclusion, immersive VR presents a practical method for enhancing remote robotic control in agricultural contexts, particularly when tasks involve repeated interaction with spatially distributed targets. With further refinement and integration, these systems hold promise for supporting more efficient, accurate, and scalable field operations.


Appendix A: Fixed Size Field Representation




Appendix B: Simulated representation of real vineyard



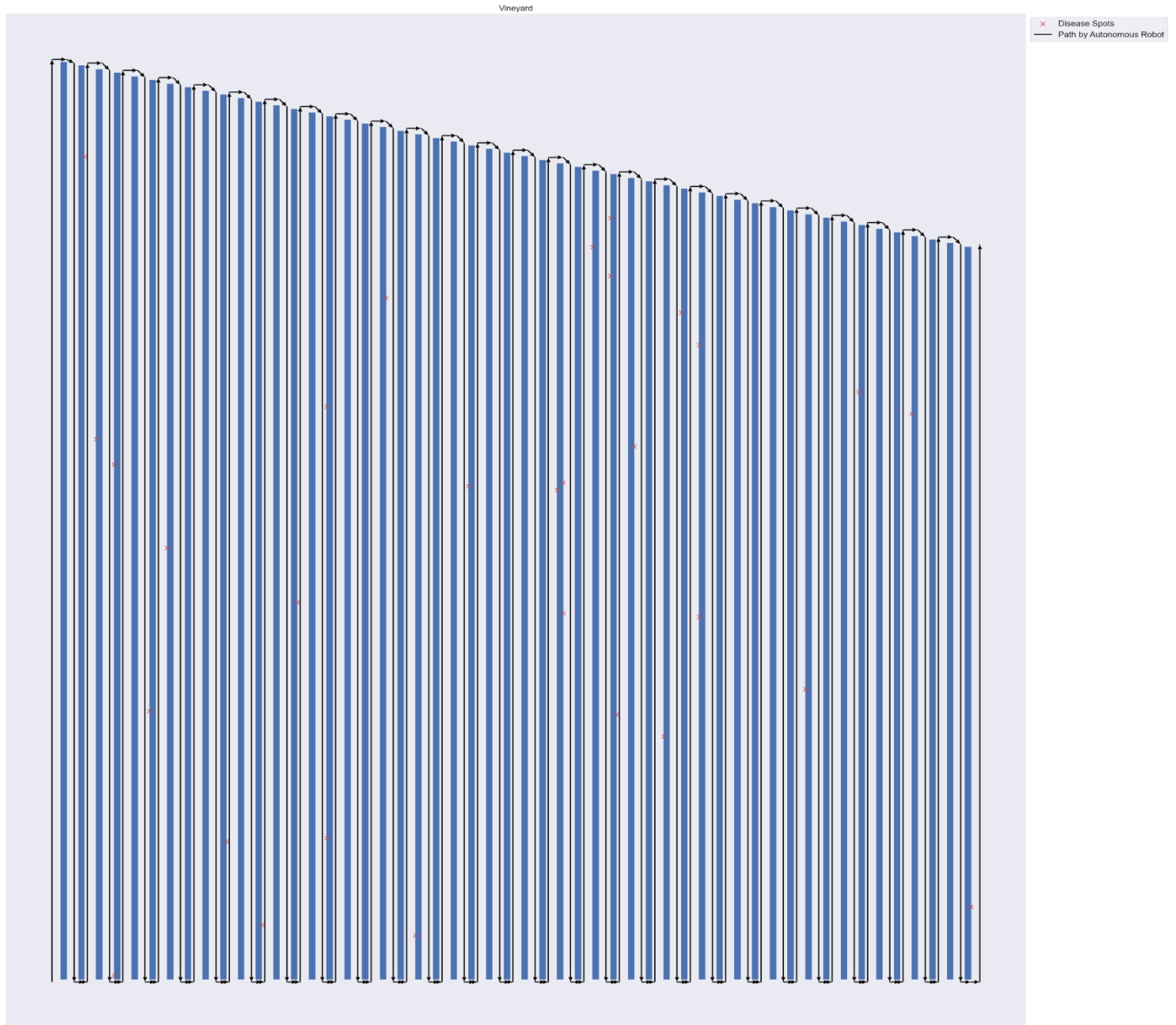
Appendix C: An illustration of the diseased spots and the path taken by the human



Appendix D: An illustration of the diseased spots and the path taken by the robot with immersive VR



Appendix E: An illustration of diseased spots and the path taken by the autonomous robot



References

- Anastasiou, E., Balafoutis, A. T., & Fountas, S. (2023). Applications of extended reality (XR) in agriculture, livestock farming, and aquaculture: A review. *Smart Agricultural Technology*, 3, 100105.
- Anthes, C., García-Hernández, R. J., Wiedemann, M., & Kranzlmüller, D. (2016). State of the art of virtual reality technology. *2016 IEEE Aerospace Conference*, 1–19.
- Balafoutis, A., Beck, B., Fountas, S., Vangeyte, J., Van der Wal, T., Soto, I., Gómez-Barbero, M., Barnes, A., & Eory, V. (2017). Precision agriculture technologies positively contributing to GHG emissions mitigation, farm productivity and economics. *Sustainability*, 9(8), 1339.
- Chen, Y., Zhang, B., Zhou, J., & Wang, K. (2020). Real-time 3D unstructured environment reconstruction utilizing VR and Kinect-based immersive teleoperation for agricultural field robots. *Computers and Electronics in Agriculture*, 175, 105579.
- de Oliveira, M. E., & Corrêa, C. G. (2020). Virtual reality and augmented reality applications in agriculture: a literature review. *2020 22nd Symposium on Virtual and Augmented Reality (Svr)*, 1–9.
- Duckett, T., Pearson, S., Blackmore, S., Grieve, B., Chen, W.-H., Cielniak, G., Cleaversmith, J., Dai, J., Davis, S., & Fox, C. (2018). Agricultural robotics: the future of robotic agriculture. *ArXiv Preprint ArXiv:1806.06762*.
- Freina, L., & Ott, M. (2015). A literature review on immersive virtual reality in education: state of the art and perspectives. *The International Scientific Conference Elearning and Software for Education*, 1(133), 10–1007.
- Galin, R. R., & Meshcheryakov, R. V. (2020). Human-robot interaction efficiency and human-robot collaboration. In *Robotics: Industry 4.0 issues & new intelligent control paradigms* (pp. 55–63). Springer.
- Kim, J.-G., Lee, I., Yoon, K.-S., Ha, T., Kim, R., Yeo, U., & Lee, S. (2018). A study on the trends of virtual reality application technology for agricultural education. *Journal of Bio-Environment Control*, 27(2), 147–157.
- Liu, O., Rakita, D., Mutlu, B., & Gleicher, M. (2017). Understanding human-robot interaction in virtual reality. *2017 26th IEEE International Symposium on Robot and Human Interactive Communication (RO-MAN)*, 751–757.
- Mahmud, M. S. A., Abidin, M. S. Z., Emmanuel, A. A., & Hasan, H. S. (2020). Robotics and automation in agriculture: present and future applications. *Applications of Modelling and Simulation*, 4, 130–140.
- Phupattanasilp, P., & Tong, S.-R. (2019). Augmented reality in the integrative internet of things (AR-IoT): Application for precision farming. *Sustainability*, 11(9), 2658.
- Rahmadian, R., & Widyartono, M. (2020). Autonomous robotic in agriculture: a review. *2020 Third International Conference on Vocational Education and Electrical Engineering (ICVEE)*, 1–6.
- Taylor, J. A., Dresser, J. L., Hickey, C. C., Nuske, S. T., & Bates, T. R. (2019). Considerations on spatial crop load mapping. *Australian Journal of Grape and Wine Research*, 25(2), 144–155.
- Udekwe, D., & Seyyedhasani, H. (2025a). Human robot interaction for agricultural Tele-Operation, using virtual Reality: A feasibility study. *Computers and Electronics in Agriculture*, 228, 109702.

- Udekwe, D., & Seyyedhasani, H. (2025b). Virtual Reality-Enabled remote Human-Robot interaction for strawberry cultivation in greenhouses. *Computers and Electronics in Agriculture*, 237, 110567.
- Zhang, M., Shu, L., Luo, X., Yuan, M., & Zheng, X. (2022). Virtual reality technology in construction safety training: Extended technology acceptance model. *Automation in Construction*, 135, 104113.