

INTERNSPATIAL: A COMPREHENSIVE DATASET FOR SPATIAL REASONING IN VISION-LANGUAGE MODELS

Nianchen Deng^{1*}, Lixin Gu^{1*}, Shenglong Ye^{1*}, Yinan He^{1*}, Zhe Chen^{6,1}, Songze Li^{4,1},
Haomin Wang^{4,1}, Xingguang Wei^{3,1}, Tianshuo Yang¹, Min Dou¹, Tong He¹, Wenqi Shao¹, Kaipeng Zhang¹,
Yi Wang¹, Botian Shi¹, Yanting Zhang⁵, Jifeng Dai^{7,1}, Yu Qiao¹, Hongjie Zhang^{1✉}, Wenhai Wang^{2,1✉}

¹Shanghai AI Laboratory, ²The Chinese University of Hong Kong, ³University of Science and Technology of China,
⁴Shanghai Jiao Tong University, ⁵Donghua University, ⁶Nanjing University, ⁷Tsinghua University

ABSTRACT

Recent benchmarks and datasets have been proposed to improve spatial reasoning in vision-language models (VLMs), yet existing open resources remain limited in scale, visual diversity, and instruction expressiveness. In this work, we introduce InternSpatial, the largest open-source dataset for spatial reasoning in VLMs, along with InternSpatial-Bench, a corresponding evaluation benchmark designed to assess spatial understanding under diverse instruction formats. InternSpatial comprises 12 million QA pairs spanning both single-view and multi-view settings, drawn from diverse visual environments and supporting 19 instruction formats that reflect varied query styles. For evaluation, we propose InternSpatial-Bench for single-view tasks and expand multi-view reasoning by introducing a novel rotation angle prediction task that has not been explored in prior work. Experimental results show that models trained on InternSpatial achieve 12.1% improvement on InternSpatial-Bench and 10.7% on VSI-Bench, while maintaining strong performance on general-purpose benchmarks. We hope these resources will support the development of spatially capable VLMs in practical applications such as robotics and embodied AI.

1 Introduction

Vision-language models (VLMs) have achieved remarkable progress across a range of multimodal tasks such as visual question-answering (VQA), image captioning, and grounding, demonstrating their ability to align and reason over visual and textual inputs. Nonetheless, they still struggle with spatial reasoning, both in single-view settings (*e.g.*, identifying object position or size from a static image) and in multi-view scenarios (*e.g.*, estimating distances or tracking appearance order across dynamic video frames). Enhancing spatial reasoning capabilities in VLMs is crucial for real-world applications, including robotics, autonomous navigation, and augmented reality, where accurate spatial understanding is essential for interaction with complex environments.

Recent efforts have introduced spatially-relevant VQA datasets and corresponding evaluation benchmarks to enhance and assess VLMs’ spatial reasoning capabilities [1, 2, 3, 4]. While these works have advanced the field, they still exhibit several notable limitations. (1) *Limited scene diversity*: existing datasets are typically drawn from narrow sources, primarily indoor or outdoor scenes, and fail to capture a broader spectrum of scenarios. (2) *Restricted instruction formats*: SpatialVLM [3] and SpatialQA [1] rely exclusively on natural language, and OSD [2] uses region masks. These limited formats fail to reflect the diversity of instruction types required for practical spatial reasoning tasks. (3) *Narrow training scope*: existing spatial training data primarily focus on single-view settings and cover only basic spatial concepts from a single static image, such as object position or existence, without providing multi-view supervision that captures spatial relationships across different viewpoints or temporal sequences. These limitations highlight the need

* Equal contribution; ✉ Corresponding Authors: nju.zhanghongjie@gmail.com; wangwenhai362@gmail.com

Table 1: Comparison of our InternSpatial with existing spatial reasoning datasets. W: in-the-wild, I: indoor, D: drive, E: embodied, O: object-centric.

Dataset	# of QA	Scenario	Open-source	View Type	Instruction format
SpatialVLM [3]	2B	W	✗	Single-view	Single-format
SpatialQA [1]	0.9M	W,E	✓	Single-view	Single-format
OSD [2]	8.7M	W	✓	Single-view	Single-format
InternSpatial	12M	W,I,D,E,O	✓	Single-view, Multi-view	Multiple-format

for a more comprehensive dataset, along with a corresponding evaluation benchmark, to advance spatial reasoning in VLMs.

To address these limitations, we propose the largest open-source spatial reasoning dataset, *InternSpatial*, and a corresponding evaluation benchmark, *InternSpatial-Bench*, specifically designed to enhance spatial reasoning capabilities in VLMs. InternSpatial comprises 9.5M single-view and 2.5M multi-view question-answer pairs, sourced from a broad spectrum of visual environments, including in-the-wild scenes [5, 6, 7], structured indoor spaces [8, 9, 10], urban streetscapes [11], object-centric scenes [12], and embodied navigation contexts [13]. To enrich instruction formats, we incorporate a diverse set of query representations, including masks, bounding boxes, and numerical indicators embedded in images, as well as coordinate-based references and spatial cues expressed through textual instructions. In total, our dataset supports 19 distinct instruction formats, enabling broader coverage of spatial reasoning query types. We further introduce a novel multi-view task, rotation angle prediction, with 2.46M newly collected training question-answer pairs, which has not been addressed in prior spatial reasoning benchmarks. To facilitate evaluation, we construct InternSpatial-Bench with 6,008 question-answer pairs, serving as a comprehensive diagnostic benchmark for single-view spatial reasoning tasks. For multi-view evaluation, we extend the existing VSI benchmark by adding 1,000 additional question-answer pairs for the rotation angle prediction task. As shown in Table 1, our InternSpatial significantly expands scene coverage, instruction format diversity, and multi-view supervision compared to existing benchmarks.

In summary, our contributions are threefold:

- (1) We present InternSpatial, the largest open-source spatial reasoning dataset for VLMs, designed for supervised fine-tuning. It contains single-view and multi-view samples across diverse scenes and supports 19 instruction formats to support varied spatial query forms.
- (2) To support evaluation, we introduce InternSpatial-Bench for single-view tasks and extend the VSI benchmark for multi-view evaluation, incorporating a novel rotation angle prediction task not addressed in existing datasets.
- (3) Extensive experimental results demonstrate the effectiveness of InternSpatial, showing that it substantially improves spatial reasoning in VLMs, achieving a 12.1% improvement on InternSpatial-Bench and 10.7% on VSI-Bench while preserving general multimodal performance.

2 Related Work

2.1 Spatial Reasoning via Vision Language Models

Recently, numerous large language models (LLMs) [14, 15, 16] and vision-language models (VLMs) [17, 18, 19, 20, 21, 22, 6, 23]. have been developed. However, growing evidence indicates that VLMs still struggle with spatial reasoning tasks. [1, 3, 2, 4] To address this limitation, several approaches have attempted to enhance spatial reasoning capabilities by incorporating additional information. For example, 3D-LLM [24] and 3D-CLR [25] introduce 3D representations and dense features; SpatialRGPT [2] incorporates mask-based supervision; and SpatialBot [1] leverages depth information. Despite these efforts, current methods have not succeeded in enabling VLMs to perform end-to-end spatial reasoning effectively.

2.2 Spatial Reasoning Datasets

To evaluate and improve the spatial reasoning capabilities of VLMs, several datasets and benchmarks have been proposed to cover a range of tasks and scenarios. One such benchmark, SpatialEval [26], targets 2D spatial reasoning across tasks such as relation understanding, navigation, and counting. Another line of work explores spatial reasoning from a top-down perspective, emphasizing the need to enhance VLM performance in top-view settings [27]. To

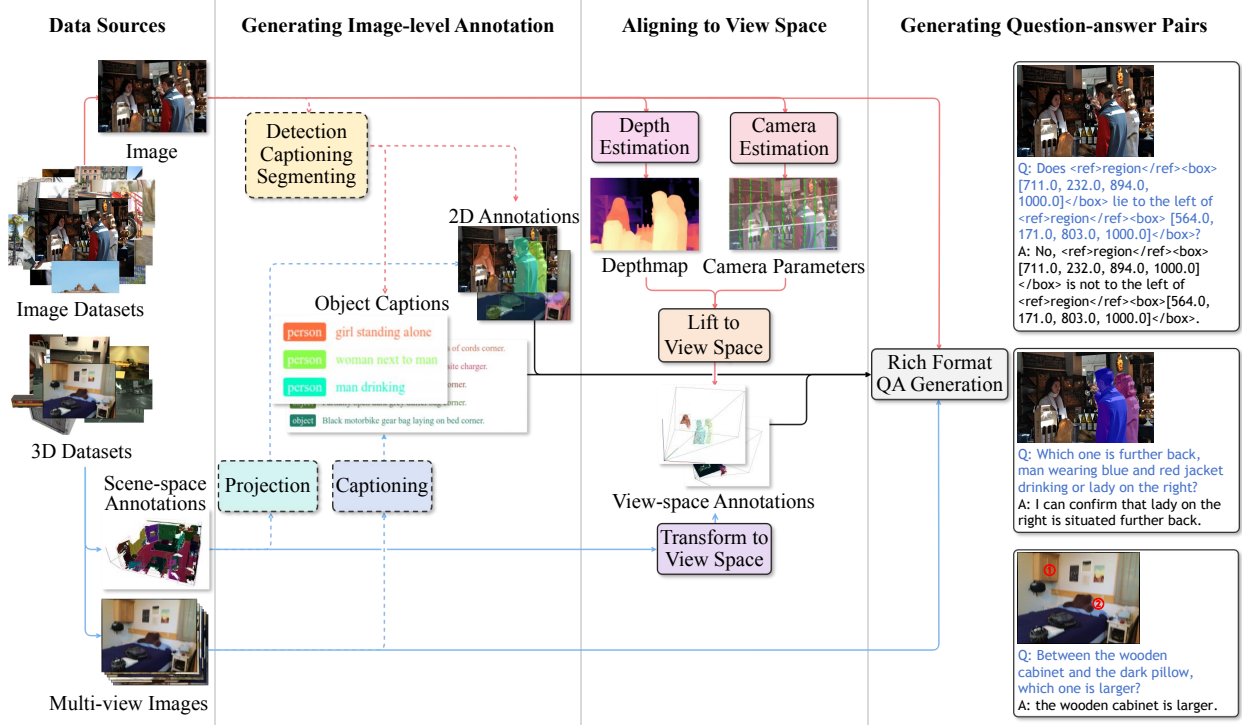


Figure 1: Generation pipeline for InternSpatial. The optional flows (represented by dashed lines and boxes) are only performed when the relevant annotations does not exist in the data source.

enable VLMs to understand 3D spatial relationships from images, several datasets have been introduced that focus on answering 3D spatial reasoning questions [2, 1, 28]. However, these datasets are primarily tailored to specific models and often rely on additional inputs, such as segmentation masks or depth maps. An automatic data generation framework has also been developed to construct a large-scale 3D spatial VQA dataset using Internet images [3], demonstrating that with appropriate training data, VLMs can infer spatial relationships without relying on auxiliary inputs. Nevertheless, the dataset is not publicly available. Spatial reasoning over image sequences or videos presents additional challenges. To assess such capabilities, the VSI benchmark [4] was proposed, evaluating a range of open-source and proprietary VLMs. Results show that current models still struggle with multi-frame spatial reasoning tasks. Our work addresses these limitations by introducing a dataset that integrates both single-view and multi-view tasks, significantly enhancing the spatial reasoning ability of VLMs across diverse contexts and highlighting their potential for deeper spatial understanding.

3 Dataset

3.1 Data Engine for InternSpatial

We construct InternSpatial, a large-scale dataset comprising nearly 12 million Question-Answer(QA) pairs, to enable VLMs to perform 3D spatial reasoning through supervised fine-tuning. InternSpatial aggregates data from a wide range of sources, including in-the-wild scenes [5, 6, 7], structured indoor spaces [8, 9, 10], urban streetscapes [11], object-centric scenes [12], and embodied navigation contexts [13].

To handle the heterogeneity of source data and support large-scale QA generation, we develop a fully automated and modular data engine that consolidates intermediate annotation extraction and QA synthesis into a unified pipeline applicable across diverse data sources. As illustrated in Figure 1, the pipeline begins by generating necessary annotations at the image level, followed by transforming the annotations into a canonical view space. Finally, QA pairs are constructed using a template-based approach that supports a wide variety of task types and instruction formats.

Generating Image-level Annotation. To generate 3D spatial reasoning QAs grounded in objects, we first obtain the necessary image-level annotations, including 2D bounding boxes, region descriptions, segmentation masks, etc.




Figure 2: Examples of diverse instruction formats in text and image. The four images illustrate different visual formats: original (top-left), bounding boxes (top-right), segmentation masks (bottom-left), and numbered regions (bottom-right). Surrounding the images are seven corresponding text instruction formats. The color blocks beside each image indicate whether the corresponding image-text pair is included in InternSpatial and InternSpatial-Bench. Best viewed in color.

For image datasets that already provide such annotations, we directly utilize the existing labels. When annotations are missing, we employ pretrained models to generate them automatically. Specifically, we use open-source VLMs to extract object-level 2D boxes and associated textual descriptions, and apply the SAM2 model [29] to generate segmentation masks within these boxes. These masks are subsequently lifted into 3D space to facilitate the construction of 3D bounding boxes. The prompts we used in this step can be found in Appendix C.

In the case of 3D datasets, which typically include global 3D annotations and per-view camera parameters, we project the 3D information onto the image plane to obtain the corresponding 2D annotations. Although this projection is not strictly required for generating QAs, as the underlying 3D annotations are already available, it is necessary for supporting visual reference forms in prompts, such as bounding boxes and segmentation masks.

Aligning to View Space. To determine spatial relationships between objects, it is essential to obtain their positions and dimensions within a well-defined 3D coordinate system. We adopt a canonical view space as the reference frame, defined as a 3D Cartesian coordinate system centered at the camera’s optical center. In this space, the y-axis aligns with the viewing direction, and the z-axis is perpendicular to the scene’s horizontal plane, pointing upward. For 3D datasets, which provide global annotations and per-view camera parameters, transforming annotations into the canonical view space is straightforward.

In contrast, image-only datasets contain only 2D visual information, requiring estimation of both camera parameters and depth maps. To address this, we follow the pipeline of SpatialRGPT [2], leveraging WildCamera [30] for intrinsic parameter estimation, PerspectiveFields [31] for extrinsic parameter inference, and Metric3Dv2 [32] to predict dense depth maps. By combining the outputs of these models, we lift 2D annotations into the canonical 3D space, enabling accurate reasoning over object-level spatial relationships.

Template-based QA Generation. While prompting a large language model (LLM) to generate QA pairs directly for each image can produce diverse instructions, this approach is prohibitively expensive at scale in terms of computation and time. Instead, we adopt a template-based generation strategy that avoids invoking the LLM during QA construction. This approach not only improves efficiency but also facilitates flexible expansion to multiple prompt styles, such as object references via bounding boxes or segmentation masks.

To ensure sufficient instruction diversity, we first prompt an LLM to generate several question-answer templates for each task type and answer format. These templates contain placeholders for object references and other variable content. During generation, we randomly select a subset of tasks and object instances (or pairs) for each image, derive the corresponding answers using the previously constructed annotations, and instantiate the templates accordingly. We then filter out low-quality QA pairs, such as those involving ambiguous spatial relationships caused by occlusion, and

balance the number of positive and negative examples to produce a well-structured dataset. We generate templates for 4 single-view tasks, covering the position/size relationship of two objects, as well as relationship-constrained count and existence tasks. The list of templates are shown in Appendix B.

Extending Instruction Formats. To enhance dataset diversity and better reflect real-world usage scenarios, we extend each QA pair into multiple instruction formats. Specifically, we generate up to five textual formats and up to four image formats per QA pair. The image formats include: (1) the original image, (2) the image annotated with bounding boxes, (3) the image with segmentation masks, and (4) the image annotated with numbers over key objects. The textual formats include: (1) natural language descriptions, (2) text with `<ref>caption</ref>`, (3) text with `<ref>region</ref><box>bbox</box>`, (4) text with `<ref>caption</ref><box>bbox</box>`, and (5) text automatically generated based on image content. Representative examples of these visual and textual formats are shown in Figure 2.

As a result, each QA pair can produce up to 19 training samples, from which only suitable ones are retained. Additionally, certain prompt types, such as images with numbers on key objects, may not directly indicate the correct object. Therefore, in these cases, we utilize the position information from the segmentation mask to correctly identify and reference the target object.

Generating Multi-view QA Pairs. To develop a comprehensive multi-view dataset for spatial understanding, we systematically collected and integrated multi-view data derived from the training splits of the ScanNet [9], MultiScan [10], R2R [13], and Objaverse [12], subsequently formulating temporally-agnostic training samples that encapsulate inter-object relational attributes such as relative properties, scale variations, and spatial distances, and cross-view relationships of objects such as rotation. Scene-level geometric priors were established by estimating room dimensions via the Alpha Shape algorithm [33] applied to the point clouds, with the room centroid defined as the geometric center of the minimal axis-aligned bounding box enclosing the scene. We meticulously cataloged instance counts for each object semantic category. For unambiguous objects within the point clouds exhibiting a principal dimension exceeding 15cm, annotations were standardized to the *OrientedBoundingBox* format using Open3D [34]. For remaining objects or those with initial ambiguities, we leveraged existing annotations to reduce the risk of shortcut learning by language models. Plausible alternative options were constructed by extracting distractors from other items within the dataset, thereby forming a corresponding multiple-choice question training set.

3.2 InternSpatial-Bench

To evaluate the performance of VLMs on 3D spatial reasoning tasks, particularly under diverse instruction formats, we propose InternSpatial-Bench, a novel multi-task benchmark that features a broad range of input types. Existing benchmarks such as SpatialRGPT-Bench [2] and SpatialBench [1] present several limitations. First, the question formats are overly simplistic and do not reflect real-world application scenarios. Second, these benchmarks are tailored to specialized models and require auxiliary inputs such as region masks or depth maps. As a result, many tasks are incompatible with general-purpose VLMs that operate solely on images and text. Furthermore, SpatialBench suffers from a limited number of QA pairs, reducing its effectiveness as a comprehensive evaluation suite.

InternSpatial-Bench expands and refines both SpatialRGPT-Bench and SpatialBench to overcome these limitations. Specifically, we enrich instruction formats and introduce 3,000 carefully curated QA pairs, resulting in a total of 5,300 high-quality examples that span diverse task types and input modalities. Certain tasks from the original benchmarks, such as reachability prediction and quantitative estimation of spatial extent, are excluded because they are unsuitable for general-purpose VLMs when only a single-view image is provided. In the absence of additional information, such as depth or camera parameters, these tasks become severely under-constrained and often ambiguous, even for human annotators.

Refining and Expanding SpatialRGPT-Bench and SpatialBench. Since SpatialRGPT-Bench [2] already provides a sufficient number of QA pairs, our focus is on expanding the diversity of question formats rather than increasing the dataset size. Specifically, we augment the instruction styles of the original questions that do not involve numerical reasoning, following the format extension strategy described in subsection 3.1. However, to avoid ambiguity caused by duplicate object labels, we exclude formats that rely on natural language references or textual content containing `<ref>caption</ref>`. For each selected question, we randomly sample three different formats and leverage both object mask and bounding box annotations to construct the final benchmark entries. .

SpatialBench [1] contains QA pairs exclusively in natural language form. To diversify its instruction formats, we first manually extract reference phrases corresponding to the mentioned objects and convert the questions into templates with placeholders. Next, we prompt the VLM to ground the objects based on these phrases and apply SAM2 to segment the corresponding regions. Using the resulting question templates, along with object bounding boxes and masks, we

apply the format extension method described in subsection 3.1 to generate diverse instruction variants for each QA. Finally, all generated QA pairs are manually verified to ensure quality, with erroneous answers corrected and ambiguous or ill-formed questions removed

Extending the Benchmark with Curated QA Pairs. Unlike the large-scale training dataset, the benchmark is relatively small in size but demands higher annotation quality. To this end, we implement a dedicated pipeline for generating high-quality QA pairs used in the benchmark. This pipeline operates without relying on any pre-annotated information, making it applicable to any image-only data source. To encourage diversity and expressiveness in question formulation, we prompt the VLM to generate questions directly. Finally, we introduce a manual verification step to review all automatically constructed questions and answers, ensuring the overall quality and correctness of the benchmark data. A detailed description of this benchmark construction process is provided in Appendix D.

3.3 Dataset Statistics

Statistics of InternSpatial. Our proposed dataset, InternSpatial, encompasses a diverse set of tasks and instruction formats to comprehensively enhance spatial reasoning capabilities. It consists of a total of 12,035,415 question-answer pairs, covering both single-view and multi-view spatial reasoning tasks. Specifically, the single-view tasks include *Position Comparison*, *Size Comparison*, *Existence Estimation*, and *Object Counting*, while the multi-view tasks include *Rotation Estimation*, *Object Counting*, *Room Size Estimation*, *Object Size Estimation*, *Route Planning*, and *Appearance Order*. Detailed task descriptions and corresponding statistics are provided in Appendix A, and visual examples are shown in Appendix F.

In addition, InternSpatial incorporates images from various sources to enhance the robustness of the model. As illustrated in Figure 3, the dataset includes COCO [5], AS-1B [6], and Visual Genome (VG) [7] for in-the-wild imagery; 3RScan [8], ScanNet [9], and MultiScan [10] for indoor scenes; Cityscapes [11] for street scenes; Objaverse [12] for single-object scenarios; and R2R [13] for embodied navigation tasks. Moreover, InternSpatial emphasizes diversity in instruction formats. As shown in Figure 3, the number of samples across different formats is carefully balanced to avoid bias and ensure uniform coverage during training. In summary, InternSpatial provides a large-scale, diverse resource spanning task types, visual domains, and instruction formats, making it well-suited for training VLMs to handle real-world spatial reasoning tasks effectively.

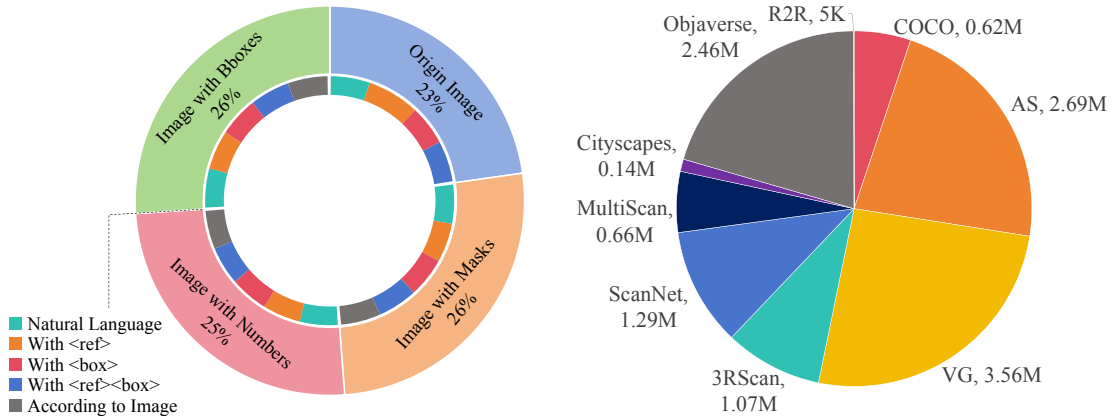


Figure 3: Distribution of instruction formats (Left) and data sources (Right) in InternSpatial.

Statistics of InternSpatial-Bench Following Spatial-Bench and Spatial-RGPT, our proposed benchmark, InternSpatial-Bench, includes five tasks—*Position Estimation*, *Size Estimation*, *Rotation Estimation*, *Existence Estimation*, and *Object Counting*—designed to systematically evaluate the spatial reasoning capabilities of VLMs. In total, InternSpatial-Bench consists of 6,008 QA pairs. Detailed task statistics are provided in Appendix A, and visual examples are shown in Appendix G.

To ensure robustness and diversity, InternSpatial-Bench incorporates images from a broad range of domains. As shown in Fig 4, in addition to the sources used in Spatial-Bench and Spatial-RGPT, we include samples from the test sets of COCO, Flickr30K, Objaverse, ScanNet, and Cityscapes. This diverse image collection spans a wide range of real-world contexts, from indoor and outdoor environments to single-object scenarios and in-the-wild imagery. We apply the same instruction format expansion strategy as used in InternSpatial, with one exception: for the Rotation Estimation task, since each image contains only a single object, we only use the original image format and natural language instructions.

Consequently, these formats have a higher proportion in this task compared to others. By combining diversity in task types, visual domains, and instruction formats, InternSpatial-Bench offers a comprehensive and realistic benchmark for evaluating the spatial reasoning abilities of VLMs across a wide range of practical scenarios.

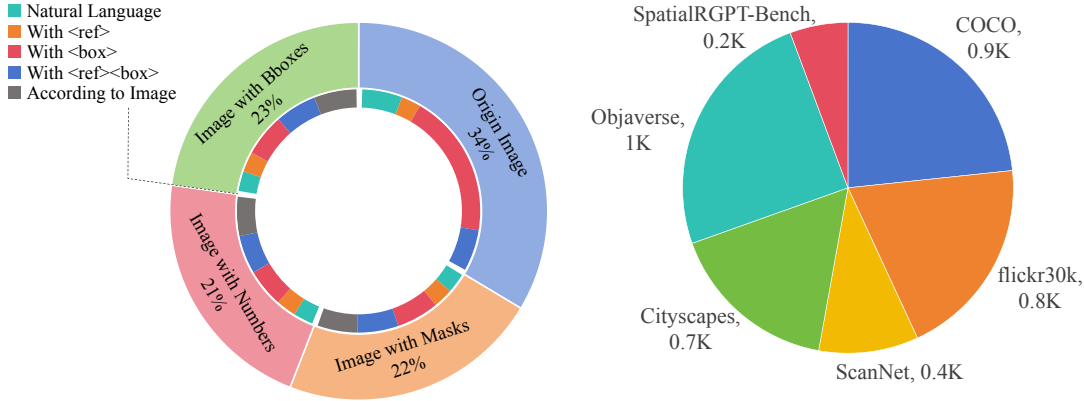


Figure 4: Distribution of instruction formats (**Left**) and data sources (**Right**) in InternSpatial-Bench.

4 Experiments

We begin in Section 4.1 by introducing the baseline model and outlining the evaluation benchmarks used in our experiments. Section 4.2 then presents results on InternSpatial-Bench to assess the spatial reasoning capabilities of vision-language models. Section 4.3 reports performance on VSI-Bench [4], which further evaluates the models’ multi-view spatial reasoning abilities. In Section 4.4, we conduct an ablation study to analyze the impact of different instruction formats on model performance. Finally, Section 4.5 evaluates whether training with InternSpatial affects general reasoning ability by benchmarking against a suite of standard vision-language tasks.

4.1 Experiment Setup

Baseline. We construct our baseline models based on InternVL2.5-8B [23], a representative traditional VLM. Following the training settings of InternVL2.5, we fine-tune our models from InternVL2.5-8B using a downsampled version of the general datasets employed in InternVL2.5, along with InternSpatial. Unless otherwise specified, we refer to the model trained on InternSpatial-Bench as **InternVL-Spatial-8B**. Detailed training configurations are provided in Appendix E.

Evaluation. We evaluate the models trained on InternSpatial using three types of benchmarks: our proposed InternSpatial-Bench, the multi-view spatial reasoning benchmark VSI-Bench [4], and several general-purpose benchmarks, including MathVision [35], OCRBench [36], TextVQA [37], ChartQA [38], and MMStar [39]. For InternSpatial-Bench, we follow the evaluation protocols of Spatial-Bench [1] and Spatial-RGPT [2], reporting relative error for counting tasks, accuracy for multiple-choice questions, and GPT-4o-assigned [40] scores for quiz-style questions. For VSI-Bench, we adopt the official evaluation protocol, with the only modification being the use of 32 sampled frames per video during testing. For general benchmarks, we follow the evaluation procedures provided by OpenCompass [41].

4.2 Evaluation on InternSpatial-Bench

Table 2: Results on InternSpatial-Bench. **Bold** indicates the best performance among all models, while underline denotes the second-best performance.

Model	Position Comparison	Size Comparison	Rotation Estimation	Object Counting	Existence Estimation	Average
gpt-4o-2024-11-20 [40]	71.2	71.5	26.7	63.5	74.9	61.6
claude-3.7-sonnet-20250219 [42]	<u>73.2</u>	<u>72.3</u>	25.9	59.2	70.5	60.2
Llama-4-scout[43]	42.2	45.0	20.8	44.0	25.7	35.5
Qwen2.5-VL-72B [44]	54.6	55.3	<u>30.6</u>	60.5	63.3	52.9
InternVL2.5-8B [23]	62.8	57.7	28.5	67.8	77.9	58.9
InternVL-Spatial-8B	87.8(+25.0)	78.6(+20.9)	33.6(+5.1)	71.3(+3.5)	83.9(+6.0)	71.0(+12.1)

To evaluate model performance in spatial reasoning, we conducted experiments on InternSpatial-Bench. The accuracy computation follows the methodology of Spatial-Bench [1] and Spatial-RPGT [2], with a modification for the Object Counting task: since some VLMs struggle to follow instructions precisely, we extract the last number mentioned in the response as the predicted count and compute the relative error accordingly.

As shown in Table 2, our model, InternVL-Spatial-8B, outperforms the baseline InternVL2.5-8B [23] by 12% in average accuracy. Notably, it achieves a 25% improvement in the Position Comparison task and a 20.9% gain in the Size Comparison task. Furthermore, InternVL-Spatial-8B surpasses advanced proprietary models such as GPT-4o [40] and Claude 3.5 Sonnet [42] across all tasks, demonstrating the effectiveness of InternSpatial in enhancing the spatial reasoning capabilities of VLMs.

4.3 Evaluation on VSI-Bench

Table 3: Results on VSI-Bench. **Bold** indicates the best performance among all models, while underline denotes the second-best performance.

Model	Obj.Count	Abs.Distance	Obj.size	Room Size	Rel.Distance	Route Plan	Appr.Order	Average
GPT-4o [40]	46.2	5.3	43.8	38.2	37.0	31.5	28.5	32.9
Gemini-1.5 Flash [45]	49.8	30.8	53.5	54.4	37.7	31.5	37.8	42.3
Gemini-1.5 Pro [45]	<u>56.2</u>	30.9	64.1	43.6	51.3	36.0	34.6	45.3
VILA-1.5-40B [46]	22.4	24.8	48.7	22.7	40.5	31.5	32.9	32.0
LLaVA-NeXT-Video-72B [47]	48.9	22.8	57.4	35.3	42.4	<u>35.0</u>	48.6	41.5
LLaVA-OneVision-72B [48]	43.5	23.9	57.6	37.5	42.5	32.5	44.6	40.2
InternVL2.5-8B [23]	51.7	<u>32.9</u>	45.1	42.3	40.8	27.8	<u>50.5</u>	41.6
InternVL-Spatial-8B	68.7(+17.0)	40.9(+8.0)	<u>63.1(+18.0)</u>	<u>54.3(+12.0)</u>	<u>47.7(+6.9)</u>	29.9(+2.1)	60.5(+10.0)	52.3(+10.7)

To evaluate the additional multi-view spatial reasoning capabilities of InternVL-Spatial-8B trained on InternSpatial, we conducted experiments on VSI-Bench [4]. As shown in Table 3, InternVL-Spatial-8B achieves notable improvements over the baseline InternVL2.5-8B [23] across all tasks in the benchmark. In particular, it surpasses the baseline by more than 10% in Object Counting, Object Size Estimation, and Appearance Order tasks.

When compared against both open-source and proprietary models, InternVL-Spatial-8B delivers top-tier performance: it ranks first in Object Counting, Absolute Distance Estimation, Object Size Estimation and Appearance Order, and second in the remaining tasks. Overall, it achieves the highest average score among all evaluated models, including GPT-4o [40] and Gemini-1.5 Pro [45]. These results demonstrate that InternSpatial substantially enhances the spatial reasoning capabilities of vision-language models in multi-image scenarios.

4.4 Effect of the various question formats

We conduct an ablation study on InternSpatial-Bench to evaluate the impact of different instruction formats in both the training step and evaluation step. Since the Rotation Estimation task does not include instruction format expansion, we exclude it from this analysis. Additionally, we train a variant of InternVL2.5-8B using InternSpatial-Bench without instruction format expansion, referred to as **InternVL-Spatial-Raw-8B**.

As shown in Figure 5, the baseline model, InternVL2.5-8B [23], performs best on original images and natural language instructions, which are prevalent in general-purpose training datasets. However, it performs significantly worse on formats involving elements such as `<box>`, which are rare in typical datasets. In contrast, InternVL-Spatial-8B, trained on InternSpatial with diverse instruction format expansions, substantially narrows this performance gap across different instruction styles. Furthermore, comparing InternVL2.5-8B with InternVL-Spatial-Raw-8B reveals that even without instruction format expansion, InternVL-Spatial-Raw-8B consistently outperforms the baseline across all instruction styles. This indicates that the model gains a degree of generalization and cross-format transfer ability, even without being explicitly trained on diverse instruction forms. Finally, InternVL-Spatial-8B achieves the best performance across all instruction formats, including natural language and original image styles. This demonstrates that instruction format expansion not only improves the model’s robustness to diverse input styles but also enhances its overall spatial reasoning capability.

4.5 General VQA

For fairness, we re-evaluated InternVL2.5-8B [23] under our experimental setup instead of directly using the results reported in its technical report. As shown in Table 4, InternVL-Spatial-8B achieves comparable performance to the

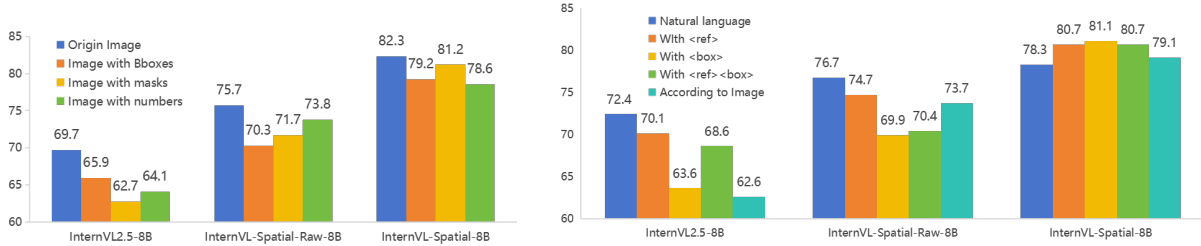


Figure 5: The results of the different image (**Left**) and text (**Right**) formats in the ablation study.

baseline InternVL2.5-8B on general reasoning benchmarks. Specifically, InternVL-Spatial-8B shows a performance gain of +1.8% on MathVista [35], -0.1% on OCRBench [36], +0.9% on TextVQA [37], -1.6% on ChartQA [38], and +0.2% on MMStar [39]. These results indicate that training with InternSpatial does not compromise the model’s general reasoning capabilities, including mathematical reasoning, optical character recognition, visual question answering, and chart understanding.

Table 4: General benchmark results for InternVL2.5-8B vs. InternVL-Spatial-8B.

Model	MathVision [35]	OCRBench [36]	TextVQA [37]	ChartQA [38]	MMStar [39]
InternVL2.5-8B	19.0	82.3	79.0	83.0	62.9
InternVL-Spatial-8B	20.8(+1.8)	82.2(-0.1)	79.9(+0.9)	81.4(-1.6)	63.1(+0.2)

5 Conclusions

We introduce InternSpatial, the largest open-source spatial reasoning dataset, and its corresponding benchmark InternSpatial-Bench, which together advance spatial understanding in VLMs through diverse scene coverage, rich instruction formats, and multi-view supervision. InternSpatial provides 12 million high-quality QA pairs covering both single-view and multi-view settings, with broad scene diversity and 19 instruction formats that reflect the varied ways users express spatial queries. InternSpatial-Bench complements this with a diagnostic single-view benchmark and an extended multi-view evaluation via rotation angle prediction, a task not addressed in prior work. Extensive experiments show that training on InternSpatial yields substantial improvements on spatial reasoning benchmarks while maintaining strong performance on general multimodal tasks. Despite its scale and diversity, our template-based generation pipeline may underrepresent the full richness of natural language in real-world QA scenarios. We anticipate that our dataset will support downstream applications such as robotics, embodied AI, and AR/VR, where spatial understanding is essential. Future work will explore more expressive QA generation and open-ended spatial reasoning in interactive environments.

References

- [1] Wenxiao Cai, Iaroslav Ponomarenko, Jianhao Yuan, Xiaoqi Li, Wankou Yang, Hao Dong, and Bo Zhao. Spatialbot: Precise spatial understanding with vision language models. In *2025 IEEE International Conference on Robotics and Automation (ICRA)*, 2025.
- [2] An-Chieh Cheng, Hongxu Yin, Yang Fu, Qiushan Guo, Ruihan Yang, Jan Kautz, Xiaolong Wang, and Sifei Liu. Spatialrgpt: Grounded spatial reasoning in vision-language models. In A. Globerson, L. Mackey, D. Belgrave, A. Fan, U. Paquet, J. Tomczak, and C. Zhang, editors, *Advances in Neural Information Processing Systems*, volume 37, pages 135062–135093. Curran Associates, Inc., 2024.
- [3] Boyuan Chen, Zhuo Xu, Sean Kirmani, Brain Ichter, Dorsa Sadigh, Leonidas Guibas, and Fei Xia. Spatialvlm: Endowing vision-language models with spatial reasoning capabilities. In *Proceedings of the IEEE/CVF Conference on Computer Vision and Pattern Recognition (CVPR)*, pages 14455–14465, June 2024.
- [4] Jihan Yang, Shusheng Yang, Anjali W. Gupta, Rilyn Han, Li Fei-Fei, and Saining Xie. Thinking in space: How multimodal large language models see, remember, and recall spaces, 2024.
- [5] Tsung-Yi Lin, Michael Maire, Serge Belongie, James Hays, Pietro Perona, Deva Ramanan, Piotr Dollár, and C Lawrence Zitnick. Microsoft coco: Common objects in context. In *Computer Vision—ECCV 2014: 13th European Conference, Zurich, Switzerland, September 6-12, 2014, Proceedings, Part V 13*, pages 740–755. Springer, 2014.
- [6] Weiyun Wang, Min Shi, Qingyun Li, Wenhai Wang, Zhenhang Huang, Linjie Xing, Zhe Chen, Hao Li, Xizhou Zhu, Zhiguo Cao, et al. The all-seeing project: Towards panoptic visual recognition and understanding of the open world. In *ICLR*, 2024.
- [7] Ranjay Krishna, Yuke Zhu, Oliver Groth, Justin Johnson, Kenji Hata, Joshua Kravitz, Stephanie Chen, Yannis Kalantidis, Li-Jia Li, David A Shamma, et al. Visual genome: Connecting language and vision using crowdsourced dense image annotations. *International journal of computer vision*, 123:32–73, 2017.
- [8] Johanna Wald, Armen Avetisyan, Nassir Navab, Federico Tombari, and Matthias Niessner. Rio: 3d object instance re-localization in changing indoor environments. In *Proceedings IEEE International Conference on Computer Vision (ICCV)*, 2019.
- [9] Angela Dai, Angel X. Chang, Manolis Savva, Maciej Halber, Thomas Funkhouser, and Matthias Niessner. Scannet: Richly-annotated 3d reconstructions of indoor scenes. In *Proceedings of the IEEE Conference on Computer Vision and Pattern Recognition (CVPR)*, July 2017.
- [10] Yongsen Mao, Yiming Zhang, Hanxiao Jiang, Angel Chang, and Manolis Savva. Multiscan: Scalable rgbd scanning for 3d environments with articulated objects. In S. Koyejo, S. Mohamed, A. Agarwal, D. Belgrave, K. Cho, and A. Oh, editors, *Advances in Neural Information Processing Systems*, volume 35, pages 9058–9071. Curran Associates, Inc., 2022.
- [11] Marius Cordts, Mohamed Omran, Sebastian Ramos, Timo Rehfeld, Markus Enzweiler, Rodrigo Benenson, Uwe Franke, Stefan Roth, and Bernt Schiele. The cityscapes dataset for semantic urban scene understanding. In *Proc. of the IEEE Conference on Computer Vision and Pattern Recognition (CVPR)*, 2016.
- [12] Matt Deitke, Dustin Schwenk, Jordi Salvador, Luca Weihs, Oscar Michel, Eli VanderBilt, Ludwig Schmidt, Kiana Ehsani, Aniruddha Kembhavi, and Ali Farhadi. Objaverse: A universe of annotated 3d objects. *arXiv preprint arXiv:2212.08051*, 2022.
- [13] Peter Anderson, Qi Wu, Damien Teney, Jake Bruce, Mark Johnson, Niko Sünderhauf, Ian Reid, Stephen Gould, and Anton van den Hengel. Vision-and-language navigation: Interpreting visually-grounded navigation instructions in real environments. In *Proceedings of the IEEE Conference on Computer Vision and Pattern Recognition (CVPR)*, June 2018.
- [14] Tom Brown, Benjamin Mann, Nick Ryder, Melanie Subbiah, Jared D Kaplan, Prafulla Dhariwal, Arvind Nee-lakantan, Pranav Shyam, Girish Sastry, Amanda Askell, et al. Language models are few-shot learners. 2020.
- [15] Josh Achiam, Steven Adler, Sandhini Agarwal, Lama Ahmad, Ilge Akkaya, Florencia Leoni Aleman, Diogo Almeida, Janko Altschmidt, Sam Altman, Shyamal Anadkat, et al. Gpt-4 technical report. *arXiv preprint arXiv:2303.08774*, 2023.
- [16] Hugo Touvron, Thibaut Lavril, Gautier Izacard, Xavier Martinet, Marie-Anne Lachaux, Timothée Lacroix, Baptiste Rozière, Naman Goyal, Eric Hambro, Faisal Azhar, et al. Llama: Open and efficient foundation language models. *arXiv preprint arXiv:2302.13971*, 2023.
- [17] Xizhou Zhu, Jinguo Zhu, Hao Li, Xiaoshi Wu, Hongsheng Li, Xiaohua Wang, and Jifeng Dai. Uni-perceiver: Pre-training unified architecture for generic perception for zero-shot and few-shot tasks. In *CVPR*, 2022.

- [18] Junnan Li, Dongxu Li, Silvio Savarese, and Steven Hoi. Blip-2: Bootstrapping language-image pre-training with frozen image encoders and large language models. *arXiv preprint arXiv:2301.12597*, 2023.
- [19] Deyao Zhu, Jun Chen, Xiaoqian Shen, Xiang Li, and Mohamed Elhoseiny. Minigpt-4: Enhancing vision-language understanding with advanced large language models. *arXiv preprint arXiv:2304.10592*, 2023.
- [20] Wenhai Wang, Zhe Chen, Xiaokang Chen, Jiannan Wu, Xizhou Zhu, Gang Zeng, Ping Luo, Tong Lu, Jie Zhou, Yu Qiao, et al. Visionllm: Large language model is also an open-ended decoder for vision-centric tasks. *NeurIPS*, 2023.
- [21] Zhaoyang Liu, Yinan He, Wenhai Wang, Weiyun Wang, Yi Wang, Shoufa Chen, Qinglong Zhang, Yang Yang, Qingyun Li, Jiashuo Yu, et al. Interngpt: Solving vision-centric tasks by interacting with chatbots beyond language. *arXiv preprint arXiv:2305.05662*, 2023.
- [22] KunChang Li, Yinan He, Yi Wang, Yizhuo Li, Wenhai Wang, Ping Luo, Yali Wang, Limin Wang, and Yu Qiao. Videochat: Chat-centric video understanding. *arXiv preprint arXiv:2305.06355*, 2023.
- [23] Zhe Chen, Weiyun Wang, Yue Cao, Yangzhou Liu, Zhangwei Gao, Erfei Cui, Jinguo Zhu, Shenglong Ye, Hao Tian, Zhaoyang Liu, et al. Expanding performance boundaries of open-source multimodal models with model, data, and test-time scaling. *arXiv preprint arXiv:2412.05271*, 2024.
- [24] Yining Hong, Haoyu Zhen, Peihao Chen, Shuhong Zheng, Yilun Du, Zhenfang Chen, and Chuang Gan. 3d-llm: Injecting the 3d world into large language models. *NeurIPS*, 2023.
- [25] Yining Hong, Chunru Lin, Yilun Du, Zhenfang Chen, Joshua B. Tenenbaum, and Chuang Gan. 3d concept learning and reasoning from multi-view images. In *IEEE/CVF Conference on Computer Vision and Pattern Recognition (CVPR)*, 2023.
- [26] Jiayu Wang, Yifei Ming, Zhenmei Shi, Vibhav Vineet, Xin Wang, Yixuan Li, and Neel Joshi. Is a picture worth a thousand words? delving into spatial reasoning for vision language models. In A. Globerson, L. Mackey, D. Belgrave, A. Fan, U. Paquet, J. Tomczak, and C. Zhang, editors, *Advances in Neural Information Processing Systems*, volume 37, pages 75392–75421. Curran Associates, Inc., 2024.
- [27] Chengzu Li, Caiqi Zhang, Han Zhou, Nigel Collier, Anna Korhonen, and Ivan Vulić. Topviewrs: Vision-language models as top-view spatial reasoners, 2024.
- [28] Jianing Li, Xi Nan, Ming Lu, Li Du, and Shanghang Zhang. Proximity qa: Unleashing the power of multi-modal large language models for spatial proximity analysis, 2024.
- [29] Nikhila Ravi, Valentin Gabeur, Yuan-Ting Hu, Ronghang Hu, Chaitanya Ryali, Tengyu Ma, Haitham Khedr, Roman Rädle, Chloe Rolland, Laura Gustafson, Eric Mintun, Junting Pan, Kalyan Vasudev Alwala, Nicolas Carion, Chao-Yuan Wu, Ross Girshick, Piotr Dollár, and Christoph Feichtenhofer. Sam 2: Segment anything in images and videos. *arXiv preprint arXiv:2408.00714*, 2024.
- [30] Shengjie Zhu, Abhinav Kumar, Masa Hu, and Xiaoming Liu. Tame a wild camera: In-the-wild monocular camera calibration. In A. Oh, T. Naumann, A. Globerson, K. Saenko, M. Hardt, and S. Levine, editors, *Advances in Neural Information Processing Systems*, volume 36, pages 45137–45149. Curran Associates, Inc., 2023.
- [31] Linyi Jin, Jianming Zhang, Yannick Hold-Geoffroy, Oliver Wang, Kevin Blackburn-Matzen, Matthew Sticha, and David F. Fouhey. Perspective fields for single image camera calibration. In *Proceedings of the IEEE/CVF Conference on Computer Vision and Pattern Recognition (CVPR)*, pages 17307–17316, June 2023.
- [32] Mu Hu, Wei Yin, Chi Zhang, Zhipeng Cai, Xiaoxiao Long, Hao Chen, Kaixuan Wang, Gang Yu, Chunhua Shen, and Shaojie Shen. Metric3d v2: A versatile monocular geometric foundation model for zero-shot metric depth and surface normal estimation. *IEEE Transactions on Pattern Analysis and Machine Intelligence*, 46(12):10579–10596, 2024.
- [33] N. Akkiraju, H. Edelsbrunner, M. Facello, P. Fu, and C. Varella. Alpha shapes: Definition and software. In *GCG: International Computational Geometry Software Workshop*, 1995.
- [34] Qian-Yi Zhou, Jaesik Park, and Vladlen Koltun. Open3D: A modern library for 3D data processing. *arXiv:1801.09847*, 2018.
- [35] Ke Wang, Junting Pan, Weikang Shi, Zimu Lu, Mingjie Zhan, and Hongsheng Li. Measuring multimodal mathematical reasoning with math-vision dataset, 2024.
- [36] Yuliang Liu, Zhang Li, Hongliang Li, Wenwen Yu, Mingxin Huang, Dezhi Peng, Mingyu Liu, Mingrui Chen, Chunyuan Li, Lianwen Jin, et al. On the hidden mystery of ocr in large multimodal models. *arXiv preprint arXiv:2305.07895*, 2023.
- [37] Amanpreet Singh, Vivek Natarajan, Meet Shah, Yu Jiang, Xinlei Chen, Dhruv Batra, Devi Parikh, and Marcus Rohrbach. Towards vqa models that can read. pages 8317–8326, 2019.

- [38] Ahmed Masry, Xuan Long Do, Jia Qing Tan, Shafiq Joty, and Enamul Hoque. Chartqa: A benchmark for question answering about charts with visual and logical reasoning. pages 2263–2279, 2022.
- [39] Lin Chen, Jinsong Li, Xiaoyi Dong, Pan Zhang, Yuhang Zang, Zehui Chen, Haodong Duan, Jiaqi Wang, Yu Qiao, Dahua Lin, et al. Are we on the right way for evaluating large vision-language models? *arXiv preprint arXiv:2403.20330*, 2024.
- [40] OpenAI. Gpt-4o system card. <https://openai.com/index/gpt-4o-system-card/>, 2025.
- [41] OpenCompass Contributors. Opencompass: A universal evaluation platform for foundation models. <https://github.com/open-compass/opencompass>, 2023.
- [42] Anthropic. The claude 3 model family: Opus, sonnet, haiku. <https://www.anthropic.com>, 2024.
- [43] <https://huggingface.co/meta-llama/Llama-4-Scout-17B-16E-Instruct>.
- [44] Shuai Bai, Keqin Chen, Xuejing Liu, Jialin Wang, Wenbin Ge, Sibao Song, Kai Dang, Peng Wang, Shijie Wang, Jun Tang, Humen Zhong, Yanzhi Zhu, Mingkun Yang, Zhaohai Li, Jianqiang Wan, Pengfei Wang, Wei Ding, Zheren Fu, Yiheng Xu, Jiabo Ye, Xi Zhang, Tianbao Xie, Zesen Cheng, Hang Zhang, Zhibo Yang, Haiyang Xu, and Junyang Lin. Qwen2.5-vl technical report, 2025.
- [45] Machel Reid, Nikolay Savinov, Denis Teplyashin, Dmitry Lepikhin, Timothy Lillicrap, Jean-baptiste Alayrac, Radu Soricut, Angeliki Lazaridou, Orhan Firat, Julian Schrittwieser, et al. Gemini 1.5: Unlocking multimodal understanding across millions of tokens of context. *arXiv preprint arXiv:2403.05530*, 2024.
- [46] Ji Lin, Hongxu Yin, Wei Ping, Pavlo Molchanov, Mohammad Shoeybi, and Song Han. Vila: On pre-training for visual language models. pages 26689–26699, 2024.
- [47] Y Zhang, B Li, H Liu, Y Lee, L Gui, D Fu, J Feng, Z Liu, and C Li. Llava-next: A strong zero-shot video understanding model. 2024.
- [48] Bo Li, Yuanhan Zhang, Dong Guo, Renrui Zhang, Feng Li, Hao Zhang, Kaichen Zhang, Yanwei Li, Ziwei Liu, and Chunyuan Li. Llava-onevision: Easy visual task transfer. *arXiv preprint arXiv:2408.03326*, 2024.
- [49] Edward J Hu, Yelong Shen, Phillip Wallis, Zeyuan Allen-Zhu, Yanzhi Li, Shean Wang, Lu Wang, and Weizhu Chen. LoRA: Low-rank adaptation of large language models. In *International Conference on Learning Representations*, 2022.

Appendix

A Explanation and Statistics of Tasks

InternSpatial and InternSpatial-Bench covers a total of 10 spatial reasoning tasks. The explanations of each task are shown in Table 5. We also count the number of QAs for each task in InternSpatial and InternSpatial-Bench, which are shown in Table 6 and Table 7 respectively.

Table 5: Explanation of tasks

Task	Description
Position Comparison	Compare the position of two objects in an image, involving three pairs of positional relationship: left/right, above/below, near/far.
Size Comparison	Compare the size of two objects in an image, involving three pairs of size relationship: wider/thinner, taller/shorter, larger/smaller.
Existence Estimation	Determine whether there are objects in the image whose positional/size relationships with the specified object meet the constraint conditions.
Object Counting	Estimate how many objects that meet the constraint conditions there are in a single image or multiple images.
Rotation Estimation	Estimate the rotation angle of an object between two images.
Absolute Distance	Estimate the closest distance between two objects given a serial of images.
Room Size	Estimate the volume of the room(s) given a serial of images.
Object Size	Estimate the longest dimension of an object given a serial of images.
Route Plan	Given a serial of images, choose what action should be performed between a sequence of actions in order to route to from a start point to a target.
Appearance Order	Given a serial of images, determine the first-time appearance order of several objects.

Table 6: Statistics of tasks in InternSpatial

Task	Related Views	# of QAs
Position Comparison	Single	6,214,628
Size Comparison	Single	3,227,124
Existence Estimation	Single	50,845
Object Counting	Single/Multiple	53,866
Rotation Estimation	Multiple	2,464,500
Absolute Distance	Multiple	14,596
Room Size	Multiple	1,181
Object Size	Multiple	3,709
Route Plan	Multiple	4,966
Appearance Order	Multiple	8,562

Table 7: Statistics of tasks in InternSpatial-Bench

Task	Position Comparison	Size Comparison	Rotation Estimation	Object Counting	Existence Estimation
# of QAs	1845	1855	409	899	1000

B Templates for generating QAs in InternSpatial

The QAs in InternSpatial are generated by template-based generation method. Here we provide the full list of templates. The "[...]" in templates are placeholders which will be replaced by object references in different formats, values, choices, and so on. Several candidates are provided to be randomly selected in generation process to enrich the structure of sentences.

Listing 1: Templates for task *Position Comparison*

```

above_predict_templates = {
  "question_templates": [
    "[A] is placed higher than [B], isn't it?",
    "Can we say that [A] is positioned above [B]?",
    "Is it correct to assume that [A] is located at a higher level than [B]?",
    "Is [A] placed higher than [B]?"
  ],
  "positive_answer_templates": [
    "Absolutely, [A] is clearly positioned above [B].",
    "Without a doubt, [A] is situated at a higher elevation than [B].",
    "Indeed, [A] is placed higher than [B].",
    "Certainly, [A] is located above [B].",
  ],
  "negative_answer_templates": [
    "Not at all, [A] is actually below [B].",
    "Definitely not, [A] is positioned lower than [B].",
    "Sorry, but [A] is not higher than [B].",
    "Unfortunately, [A] is not placed above [B].",
  ]
}

below_predict_templates = {
  "question_templates": [
    "[A] is placed lower than [B], right?",
    "Can we say that [A] is positioned below [B]?",
    "Is it correct to assume that [A] is situated lower than [B]?",
    "Is [A] placed lower than [B]?"
  ],
  "positive_answer_templates": [
    "Absolutely, [A] is clearly positioned below [B].",
    "Without a doubt, [A] is located lower than [B].",
    "Indeed, [A] is situated beneath [B].",
    "Certainly, [A] is found at a lower level than [B].",
  ],
  "negative_answer_templates": [
    "Not at all, [A] is actually higher than [B].",
    "Definitely not, [A] is positioned above [B].",
    "In fact, [A] is situated higher than [B].",
    "Quite the opposite, [A] is at a higher level than [B].",
  ]
}

left_predict_templates = {
  "question_templates": [
    "[A] is more to the left of [B], isn't it?",
    "Can we say that [A] is positioned more to the left than [B]?",
    "Is it correct to assume that [A] is situated to the left of [B]?",
    "Is [A] more to the left of [B]?"
  ],
  "positive_answer_templates": [
    "Absolutely, [A] is clearly positioned to the left of [B].",
    "Without a doubt, [A] is more to the left compared to [B].",
    "Indeed, [A] is located to the left of [B].",
    "Certainly, [A] is on the left side when compared to [B].",
  ],
  "negative_answer_templates": [
    "Not at all, [A] is not more to the left of [B].",
    "Actually, [A] is not positioned to the left of [B].",
    "Contrary to that, [A] is not situated to the left of [B].",
    "In fact, [A] is not on the left side when compared to [B].",
  ]
}

right_predict_templates = {
  "question_templates": [
    "[A] is more to the right of [B], isn't it?",

```



```

    "Can we say that [A] is positioned further to the right than [B]?",
    "Is it correct to assume that [A] is located to the right side of [B]?",
    "Is [A] more to the right of [B]?"
  ],
  "positive_answer_templates": [
    "Absolutely, [A] is clearly positioned to the right of [B].",
    "Indeed, [A] is noticeably more to the right compared to [B].",
    "Without a doubt, [A] is situated further to the right than [B].",
    "Certainly, [A] is distinctly to the right of [B].",
  ],
  "negative_answer_templates": [
    "Not at all, [A] is actually to the left of [B].",
    "Definitely not, [A] is not positioned to the right of [B].",
    "In fact, [A] is on the left side of [B].",
    "Contrary to that, [A] is not further to the right than [B].",
  ]
}
near_predict_templates = {
  "question_templates": [
    "Is [A] positioned in front of [B]?",
    "Does [A] precede [B] in this arrangement?",
    "Is [A] in front of [B]?",
    "Is [A] closer to the observer than [B]?"
  ],
  "positive_answer_templates": [
    "Without a doubt, [A] stands nearer to the viewer than [B].",
    "Definitely, [A] is more proximate to the observer than [B].",
    "Indeed, [A] is in front of [B].",
    "Absolutely, [A] is before [B].",
  ],
  "negative_answer_templates": [
    "Not at all, [A] is not closer to the observer than [B].",
    "No, [A] is not in front of [B].",
    "Unfortunately, [A] is not ahead of [B].",
    "Definitely not, [A] is not closer to the observer than [B].",
  ]
}
far_predict_templates = {
  "question_templates": [
    "Is [A] situated behind [B]?",
    "Does [A] lie behind [B]?",
    "Is [A] to the rear of [B]?",
    "Is [A] farther from the observer than [B]?"
  ],
  "positive_answer_templates": [
    "Indeed, [A] is behind [B].",
    "Yes, [A] is behind [B].",
    "Without a doubt, [A] maintains a greater distance from the observer than [B].",
    "Certainly, [A] is positioned further away from the observer than [B].",
  ],
  "negative_answer_templates": [
    "No, [A] is not behind [B].",
    "Incorrect, [A] is not behind [B].",
    "That's wrong. [A] is not positioned behind [B].",
    "Unfortunately, [A] is not to the rear of [B].",
  ]
}
above_choice_templates = {
  "question_templates": [
    "Which one is positioned at a higher elevation, [A] or [B]?",
    "In terms of altitude, which comes first, [A] or [B]?",
    "Who stands taller, [A] or [B]?",
    "Which is placed higher, [A] or [B]?"
  ],

```

```

"answer_templates": [
  "[O] is the one that is placed higher.",
  "The higher position belongs to [O].",
  "[O] occupies the superior location.",
  "It is [O] that is situated at a greater height."
]
}
below_choice_templates = {
  "question_templates": [
    "Which is positioned closer to the ground, [A] or [B]?",
    "Which one is situated at a lower elevation, [A] or [B]?",
    "Which of these is nearer to the base level, [A] or [B]?",
    "Which is placed lower, [A] or [B]?"
  ],
  "answer_templates": [
    "[O] is placed lower.",
    "The lower position belongs to [O].",
    "[O] occupies the lower spot.",
    "Lower down, you'll find [O].",
  ]
}
left_choice_templates = {
  "question_templates": [
    "Which is positioned further to the left, [A] or [B]?",
    "In terms of leftward placement, which comes first, [A] or [B]?",
    "When considering the left side, which one is closer, [A] or [B]?",
    "Which is more to the left, [A] or [B]?"
  ],
  "answer_templates": [
    "[O] is located more to the left.",
    "The position of [O] is further to the left.",
    "In comparison, [O] stands out as being more on the left.",
    "It is evident that [O] is situated more towards the left."
  ]
}
right_choice_templates = {
  "question_templates": [
    "Which is positioned further to the right, [A] or [B]?",
    "In terms of horizontal alignment, which one is more to the right, [A] or [B]?",
    "When comparing their positions, which one is situated more to the right, [A] or [B]?",
    "Which is more to the right, [A] or [B]?"
  ],
  "answer_templates": [
    "[O] is clearly more to the right.",
    "The position of [O] is further to the right.",
    "Comparing the two, [O] is definitively more to the right.",
    "It is evident that [O] is positioned more to the right."
  ]
}
near_choice_templates = {
  "question_templates": [
    "Which one is positioned further forward, [A] or [B]?",
    "Between [A] and [B], which object is closer to the observer?",
    "Can you identify which of the two, [A] or [B], is in the foremost position?",
    "Of the two, [A] and [B], which is closer to the front?"
  ],
  "answer_templates": [
    "[O] is in front.",
    "The frontmost object is [O].",
    "[O] is situated at the foremost position.",
    "Among the options, [O] is the one that is most ahead."
  ]
}

```

```

far_choice_templates = {
  "question_templates": [
    "Which one is further back, [A] or [B]?",
    "Can you tell me which is positioned more towards the back, [A] or [B]?",
    "Between [A] and [B], which is more distant in the rear aspect?",
    "Comparing [A] and [B], which is more behind?"
  ],
  "answer_templates": [
    "[O] is definitely more behind.",
    "I can confirm that [O] is situated further back.",
    "[O] is clearly more behind than the other.",
    "There is no question that [O] is more behind."
  ]
}

above_below_choice_templates = {
  "question_templates": [
    "Is [A] positioned higher or lower than [B]?",
    "Does [A] lie above or beneath [B]?",
    "Is [A] situated over or under [B]?",
    "Is [A] above or below [B]?"
  ],
  "above_answer_templates": [
    "[A] is above [B].",
    "[A] is positioned higher than [B].",
    "[A] lies over [B].",
    "[A] is situated above [B].",
  ],
  "below_answer_templates": [
    "[A] is below [B].",
    "[A] is positioned lower than [B].",
    "[A] lies under [B].",
    "[A] is situated below [B].",
  ]
}

left_right_choice_templates = {
  "question_templates": [
    "Is [A] relatively farther to the left or right than [B]?",
    "Does [A] lie on the left or right side of [B]?",
    "Is [A] to the left or right of [B]?"
  ],
  "left_answer_templates": [
    "[A] is to the left of [B].",
    "[A] occupies the left side relative to [B].",
    "[A] lies on the left side of [B].",
  ],
  "right_answer_templates": [
    "[A] is to the right of [B].",
    "[A] occupies the right side relative to [B].",
    "[A] lies on the right side of [B].",
  ]
}

near_far_choice_templates = {
  "question_templates": [
    "Is [A] relatively nearer or farther from the observer than [B]?",
    "Can you determine if [A] is closer or farther from the observer compared to [B]?",
    "Is [A] in front of or behind [B]?"
  ],
  "near_answer_templates": [
    "[A] is closer to the observer than [B].",
    "[A] is more proximate to the observer than [B].",
    "[A] comes before [B].",
    "[A] is in front of [B].",
  ],
  "far_answer_templates": [

```

```

    "[A] is farther from the observer than [B].",
    "[A] is less proximate to the observer than [B].",
    "[A] is behind [B].",
  ]
}

```

Listing 2: Templates for task *Size Comparison*

```

wide_predict_templates = {
  "question_templates": [
    "Is [A] broader than [B]?",
    "Does [A] have a larger width compared to [B]?",
    "Can we say that [A] spans more horizontally than [B]?",
    "Is [A] wider than [B]?"
  ],
  "positive_answer_templates": [
    "Yes, [A] is noticeably broader than [B].",
    "Indeed, [A] has a significantly larger width than [B].",
    "Absolutely, [A] spans more horizontally than [B].",
    "Certainly, [A] is wider than [B].",
  ],
  "negative_answer_templates": [
    "No, [A] is not broader than [B].",
    "In fact, [A] does not have a larger width compared to [B].",
    "Sorry, but [A] does not span more horizontally than [B].",
    "Unfortunately, [A] is not wider than [B].",
  ]
}

narrow_predict_templates = {
  "question_templates": [
    "Is [A] thinner than [B]?",
    "Does [A] have a smaller width compared to [B]?",
    "Is the width of [A] less than that of [B]?",
    "Is [A] narrower than [B]?"
  ],
  "positive_answer_templates": [
    "Yes, [A] is noticeably narrower than [B].",
    "Indeed, [A] has a significantly smaller width than [B].",
    "Absolutely, the width of [A] is less than that of [B].",
    "Certainly, [A] is thinner than [B].",
  ],
  "negative_answer_templates": [
    "No, [A] is not narrower than [B]; in fact, it's wider.",
    "Definitely not; [A] has a larger width than [B].",
    "Not at all; the width of [A] exceeds that of [B].",
    "No way; [A] is thicker than [B].",
  ]
}

tall_predict_templates = {
  "question_templates": [
    "[A] is taller than [B], isn't it?",
    "Can we say that [A] surpasses [B] in height?",
    "Is it correct to assume that [A] is taller than [B]?",
    "Is [A] taller than [B]?"
  ],
  "positive_answer_templates": [
    "Absolutely, [A] towers over [B].",
    "Without a doubt, [A] is significantly taller than [B].",
    "Indeed, [A] outshines [B] in terms of height.",
    "Unquestionably, [A] is taller than [B].",
  ],
  "negative_answer_templates": [
    "Not at all, [B] is actually taller than [A].",
    "Sorry, but [A] does not exceed [B] in height.",
    "In fact, [B] surpasses [A] in height.",
  ]
}

```

```

    "Regrettably, [A] falls short when compared to [B]'s height."
]
}
vshort_predict_templates = {
    "question_templates": [
        "Is [A] shorter than [B] in vertical direction?",
        "Does [A] have less height than [B]?",
        "Is the vertical length of [A] smaller than that of [B]?",
        "Is [A] shorter than [B] in vertical direction?"
    ],
    "positive_answer_templates": [
        "Yes, [A] is indeed shorter than [B] in the vertical direction.",
        "Absolutely, [A] has less height compared to [B].",
        "Certainly, the vertical length of [A] is smaller than that of [B].",
        "Without a doubt, [A] is shorter than [B] vertically."
    ],
    "negative_answer_templates": [
        "No, [A] is not shorter than [B] in the vertical direction.",
        "Definitely not, [A] does not have less height than [B].",
        "Not at all, the vertical length of [A] is not smaller than that of [B].",
        "Certainly not, [A] is not shorter than [B] vertically."
    ]
}
large_predict_templates = {
    "question_templates": [
        "[A] is larger than [B], isn't it?",
        "Can we say that [A] has a bigger size compared to [B]?",
        "Is it correct to assume that [A] surpasses [B] in size?",
        "Is [A] larger than [B]?"
    ],
    "positive_answer_templates": [
        "Absolutely, [A] is noticeably larger than [B].",
        "Without a doubt, [A] outsizes [B] significantly.",
        "Indeed, [A] is clearly more expansive than [B].",
        "Definitely, [A] dwarfs [B] in terms of size."
    ],
    "negative_answer_templates": [
        "Not at all, [B] is actually larger than [A].",
        "Quite the opposite, [B] surpasses [A] in size.",
        "In fact, [B] is the larger one when compared to [A].",
        "Sorry, but [B] is bigger than [A].",
    ]
}
small_predict_templates = {
    "question_templates": [
        "[A] is smaller than [B], isn't it?",
        "Can we say that [A] is smaller than [B]?",
        "Is it true that [A] is smaller than [B]?",
        "Is [A] smaller than [B]?"
    ],
    "positive_answer_templates": [
        "Absolutely, [A] is noticeably smaller than [B].",
        "Yes, [A] is indeed smaller than [B].",
        "Without a doubt, [A] is smaller than [B].",
        "Definitely, [A] is smaller than [B].",
    ],
    "negative_answer_templates": [
        "Not at all, [A] is actually larger than [B].",
        "No, [A] is not smaller than [B].",
        "Quite the opposite, [A] is bigger than [B].",
        "False, [A] is not smaller than [B].",
    ]
}
wide_choice_templates = {
    "question_templates": [

```

```

    "Which has a greater width, [A] or [B]?",
    "In terms of width, which one is larger, [A] or [B]?",
    "When comparing widths, which one comes out on top, [A] or [B]?",
    "Which is wider, [A] or [B]?"
  ],
  "answer_templates": [
    "[O] is wider.",
    "The width of [O] is greater.",
    "Comparing the two, [O] has the larger width.",
    "In terms of width, [O] surpasses the other."
  ]
}
narrow_choice_templates = {
  "question_templates": [
    "Which has a smaller width, [A] or [B]?",
    "In terms of width, which one is less, [A] or [B]?",
    "When comparing widths, which one comes out smaller, [A] or [B]?",
    "Which is narrower, [A] or [B]?"
  ],
  "answer_templates": [
    "[O] is the narrower one.",
    "The narrower object is [O].",
    "[O] has the lesser width.",
    "Comparing the two, [O] is clearly narrower."
  ]
}
tall_choice_templates = {
  "question_templates": [
    "Which has a greater height, [A] or [B]?",
    "In terms of height, which one is superior, [A] or [B]?",
    "When comparing heights, which comes out on top, [A] or [B]?",
    "Which is taller, [A] or [B]?"
  ],
  "answer_templates": [
    "[O] is the taller one.",
    "The height of [O] surpasses the other.",
    "[O] stands out as the taller between the two.",
    "Comparatively speaking, [O] is taller."
  ]
}
vshort_choice_templates = {
  "question_templates": [
    "Which has a shorter vertical length, [A] or [B]?",
    "In terms of vertical measurement, which one is shorter, [A] or [B]?",
    "When comparing the vertical dimensions, which is shorter, [A] or [B]?",
    "Which is shorter in vertical direction, [A] or [B]?"
  ],
  "answer_templates": [
    "[O] is shorter in the vertical direction.",
    "The vertical length of [O] is less than the other.",
    "Comparing vertically, [O] comes out shorter.",
    "In terms of height, [O] is the shorter one."
  ]
}
large_choice_templates = {
  "question_templates": [
    "Which has a greater size, [A] or [B]?",
    "In terms of size, which one is bigger, [A] or [B]?",
    "When comparing sizes, which one comes out on top, [A] or [B]?",
    "Which is larger, [A] or [B]?"
  ],
  "answer_templates": [
    "[O] is the larger one.",
    "The bigger size belongs to [O].",
    "[O] surpasses the other in size.",

```



```

    "Comparatively speaking, [O] is the larger."
  ]
}
small_choice_templates = {
  "question_templates": [
    "Which has a smaller size, [A] or [B]?",
    "In terms of size, which one is smaller, [A] or [B]?",
    "When comparing sizes, which one comes out smaller, [A] or [B]?",
    "Which is smaller, [A] or [B]?"
  ],
  "answer_templates": [
    "[O] is the smaller one.",
    "The smaller of the two is [O].",
    "[O] has the smaller size.",
    "Comparing the two, [O] is the smaller."
  ]
}
wide_narrow_choice_templates = {
  "question_templates": [
    "Is [A] relatively wider or narrower than [B]?",
    "How does the width of [A] compare to [B]?",
    "Can you tell me if [A] has a greater or lesser width than [B]?",
    "Is [A] wider or narrower than [B]?"
  ],
  "wide_answer_templates": [
    "[A] is wider than [B].",
    "The width of [A] exceeds that of [B].",
    "[A] has a larger width compared to [B].",
    "In terms of width, [A] surpasses [B].",
  ],
  "narrow_answer_templates": [
    "[A] is narrower than [B].",
    "The width of [B] is greater than that of [A].",
    "[A] has a smaller width compared to [B].",
    "In terms of width, [B] surpasses [A].",
  ]
}
tall_short_choice_templates = {
  "question_templates": [
    "Is [A] relatively taller or shorter than [B]?",
    "How does the height of [A] compare to [B]?",
    "Can you determine if [A] is taller or shorter than [B]?",
    "Is [A] taller or shorter than [B]?"
  ],
  "tall_answer_templates": [
    "[A] is taller than [B].",
    "The height of [A] exceeds that of [B].",
    "[A] surpasses [B] in height.",
    "Compared to [B], [A] is definitely taller."
  ],
  "short_answer_templates": [
    "[A] is shorter than [B].",
    "In terms of height, [A] falls below [B].",
    "[B] is taller than [A].",
    "[A]'s height is less than that of [B].",
  ]
}
large_small_choice_templates = {
  "question_templates": [
    "Is [A] relatively larger or smaller than [B]?",
    "How does the size of [A] compare to [B]?",
    "Can you determine if [A] is bigger or smaller than [B]?",
    "Is [A] larger or smaller than [B]?"
  ],
  "large_answer_templates": [

```

```

    "[A] is larger than [B].",
    "The size of [A] exceeds that of [B].",
    "[A] surpasses [B] in size.",
    "Compared to [B], [A] is bigger."
  ],
  "small_answer_templates": [
    "[A] is smaller than [B].",
    "The size of [A] is less than that of [B].",
    "[B] is larger than [A].",
    "In comparison to [B], [A] is smaller."
  ]
}

```

Listing 3: Templates for task *Existence Estimation*

```

existence_left_templates = {
  "question_templates": [
    "Does [B] exist to the left of [A]?",
    "Is there [B] to the left of [A]?",
    "Is there [B] more to the left than [A]?"
  ],
  "positive_answer_templates": [
    "Yes."
  ],
  "negative_answer_templates": [
    "No."
  ]
}
existence_right_templates = {
  "question_templates": [
    "Is there [B] positioned more to the right than [A]?",
    "Does [B] exist to the right of [A]?",
    "Is there [B] locating to the rightside of [A]?"
  ],
  "positive_answer_templates": [
    "Yes."
  ],
  "negative_answer_templates": [
    "No."
  ]
}
existence_above_templates = {
  "question_templates": [
    "Does [B] exist at higher elevation than [A]?",
    "Can you find [B] above [A]?",
    "Is there [B] that is located above [A]?"
  ],
  "positive_answer_templates": [
    "Yes."
  ],
  "negative_answer_templates": [
    "No."
  ]
}
existence_below_templates = {
  "question_templates": [
    "Is there [B] that is situated below [A]?",
    "Does [B] exist below [A]?",
    "Is there [B] positioned lower than [A]?"
  ],
  "positive_answer_templates": [
    "Yes."
  ],
  "negative_answer_templates": [

```

```

    "No."
  ]
}
existence_near_templates = {
  "question_templates": [
    "Does [B] exist near [A]?",
    "Is there [B] that is in front of [A]?",
    "Can you find [B] that is closer than observer than [A]?"
  ],
  "positive_answer_templates": [
    "Yes."
  ],
  "negative_answer_templates": [
    "No."
  ]
}
existence_far_templates = {
  "question_templates": [
    "Does [B] exist far from [A]?",
    "Is there [B] that is behind [A]?",
    "Does [B] exist behind [A]?"
  ],
  "positive_answer_templates": [
    "Yes."
  ],
  "negative_answer_templates": [
    "No."
  ]
}
existence_wide_templates = {
  "question_templates": [
    "Can you find [B] that is wider than [A]?",
    "Is there [B] that is wider than [A]?",
    "Is there [B] that has a larger extent in horizontal than [A]?"
  ],
  "positive_answer_templates": [
    "Yes."
  ],
  "negative_answer_templates": [
    "No."
  ]
}
existence_narrow_templates = {
  "question_templates": [
    "Is there [B] that is narrower than [A]?",
    "Can you find [B] that is narrower than [A]?",
    "Does [B] with smaller width than [A] exist?"
  ],
  "positive_answer_templates": [
    "Yes."
  ],
  "negative_answer_templates": [
    "No."
  ]
}
existence_tall_templates = {
  "question_templates": [
    "Is there [B] that is taller than [A]?",
    "Can you find [B] that has a larger height than [A]?",
    "Is there [B] that is larger in vertical than [A]?"
  ],
  "positive_answer_templates": [
    "Yes."
  ],
  ],

```

```

    "negative_answer_templates": [
        "No."
    ]
}
existence_vshort_templates = {
    "question_templates": [
        "Is there [B] that is shorter than [A] in vertical?",
        "Does [B] shorter than [A] exists?",
        "Is there [B] that has a smaller height than [A]?"
    ],
    "positive_answer_templates": [
        "Yes."
    ],
    "negative_answer_templates": [
        "No."
    ]
}
existence_large_templates = {
    "question_templates": [
        "Can you find [B] that is larger than [A]?",
        "Is there [B] that is larger than [A]?",
        "Does [B] exist that has a larger volume than [A]?"
    ],
    "positive_answer_templates": [
        "Yes."
    ],
    "negative_answer_templates": [
        "No."
    ]
}
existence_small_templates = {
    "question_templates": [
        "Is there [B] that is smaller in size than [A]?",
        "Does [B] with smaller size than [A] exist?",
        "Does [B] exist that is smaller than [A]?"
    ],
    "positive_answer_templates": [
        "Yes."
    ],
    "negative_answer_templates": [
        "No."
    ]
}
}

```

Listing 4: Templates for task *Object Counting*

```

count_above_templates = {
    "question_templates": [
        "How many [B] are located higher than [A]?",
        "How many [B] are positioned higher than [A]?",
        "How many [B] are above [A]?"
    ],
    "answer_templates": [
        "[V]."
    ]
}
count_below_templates = {
    "question_templates": [
        "How many [B] are lower than [A]?",
        "How many [B] are situated below [A]?",
        "How many [B] are positioned lower than [A]?"
    ],
    "answer_templates": [
        "[V]."
    ]
}

```

```

}
count_left_templates = {
  "question_templates": [
    "How many [B] are positioned to the left of [A]?",
    "How many [B] are more to the left than [A]?",
    "How many [B] are on the leftside of [A]?"
  ],
  "answer_templates": [
    "[V]. "
  ]
}
count_right_templates = {
  "question_templates": [
    "How many [B] are found to the right of [A]?",
    "How many [B] lie to the rightside of [A]?",
    "How many [B] are more to the right than [A]?"
  ],
  "answer_templates": [
    "[V]. "
  ]
}
count_near_templates = {
  "question_templates": [
    "How many [B] are closer to the observer than [A]?",
    "How many [B] are in front of [A]?",
    "How many [B] are located nearer to the observer than [A]?"
  ],
  "answer_templates": [
    "[V]. "
  ]
}
count_far_templates = {
  "question_templates": [
    "How many [B] are positioned farther from the observer than [A]?",
    "How many [B] are located behind [A]?",
    "How many [B] are farther from the observer than [A]?"
  ],
  "answer_templates": [
    "[V]. "
  ]
}
count_wide_templates = {
  "question_templates": [
    "How many [B] have a larger width compared to [A]?",
    "How many [B] are wider than [A]?",
    "How many [B] have a larger extent in horizontal than [A]?"
  ],
  "answer_templates": [
    "[V]. "
  ]
}
count_narrow_templates = {
  "question_templates": [
    "How many [B] are narrower than [A]?",
    "How many [B] have a less width than that of [A]?",
    "How many [B] are thinner than [A]?"
  ],
  "answer_templates": [
    "[V]. "
  ]
}
count_tall_templates = {
  "question_templates": [
    "How many [B] are taller than [A]?",
    "How many [B] surpass [A] in height?",

```

```

        "How many [B] have a larger extent in vertical than [A]?"
    ],
    "answer_templates": [
        "[V]. "
    ]
}
count_vshort_templates = {
    "question_templates": [
        "How many [B] have less height than [A]?",
        "How many [B] are shorter than [A]?",
        "How many [B] have a smaller vertical length than that of [A]?"
    ],
    "answer_templates": [
        "[V]. "
    ]
}
count_large_templates = {
    "question_templates": [
        "How many [B] are larger than [A]?",
        "How many [B] have a bigger size compared to [A]?",
        "How many [B] surpass [A] in size?"
    ],
    "answer_templates": [
        "[V]. "
    ]
}
count_small_templates = {
    "question_templates": [
        "How many [B] have a smaller size compared to [A]?",
        "How many [B] are smaller than [A]?",
        "How many [B] are smaller in volume than [A]?"
    ],
    "answer_templates": [
        "[V]. "
    ]
}
}

```

Listing 5: Templates for multi-view tasks

```

object_rotation_predict_templates = {
    "question_templates": [
        "Here are two images of the same object:\nImage 1:\n<image>\nImage 2:\n<image>\nPlease estimate how [A] in image 2 is rotated relative to image 1?",
        "Here are two images of the same object:\nImage 1:\n<image>\nImage 2:\n<image>\nIn what direction and by what angle has [A] in image 2 been rotated from its position in image 1?"
    ],
    "clockwise_answer_templates": [
        "[A] rotates about [D] degrees clockwise.",
        "[A] turns clockwise by about [D] degrees.",
        "[A] undergoes approximately a [D] degree clockwise rotation."
    ],
    "counterclockwise_answer_templates": [
        "[A] rotates about [D] degrees counterclockwise.",
        "[A] turns counterclockwise by about [D] degrees.",
        "[A] undergoes approximately a [D] degree counterclockwise rotation."
    ],
    "rotate_180_answer_templates": [
        "[A] rotates about [D] degrees.",
        "[A] turns by about [D] degrees.",
        "[A] undergoes approximately a [D] degree rotation."
    ]
}
route_plan_templates = {
    "question_templates": [

```



```

    "Image-1: <image>\nImage-2: <image>\nImage-3: <image>\nImage-4: <image>\nImage
-5: <image>\nImage-6: <image>\nImage-7: <image>\nImage-8: <image>\nImage-9: <
image>\nImage-10: <image>\nImage-11: <image>\nImage-12: <image>\nImage-13: <
image>\nImage-14: <image>\nImage-15: <image>\nImage-16: <image>\nImage-17: <
image>\nImage-18: <image>\nImage-19: <image>\nImage-20: <image>\nImage-21: <
image>\nImage-22: <image>\nImage-23: <image>\nImage-24: <image>\nYou are a
robot beginning at the column and facing the staircase. You want to navigate to
the grand staircase. You will perform the following actions (Note: for each [
please fill in], choose either 'turn back,' 'turn left,' or 'turn right.'): 1.
Go forward until the columns. 2. [please fill in]. 3. Go forward until the
steps. 4. Stop on the landing.\nA. Turn Right\nB. Turn Left\nC. Turn Back\
Answer with the option's letter from the given choices directly."
],
"answer_templates": [
    "[0]"
]
}
abs_dist_templates = {
    "question_templates": [
        "Image-1: <image>\nImage-2: <image>\nImage-3: <image>\nImage-4: <image>\nImage
-5: <image>\nImage-6: <image>\nImage-7: <image>\nImage-8: <image>\nImage-9: <
image>\nImage-10: <image>\nImage-11: <image>\nMeasuring from the closest point
of each object, what is the distance between [A] and [B] (in meters)?\nPlease
answer the question using a single word or phrase."
    ],
    "answer_templates": [
        "[V]"
    ]
}
obj_count_templates = {
    "question_templates": [
        "Image-1: <image>\nImage-2: <image>\nImage-3: <image>\nImage-4: <image>\nImage
-5: <image>\nImage-6: <image>\nImage-7: <image>\nImage-8: <image>\nImage-9: <
image>\nImage-10: <image>\nImage-11: <image>\nThese are frames of a video.\nHow
many [A](s) are in this room?\nPlease answer the question using a single word
or phrase."
    ],
    "answer_templates": [
        "[V]"
    ]
}
room_size_templates = {
    "question_templates": [
        "Image-1: <image>\nImage-2: <image>\nImage-3: <image>\nImage-4: <image>\nImage
-5: <image>\nImage-6: <image>\nImage-7: <image>\nImage-8: <image>\nImage-9: <
image>\nImage-10: <image>\nImage-11: <image>\nThese are frames of a video.\
nWhat is the size of this room (in square meters)? \nIf multiple rooms are
shown, estimate the size of the combined space.\nPlease answer the question
using a single word or phrase."
    ],
    "answer_templates": [
        "[V]"
    ]
}
rel_dist_templates = {
    "question_templates": [
        "Image-1: <image>\nImage-2: <image>\nImage-3: <image>\nImage-4: <image>\nImage
-5: <image>\nImage-6: <image>\nImage-7: <image>\nImage-8: <image>\nImage-9: <
image>\nImage-10: <image>\nThese are frames of a video.\nMeasuring from the
closest point of each object, which of these objects ([B0],[B1],[B2],[B3]) is
the closest to [A]?\nA. [B0]\nB. [B1]\nC. [B2]\nD. [B3]\nAnswer with the option
's letter from the given choices directly."
    ],
    "answer_templates": [
        "[0]"
    ]
}

```

```

    ]
}
object_size_templates = {
    "question_templates": [
        "Image-1: <image>\nImage-2: <image>\nImage-3: <image>\nImage-4: <image>\nImage-5: <image>\nImage-6: <image>\nImage-7: <image>\nImage-8: <image>\nImage-9: <image>\nImage-10: <image>\nImage-11: <image>\nThese are frames of a video.\nWhat is the length of the longest dimension (length, width, or height) of [A], measured in centimeters?\nPlease answer the question using a single word or phrase."
    ],
    "answer_templates": [
        "[V]"
    ]
}
appear_order_templates = {
    "question_templates": [
        "Image-1: <image>\nImage-2: <image>\nImage-3: <image>\nImage-4: <image>\nImage-5: <image>\nImage-6: <image>\nImage-7: <image>\nImage-8: <image>\nImage-9: <image>\nImage-10: <image>\nImage-11: <image>\nThese are frames of a video.\nWhat will be the first-time appearance order of the following categories in the video: [A0], [A1], [A2], [A3]? \nA. [B0]\nB. [B1]\nC. [B2]\nD. [B3]\nAnswer with the option's letter from the given choices directly."
    ],
    "answer_templates": [
        "[0]"
    ]
}
}

```

C VLM-assisted Annotation for InternSpatial

As described in Dataset section, we involved open-source VLM to do the object detection, captioning, and grounding in the pipeline of InternSpatial generation. We use QWen2.5-VL 72B[44] as the assistant. For each process, we design corresponding prompt to make the VLM understand what should do and what should output. Here we provide the prompts for these processes.

Listing 6: Prompts for detecting objects in images

```

messages = [{"role": "system", "content": f"""}
    You are an object detector. Given an image, you should find all objects in image
    with grounding. The term "object" includes all living and non-living things.
    For each detected object, you should assign a label, which represents what the
    object is. You should also describe each detected object in detail with a
    phrase. The description can contain appearance, function, action, etc.

    Output format: The response should be in json format, which contains a list of
    dicts. Each dict is for an detected object and has three keys: "label" for the
    label, "caption" for the description and "box" for the grounding. The
    description should be lowercases and no period at the end. The grounding should
    be a list of four ints [x1, y1, x2, y2], where (x1, y1) is the top-left coord
    and (x2, y2) is the bottom-right coord. Compact the responded json in one line.
"""}]
messages.append({"role": "user", "content": '\n'.join(query)})

```

Listing 7: Prompts for captioning objects given bounding boxes

```

messages = [{"role": "system", "content": f"""}
    You are an language assistant. You will be given an array dict. Each dict
    contains a field "box" for grounding box and an optional field "label" for
    label of a object in image. Your task is to generate brief descriptions with
    less than ten words for these objects. Output one description per line.

    Here is an example:

```

```

Input:
[{"box": [10, 20, 300, 400], "label": "bus"}, {"box": [42, 512, 64, 890]]

Output:
a blue bus seat with a suitcase partially resting on it
a red car on right side
"""
]
messages.append({"role": "user", "content": '\n'.join(query)})

```

Listing 8: Prompts for grounding objects given captions

```

messages = [{"role": "system", "content": f"""}
    You are a professional image annotator. I will give you an image and a phrase
    about one or more objects in the image. Please detect all objects matching the
    phrase. The response should be a JSON object, containing a field "boxes". "
    boxes" is a list of grounding boxes [x1, y1, x2, y2].

    Example Output:
    {
      "boxes": [[192, 29, 321, 49], [19, 65, 392, 569], [59, 102, 439, 139]]
    }
    """]}
messages.append({"role": "user", "content": '\n'.join(query)})

```

D More Details about InternSpatial-Bench Generation Pipeline

The generation pipeline of InternSpatial-Bench does not rely on existing annotations. Starting from the images, we carried out four steps including image filtering, image captioning, question design, and object grounding to obtain the necessary 2D annotations for the questions of the benchmark and the generation of answers. In this steps, we design prompts respectively to enable the Visual Language Model (VLM) to automatically generate intermediate results. These prompts are presented in Listing 9, Listing 10, Listing 11, Listing 12, Listing 13, and Listing 8. Subsequently, we reused the processes in the second and third stages of the training dataset pipeline to generate answers and expand the instruction formats. After generated the QA pairs, we invited experienced human annotators to conduct manual verification of all the pairs to ensure the quality of the benchmark.

Listing 9: Prompts for filtering images

```

messages = [{"role": "system", "content": f"""}
    You are a helpful visual assistant. Please determine whether the following
    conditions are met:
    1. 5-or-more-objects: There are at least 5 objects in the image.
    2. cartoon: This is a cartoon image.
    3. group-of-images: This is a group of images.
    4. screenshot: This is a screenshot.
    5. realistic-image: This is a realistic image captured by camera.

    For each condition, answer true or false. Response in JSON dict with five fields
    : "5-or-more-objects", "cartoon", "group-of-images", "screenshot", "realistic-
    image
    """]}
messages.append({"role": "user", "content": '\n'.join(query)})

```

Listing 10: Prompts for captioning images

```

messages = [{"role": "system", "content": f"""}
    You are a helpful visual assistant. Please describe the image as detail as
    possible. Then detect all top-level objects and return their detailed
    descriptions (top-level means it's not a part of another object).
    """]}
messages.append({"role": "user", "content": '\n'.join(query)})

```

Listing 11: Prompts for design questions of task *Position Comparison*

```

messages = [{"role": "system", "content": f"""
I will give you an image and a description about the image. You should design 2
questions regarding position judgments around top-level objects in the image (
top-level means it's not a part of another object). The question should involve
two object (anchor, target) and a type of relationship:

- *The anchor and target object* should be randomly chosen from the top-level
objects. You possibly need to add the attributions about appearance, behavior,
posture, position in the image, etc. to the description of the anchor and
target objects so that they can be distinguished from others.
- *The relationship* should be randomly selected from: more to the left, more to
the right, closer (to the observer), farther (from the observer), higher,
lower.
- Only design questions about top-level objects. Ignore those not in top-level
objects list. Ignore environment objects such as water, sky, grass, cloud, etc.

After that, generate 2 more questions based on the designed questions by choose
another relationship and keep other parts unchanged.

Please respond in JSON format. All content should be in English. Here is an
example of output:
{
  "questions": [
    {
      "question": "Is the wooden chair positioned higher than the blue table?",
      "anchor": "blue table",
      "target": "wooden chair",
      "relationship": "higher",
      "task": "position"
    },
    {
      "question": "Does the red bicycle locate more to the left than the man in
a floral shirt?",
      "anchor": "man in a floral shirt",
      "target": "red bicycle",
      "relationship": "more left",
      "task": "position"
    }
  ],
  "modified_questions": [
    {
      "question": "Is the wooden chair farther from the observer than the blue
table?",
      "anchor": "blue table",
      "target": "wooden chair",
      "relationship": "farther",
      "task": "position"
    },
    {
      "question": "Is the red bicycle located at a lower elevation than the man
in a floral shirt?",
      "anchor": "man in a floral shirt",
      "target": "red bicycle",
      "relationship": "lower",
      "task": "position"
    }
  ]
}
"""}]
messages.append({"role": "user", "content": '\n'.join(query)})

```

Listing 12: Prompts for design questions of task *Size Comparison*

```

messages = [{"role": "system", "content": f"""

```

```

I will give you an image and a description about the image. You should design 2
questions regarding size judgments around top-level objects in the image (top-
level means it's not a part of another object). The question should involve two
object (anchor, target) and a type of relationship:

- *The anchor and target object* should be randomly chosen from the top-level
  objects. You possibly need to add the attributions about appearance, behavior,
  posture, position in the image, etc. to the description of the anchor and
  target objects so that they can be distinguished from others.
- *The relationship* should be randomly selected from: larger, smaller, taller,
  shorter, wider, narrower.
- Only design questions about top-level objects. Ignore those not in top-level
  objects list. Ignore environment objects such as water, sky, grass, cloud, etc.

After that, generate 2 more questions based on the designed questions by choose
another relationship and keep other parts unchanged.

Please respond in JSON format. All content should be in English. Here is an
example of output:
{
  "questions": [
    {
      "question": "Is the green vase taller than the brown table?",
      "anchor": "brown table",
      "target": "green vase",
      "relationship": "taller",
      "task": "size"
    },
    {
      "question": "Is the plate with food on it narrower than the white box in
the middle?",
      "anchor": "white box in the middle",
      "target": "plate with food on it",
      "relationship": "narrower",
      "task": "size"
    }
  ],
  "modified_questions": [
    {
      "question": "Is the green vase smaller than the brown table?",
      "anchor": "brown table",
      "target": "green vase",
      "relationship": "smaller",
      "task": "size"
    },
    {
      "question": "Is the plate with food on it larger than the white box in the
middle?",
      "anchor": "white box in the middle",
      "target": "plate with food on it",
      "relationship": "larger",
      "task": "size"
    }
  ]
}
"""
}
messages.append({"role": "user", "content": '\n'.join(query)})

```

Listing 13: Prompts for design questions of task *Existence Estimation* and *Object Counting*

```

messages = [{"role": "system", "content": f""
I will give you an image and a description about the image. You should design 2
questions regarding existence judgments and 2 questions regarding counting
around top-level objects in the image (top-level means it's not a part of

```

another object). The conditions in the question need to involve an anchor object and a type of relationship:

- *The anchor object* should be randomly chosen from the top-level objects. If multiple objects in the image are similar to anchor object, you need to add the attributions about appearance, behavior, posture, position in the image, etc. to the description of anchor object so that it can be distinguished from others.
- *The relationship* should randomly selected from: more to the left, more to the right, closer (to the observer), farther (to the observer), higher, lower, larger, smaller, taller, shorter, wider, narrower.
- Only design questions about top-level objects. Ignore those not in top-level objects list. Ignore environment objects such as water, sky, grass, cloud, etc.

After that, generate 4 more questions based on the designed questions by choose another type of relationship and keep other parts unchanged.

Please respond in JSON format. All content should be in English. Here is an example of output:

```
{
  "questions": [
    {
      "question": "Are there chairs wider than the blue table?",
      "anchor": "blue table",
      "target": "chair",
      "relationship": "wider",
      "task": "existence"
    },
    {
      "question": "Is there a bicycle located more to the left than the man in a floral shirt?",
      "anchor": "man in a floral shirt",
      "target": "bicycle",
      "relationship": "more left",
      "task": "existence"
    },
    {
      "question": "How many green vases are positioned higher than the middle wooden table?",
      "anchor": "middle wooden table",
      "target": "green vase",
      "relationship": "higher",
      "task": "count"
    },
    {
      "question": "How many plates are larger than the white box in the middle?",
      "anchor": "white box in the middle",
      "target": "plate",
      "relationship": "larger",
      "task": "count"
    }
  ],
  "modified_questions": [
    {
      "question": "Are there chairs which have lower elevation than the blue table?",
      "anchor": "blue table",
      "target": "chair",
      "relationship": "lower",
      "task": "existence"
    },
    {
      "question": "Is there a bicycle closer to the observer than the man in a floral shirt?",
```

```

        "anchor": "man in a floral shirt",
        "target": "bicycle",
        "relationship": "closer",
        "task": "existence"
    },
    {
        "question": "How many green vases are wider than the middle wooden table
?",
        "anchor": "middle wooden table",
        "target": "green vase",
        "relationship": "wider",
        "task": "count"
    },
    {
        "question": "How many plates are shorter than the white box in the middle
?",
        "anchor": "white box in the middle",
        "target": "plate",
        "relationship": "shorter",
        "task": "count"
    }
]
}
"""}]
messages.append({"role": "user", "content": '\n'.join(query)})

```

E Training Details

We train InternVL-Spatial-8B using LoRA[49] with approximately 291K general training samples from InternVL2.5 [23] and 2M samples from InternSpatial, counted with repetition. The training is conducted on 16 A100 GPUs for approximately 14 hours. We report the models and training hyperparameters of InternVL-Spatial-8B in Table 8.

Table 8: **Training settings and hyperparameters for InternVL-Spatial-8B models.** Key configurations for InternVL-Spatial-8B, including model architectures and training parameters.

InternVL-Spatial-8B		
	Model	InternViT-300M Internlm2_5-7b-chat
	ViT LLM	
Training Hyperparameters	Tile Resolution	448
	Lora Rank	16
	Packed Batch Size	64
	Optimizer	AdamW
	Learning Rate	2.00E-05
	Warmup Ratio	0.03
	LR Scheduler	Cosine
	Weight Decay	0.05
	ViT Drop Path	0.1
	Image Tile Threshold	40
	Context Length	12.8K
	Epochs	1

F Visualization of InternSpatial



Image Source: COCO
Task type: Positional Comparison
Instruction Format:
 Origin Image + With <box>
Question:
 <image>
 Can it be said that <ref>region</ref><ref><box>[251.0, 467.0, 557.0, 744.0]</box> is elevated over <ref>region</ref><ref><box>[508.0, 411.0, 698.0, 741.0]</box>?
Answer:
 Yes, <ref>region</ref><ref><box>[251.0, 467.0, 557.0, 744.0]</box> is situated above <ref>region</ref><ref><box>[508.0, 411.0, 698.0, 741.0]</box>.




Image Source: COCO
Task type: Positional Comparison
Instruction Format:
 Image with bboxes + Natural Language
Question:
 <image>
 Is the home decor in the blue box at a greater height compared to the home decor in the pink box?
Answer:
 The proximity in the vertical aspect makes it difficult to ascertain.




Image Source: COCO
Task type: Size Comparison
Instruction Format:
 Image with masks + According to Image
Question:
 <image>
 Is the animal with the orange mask less broad than the animal with the purple mask?
Answer:
 Not according to the information, the animal with the orange mask is not less broad than the animal with the purple mask.



Image Source: Visual Genome
Task type: Position Comparison
Instruction Format:
 Origin Image + Natural Language
Question:
 <image>
 Comparing balcony on side of building and the front end of the blue car, which one is more to the right?
Answer:
 Among the given options, the front end of the blue car is the one that is closer to the right.



Image Source: Visual Genome
Task type: Position Comparison
Instruction Format:
 Image with bboxes + With <ref><box>
Question:
 <image>
 Comparing <ref>region</ref><ref><box>[367.0, 520.0, 441.0, 735.0]</box> and <ref>region</ref><ref><box>[436.0, 490.0, 545.0, 734.0]</box>, which is more behind?
Answer:
 <ref>region</ref><ref><box>[367.0, 520.0, 441.0, 735.0]</box> is clearly more behind than the other.



Image Source: Visual Genome
Task type: Position Comparison
Instruction Format:
 Image with numbers + With <ref><box>
Question:
 <image>
 Between <ref>blue and clear sky</ref><ref><box>[0.0, 3.0, 125.0, 205.0]</box> and <ref>decorative black roof on the building</ref><ref><box>[125.0, 5.0, 977.0, 145.0]</box>, which object is closest to the observer?
Answer:
 <ref>decorative black roof on the building</ref><ref><box>[125.0, 5.0, 977.0, 145.0]</box> is in front.



Image Source: AS-1B
Task type: Size Comparison
Instruction Format:
 Image with bboxes+ With <ref><box>
Question:
 <image>
 Which has a greater height, the vase in the yellow box or the tapestry in the orange box?
Answer:
 The height of the tapestry in the orange box surpasses the other.



Image Source: AS-1B
Task type: Size Comparison
Instruction Format:
 Image with numbers+ According to Image
Question:
 <image>
 Which has a greater width, the island with a circled '1' drawn on it or the surfer with a circled '2' drawn on it?
Answer:
 The width of the island with a circled '1' drawn on it is greater.



Image Source: AS-1B
Task type: Size Comparison
Instruction Format:
 Image with masks+ With <box>
Question:
 <image>
 Is <ref>region</ref><ref><box>[295.0, 89.0, 475.0, 374.0]</box> larger than <ref>region</ref><ref><box>[510.0, 282.0, 983.0, 495.0]</box>?
Answer:
 Sorry, but <ref>region</ref><ref><box>[510.0, 282.0, 983.0, 495.0]</box> is bigger than <ref>region</ref><ref><box>[295.0, 89.0, 475.0, 374.0]</box>.



Image Source: COCO
Task type: Existence Estimation
Instruction Format:
 Origin Image + With <box>
Question:
 <image>
 Are there any people closer to the observer than <ref>region</ref><ref><box>[282.0, 331.0, 615.0, 558.0]</box>?
Answer:
 No.




Image Source: COCO
Task type: Object Counting
Instruction Format:
Origin Image + Natural Language
Question:
<image>
How many cars are positioned lower than the small house with a red roof?
Answer:
2.



Image Source: Cityscapes
Task type: Size Comparison
Instruction Format:
Image with numbers+ According to Image
Question:
<image>
the car with a circled '1' drawn on it is smaller than the car with a circled '2' drawn on it, isn't it?
Answer:
Definitely, the car with a circled '1' drawn on it is smaller than the car with a circled '2' drawn on it.



Image Source: Cityscapes
Task type: Size Comparison
Instruction Format:
Image with bboxes + According to Image
Question:
<image>
Which is larger, the bicycle in the yellow box or the car in the pink box?
Answer:
the car in the pink box is the larger one.



Image Source: Cityscapes
Task type: Positional Comparison
Instruction Format:
Image with masks + According to Image
Question:
<image>
Can you determine if the car with the red mask is closer or farther from the observer compared to the car with the green mask?
Answer:
the car with the red mask is in front of the car with the green mask.

G Visualization of Results on InternSpatial-Bench



Question: <image> Where is <ref>the woman in the red coat</ref> positioned in relation to <ref>the sign</ref>? Answer with the option's letter from the given choices directly. (A) To the right side of <ref>the sign</ref> (B) In front of <ref>the sign</ref> (C) Behind <ref>the sign</ref> (D) To the left side of <ref>the sign</ref>

GT: A

InternVL-8B Pred: (C) Behind the sign

InternVL-Spatial-8B Pred: (A) To the right side of the sign

Task: positional



Question: <image> Are there any vehicles more to the right than <ref>the silver car in the left lane</ref>? Answer with a single word or option's letter.

GT: Yes

InternVL-8B Pred: No

InternVL-Spatial-8B Pred: Yes

Task: existence



Question: <image> Is <ref>region</ref><box>[599, 390, 654, 472]</box> positioned farther from the observer than <ref>region</ref><box>[918, 378, 1000, 538]</box>? Answer with a single word or option's letter.

GT: Yes

InternVL-8B Pred: No

InternVL-Spatial-8B Pred: Yes

Task: positional



Question: <image> Is <ref>the blue parking sign on the right side of the road</ref> shorter than <ref>the white building on the left side</ref>? Answer with a single word or option's letter.

GT: Yes

InternVL-8B Pred: No

InternVL-Spatial-8B Pred: Yes

Task: size



Question: <image> Which is above, <ref>region</ref><box>[210, 179, 453, 566]</box> or <ref>region</ref><box>[209, 0, 506, 516]</box>?

GT: Positioned higher is <ref>region</ref><box>[209, 0, 506, 516]</box>.

InternVL-8B Pred: region[210, 179, 453, 566] is above region[209, 0, 506, 516].

InternVL-Spatial-8B Pred: region[209, 0, 506, 516] is the one that is above.

Task: above_choice



Question: <image> Is the picture with the purple mask below the pillow with the pink mask?

GT: Actually, the picture with the purple mask is above the pillow with the pink mask.

InternVL-8B Pred: Yes, the picture with the purple mask is below the pillow with the pink mask.

InternVL-Spatial-8B Pred: No, the picture with the purple mask is not situated beneath the pillow with the pink mask.

Task: below_predicate



Question: <image> Does the counter with a circled '1' drawn on it come behind the picture with a circled '2' drawn on it?

GT: No, it is not.

InternVL-8B Pred: Yes, the counter with a circled '1' is behind the picture with a circled '2'.

InternVL-Spatial-8B Pred: No, the counter with a circled '1' drawn on it is not behind the picture with a circled '2' drawn on it.

Task: behind_predicate



Question: <image> Does the books with the yellow mask come in front of the chair with the blue mask?

GT: No, it is not.

InternVL-8B Pred: Yes, the books with the yellow mask are placed in front of the chair with the blue mask.

InternVL-Spatial-8B Pred: No, the books with the yellow mask is not in front of the chair with the blue mask.

Task: front_predicate



Question: <image> Which is more to the left, the coffee maker in the red box or the box in the yellow box?

GT: From the viewer's perspective, the box in the yellow box appears more on the left side.

InternVL-8B Pred: The coffee maker in the red box is more to the left than the box in the yellow box.

InternVL-Spatial-8B Pred: the box in the yellow box is positioned further to the left.

Task: left_choice



Question: <image> Can you confirm if the pillow with a circled '1' drawn on it is positioned to the right of the books with a circled '2' drawn on it?

GT: No, the pillow with a circled '1' drawn on it is not to the right of the books with a circled '2' drawn on it.

InternVL-8B Pred: Yes, the pillow with a circled '1' is positioned to the right of the books with a circled '2'.

InternVL-Spatial-8B Pred: the pillow with a circled '1' drawn on it is no to the right of the books with a circled '2' drawn on it, actually.

Task: right_predicate



Question: <image> Does the toaster with a circled '1' drawn on it have a larger size compared to the counter with a circled '2' drawn on it?

GT: Incorrect, the toaster with a circled '1' drawn on it is not larger than the counter with a circled '2' drawn on it.

InternVL-8B Pred: Yes, the toaster with a circled '1' drawn on it is larger in size compared to the counter with a circled '2' drawn on it.

InternVL-Spatial-8B Pred: Not according to the information, the toaster with a circled '1' drawn on it is not larger than the counter with a circled '2' drawn on it.

Task: big_predicate



Question: <image> Does the barrier in the purple box have a greater height compared to the truck in the pink box?

GT: In fact, the barrier in the purple box may be shorter than the truck in the pink box.

InternVL-8B Pred: Yes, the barrier in the purple box appears to have a greater height compared to the truck in the pink box.

InternVL-Spatial-8B Pred: Sorry, but the barrier in the purple box does not exceed the truck in the pink box in height.

Task: tall_predicate



Question: <image> Can you confirm if the painting in the purple box is thinner than the potted plant in the blue box?

GT: In fact, the painting in the purple box might be wider than the potted plant in the blue box.

InternVL-8B Pred: Yes, the painting in the purple box is thinner than the potted plant in the blue box.

InternVL-Spatial-8B Pred: No, the painting in the purple box is not narrower than the potted plant in the blue box.

Task: thin_predicate