

Current Theories of Lunar Ice

Norbert Schörghofer

Planetary Science Institute, Arizona (norbert@psi.edu),
working remotely from Hawaii

February 11, 2025

Abstract

The classic theory of cold-trapped ice on the Moon and some alternatives are reviewed and compared with observational constraints. The emphasis is on fundamental theoretical concepts. The “standard model” of lunar ice involves moderate modifications of the classical ideas and is consistent with major observational constraints. Only a few less established observational claims are unaccounted for. The text assumes some familiarity with the topic of lunar polar volatiles.

Contents

Abstract	1
1 Ice Storage Processes	2
1.1 Cold-trapping in PSRs	2
1.2 Cold Silicate Hypothesis	4
1.3 Vapor pumping	4
2 Time and Transport	5
2.1 Polar wander	5
2.2 Episodic versus continuous delivery	6
2.3 Exospheric Transport Hypothesis	6
3 Observational Constraints	7
3.1 Ice in PSRs	7
3.2 Ice outside of PSRs	9
3.3 Water exosphere	10
3.4 Supervolatiles	11
4 Standard Model of Lunar Ice	11
4.1 Classic and modern view of lunar ice	11
4.2 Challenges to the Standard Model	12
4.3 Predictions and key measurements needed	13

5 Conclusions	14
Appendix	15
A. Acronyms	15
B. Thermodynamic perspective of cold-trapping on airless bodies	15
C. Fractal photometric paradox	16
References	16

1 Ice Storage Processes

1.1 Cold-trapping in PSRs

The Moon has permanently shadowed regions (PSRs) that are so cold that the sublimation rate into the vacuum of space is “negligible” [1, 112, 113]. Here, “negligible” means something on the order of 100 kg/m^2 ($\sim 10 \text{ cm}$) of ice per billion years, or less than the amount delivered to the PSRs. The sublimation rate is very sensitive to temperature, so that a large change in sublimation rate threshold corresponds to only a small change in temperature threshold. Crystalline (phase Ih) ice at a temperature of 109 K sublimates into vacuum at a rate of $100 \text{ kg m}^{-2}\text{Ga}^{-1}$ (about 10 cm/Ga), and at 114 K the rate is $1000 \text{ kg m}^{-2}\text{Ga}^{-1}$ (about 1 m/Ga), so a 5 K difference corresponds to a tenfold change in sublimation rate. At these temperatures, sublimation is too slow to be measured in the laboratory, but the rates can be reliably extrapolated from measurements at higher temperatures. The main uncertainty is whether the ice is indeed in crystalline form, as at these ambient temperatures it forms in amorphous form [44, 81]. However, the vapor pressure of amorphous ice is only slightly higher than that of crystalline ice. Overall, a threshold of $\sim 110 \text{ K}$ for cold-trapping is very defensible.

The classical theory of cold-trapped ice on the Moon has three components: 1) the existence of permanently shadowed regions, which requires the spin axis tilt relative to the ecliptic pole to be small, 2) macroscopic amounts of H_2O are delivered to the polar regions, and 3) sublimation loss was smaller than the supply of H_2O . Watson, Murray, and Brown (1961) [112, 113] worked out all three of these components, at a time little was known about the Moon (only a few flybys had succeeded by then and next-to-nothing was known about the polar topography). Their work is now widely considered a seminal contribution, and as will be argued here, it is still an excellent working hypothesis, neither fully proven nor disproven.

The original argument given was that ice is long-lived and sublimated only slowly, and the threshold is effectively based on what one believes to be a reasonable amount of H_2O delivered to the cold traps. It is often said that ice in PSRs is “stable” over geologic time scales, but it is effectively only long-lived rather than in equilibrium with its environment. There is an abstract argument one can give to justify use of the term “stability”: If a long enough time average is formed (billions of years), the time-integrated supply exceeds the loss and in this sense true stability is achieved. This may be hair-splitting about the terminology of “stable”, but the difference in viewpoint becomes material when considering subsurface



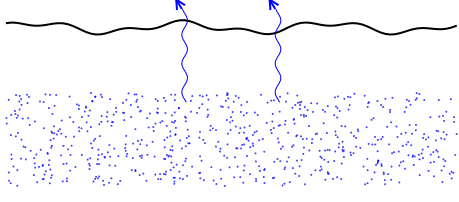
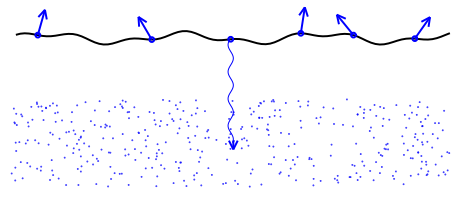
long-lived	truly stable
<p>(Surface) Cold Trap</p>  <p>long-lived surface ice</p>	<p>(Surface) Cold Trap</p>  <p>long-term time average of supply exceeds sublimation loss</p>
<p>Relic Buried Ice</p>  <p>long-lived subsurface ice</p>	<p>Vapor Pumping & Subsurface Cold-Trapping</p>  <p>subsurface ice in equilibrium with adsorbed water on surface</p>

Figure 1: Notions of ice stability on an airless body for three types of ice storage: surface cold traps (gray indicates shadow), relic buried ice, and subsurface cold traps. Adapted from [87].

ice (Figure 1). Relic buried ice is long-lived but not in equilibrium with the environment, whereas ice cold-trapped in the subsurface is in equilibrium with the surface.

PSRs are defined by shadows, whereas cold traps are defined by temperature (or, more precisely, time-averaged sublimation loss, which closely follows peak temperature). Diviner data have made it possible to map cold traps independently of PSRs [73]. In practice, all lunar cold traps lie within PSRs, and some PSRs, especially those far from the pole, do not act as cold traps because the infrared emission from the sunlit portions heats them to too high a temperature. The total PSR area is significantly larger than the total cold trap area. Nevertheless, the terms are often used interchangeably. In principle, it is possible to have *sunlit* cold traps if illumination is extremely brief and at a grazing angle, but in practice no such case has been identified on the lunar surface [95].

At very small scales, maybe centimeters, lateral heat conduction suffices to warm mini-PSRs beyond the cold trapping threshold [2, 34]. Lunar fines have extremely low thermal conductivity, about $10^{-3} \text{ Wm}^{-1}\text{K}^{-1}$ and less [16]. (For comparison a solid piece of dry rock has a conductivity of about $4 \text{ Wm}^{-1}\text{K}^{-1}$, a difference of $3\frac{1}{2}$ orders of magnitude.) The low heat transfer is due to the vacuum, only tiny contact points between grains, and diminishing radiative heat transfer at low temperature. Cold fine-grained material in vacuum is the best natural thermal insulator. Temperature gradients can be huge, vertically and horizontally, and PSRs even as small as a centimeter or even less may be able to remain cold enough [2, 34]. However, such small craters are statistically very young and therefore could not have

accumulated much ice even under favorable circumstances.

Cold traps are defined by negligible (or sufficiently slow) sublimation loss. They are still subject to space weathering, such as all-sky Lyman- α radiation, sputtering from charged solar wind plasma, and micrometeoroid bombardment which erode ice [21]. Pessimistic weathering loss rates are on the order of 0.2 nm/yr [21, 50, 67]. Water delivery needs to be sufficiently fast to overcome these loss processes, otherwise no ice will accumulate in cold traps. Impact gardening can mix the regolith and protect the ice from unending space weathering.

1.2 Cold Silicate Hypothesis

The “Cold Silicate Hypothesis” was formulated by Larissa Starukhina at Kharkov University around the year 2000 [106, 107], after the detection of hydrogen excess at the lunar poles in 1998 [24] and the discovery of radar-bright regions on Mercury in 1992 [31, 100]. She argued that implanted solar wind hydrogen forms OH and accumulates in very cold regions on the Moon, whereas in warmer regions OH is lost after diffusion, and that the radar properties of silicates at low temperature are uncertain. Hence, neither of the two discoveries necessarily implies the presence of water ice.

With the LCROSS mission, which detected molecular water in a lunar PSR [15], and the MESSENGER mission to Mercury [54, 69], the hypothesis has been shown to be wrong. However, the idea of temperature-controlled OH accumulation may be applicable in a different way, in form of a latitude-dependent hydroxyl veneer that has since been observed [e.g., 14, 75]. It may also apply to the rate of water diffusion inside lunar grains after water is generated by solar wind on the amorphous grain rim [36], thus potentially causing a latitude dependence for grain-internal water. Diffusion rates are governed by Boltzmann factors, $\exp(-E_{\text{act}}/k_B T)$, and their strong temperature dependence can result in narrow geographic transitions.

1.3 Vapor pumping

A surprising result of neutron spectroscopy was that some regions with hydrogen excess are located outside of the large PSRs [8, 66]. Proposed theoretical reasons are (i) accumulation of solar wind protons (as in the Cold Silicate Hypothesis), (ii) micro cold traps, (iii) relic buried ice, or (iv) subsurface cold-trapping. The last three are extensions of the classical idea of cold traps. The theory of subsurface cold-trapping involves a fundamentally new element: “vapor pumping” due to temperature cycles which accelerate the transport from the surface to the subsurface. This section elaborates on this theoretical concept.

The concept of “vapor pumping” originated from Mars research [64], but the term was introduced only later. On Mars, water vapor from the atmosphere can be sequestered as ice at depth. This occurs when the time average of the atmospheric vapor pressure exceeds the (saturation) vapor pressure at the subsurface ice table. Subsurface ice can be in vapor-exchange equilibrium with the atmosphere, without presence of ice on the surface. It is a finite-amplitude effect, meaning it does not occur without a temperature amplitude. A remarkable aspect of this phenomenon is a stark contrast between surface and subsurface ice concentrations (as observed on Mars). In fact, ice can be sequestered even if there *never* is any frost on the surface and the atmosphere is *never* saturated [84].

The vapor pumping phenomenon can also occur on an airless body, if there are mobile adsorbed water molecules on the surface which serve as source for the sequestration [78, 87, 89, 97]. Initially, this was demonstrated for the Moon with an episodic ice cover as source [92]. However, once the ice cover is removed, the sequestered ice quickly disappears again. With a continuous source, the sequestration proceeds indefinitely, and ice will steadily accumulate in the subsurface. Using known surface temperatures and assumed water supply rates, ice sequestration can occur over polar areas on the Moon far larger than the area covered by PSRs [89, 93, 95]. A hallmark of this phenomenon is that ice accumulation occurs at a specific depth, where ice becomes “stable” (sublimation loss is lower than the supply), whereas no accumulation occurs at shallower depths. Vapor is cold-trapped in the *sub*surface, and vapor pumping is the process which supplies the subsurface cold traps. The depth is essentially set by the thermal skin depth. As a rule of thumb, subsurface cold-trapping occurs where subsurface temperatures are continuously below a threshold of ~ 110 K. This is effectively the same criterion as for surface cold traps, with the surface peak temperature replaced by subsurface peak temperature.

Subsurface cold-trapping requires a quasi-continuous source of water molecules on the surface, which could be delivered by an exosphere or perhaps generated in-place by solar wind. The process has very low yield; only a small fraction of the water adsorbed on the surface is sequestered [87]. However, if vapor pumping does occur, it will occur over large swaths outside of cold traps. (It also occurs inside of cold traps, but at an uninterestingly slow rate.)

The term “ice stability region” (ISR) is often used to refer to buried relic ice, i.e., ice protected from sublimation by an overlying layer. This is distinct from sub-surface cold-trapping, which is even more deserving of the name “stability” (Fig. 1). Both are regions where ice will survive sublimation loss, but they are due to different processes and expected in different geographic areas.

A weak form of vapor pumping is the “adsorbate pump”, which results in enhanced concentrations of adsorbed H_2O instead of ice [89], and may act over even larger areas.

2 Time and Transport

2.1 Polar wander

The existence of PSRs is a necessary condition for polar ice, so polar wander (true or apparent) is of great consequence. Old cold traps should have captured far more ice than young cold traps.

William Ward [111] realized that the tidally locked state the Moon currently occupies did not exist when the Moon was much closer to Earth, and the Moon, which formed close to Earth, must have undergone a spin axis reorientation as it transitioned from one Cassini State to the other. James Arnold [1] (the same James Arnold who worked with Libby on radiocarbon dating) realized the significance the evolution of the lunar spin axis has for lunar polar ice. At the time, only one data point from 0.5 Ga ago was available for the length of Earth’s day, which constrains the tidal evolution of the Earth-Moon system. Based on that one uncertain data point, Arnold estimated that a typical age for the PSRs is only

2 Ga. More modern analysis, with more and more certain data [20], upheld this analysis [91]. Although the Cassini State transition occurred a long time ago (maybe 4.1 Ga; the exact time is still uncertain), the relaxation of the spin axis toward its current orientation was slow. The maximum solar declination had twice the current value (3° instead of 1.5°) only 2.1 Ga ago [91], making the PSRs much smaller. Almost no PSRs existed more than 3.4 Ga ago, during the Late Imbrian. In other words, accumulation of ice occurred only over the last few billion years. Early in the history of the Moon, outgassing and large impacts were far more common [11], but any ice cold-trapped from that period was lost during the Cassini State transition.

The large amplitude of true polar wander due to the Moon's outward migration makes it unlikely that polar wander due to internal mass redistribution, which has also been suggested [98], played a significant role over the last few billion years.

2.2 Episodic versus continuous delivery

Sources of water can be episodic or continuous. Impacts of hydrated asteroids (meteoric H_2O) are an episodic source, which might create a temporary dense atmosphere. Outgassing is or was also episodic in nature, although not as punctuated as impacts. Solar wind generated water is created continuously and can steadily supply a water exosphere.

Surface cold traps could have captured H_2O from a collisional atmosphere or a collisionless exosphere. Ice could have accumulated in PSRs from any combination of these three sources and two transfer paths. For subsurface ice, on the other hand, the distinction between continuous and episodic supply is of greater consequence. Relic buried ice would start with an episodic delivery event and it cannot be recharged after burial. The opposite is the case for ice formed by subsurface cold-trapping; it requires continuous delivery and cannot be created by a few episodic events.

Analysis of return samples from the Chang'E 5 mission has established that OH in lunar rocks is largely generated by solar wind [36, 58, 114]. However, this does not imply that ice in the PSRs is similarly derived from solar wind. Molecular water can be generated by recombination of hydroxyl [46, 115], where the hydrogen originates from the solar wind and the oxygen from the metallo-silicate. However, this process requires an activation temperature that is not usually reached on the lunar surface. In other words, there is a continuous source of molecular water on the lunar surface, but it is small. The activation temperature is surpassed on Mercury, where solar wind generation of H_2O is estimated to have been able to produce 10% of the observed polar ice deposits [47].

2.3 Exospheric Transport Hypothesis

The gravity of the Moon and Mercury is high enough to retain molecules gravitationally, assuming the launch (desorption) velocities are at thermal speed. This gives rise to gravitationally bound and surface-bounded exospheres that consist of ballistic trajectories.

One component in the original work by Watson et al. [113] is that water can be transported from any location on the lunar surface to polar cold traps through ballistic lateral flow. Molecules migrate until they are destroyed by photo-dissociation or land in a cold trap. This process can concentrate water in the polar regions, in the sense that the flux delivered

to cold traps (per area) is much higher than the average flux emitted from the lunar surface (per area). For the physical parameters of the Moon, the process is especially effective [90].

Exospheric transport has been established for other species, like argon, but H_2O is more reactive and it has been argued that H_2O will not survive contact with the pristine space-weathered lunar surface [37, 38]. According to this view, most water molecules that land are assimilated into the regolith [37] and ultimately removed by sputtering or meteoroid impacts at superthermal speeds [38]. Lengthy discussions can be had about this, but the bottom line is that the hypothesis of a water exosphere supplying the PSRs [112, 113] has so far neither been proven nor disproven.

Lunar PSRs could have also been fed by transient atmospheres (and the same can be said for Mercury), so efficient exospheric transport is not critical for the question of polar ice. Mercury apparently acquired its polar ice deposits one or the other way.

Theory has something to say about whether all polar cold traps should fill at the same rate. A global atmosphere would supply all of them equally. For an exosphere this was less clear, but the question has been settled by now. Unless the water source was very close to an individual PSR, delivery to the polar region is predicted to be fairly uniform [76, 86], so the geographic location of a cold trap barely matters. The average ballistic hop length is hundreds of km, larger than any PSR, so there is no rain shadow effect. (But seasonally shadowed regions can become that large [48].)

At temperatures well below the cold trapping threshold of ~ 110 K, sublimation loss is negligible even relative to the amount delivered. Hence, the amount of ice that has accumulated should be unrelated to temperature, other than an indirect correlation of temperature with the duration of permanent shadow (the age of PSRs). There is no reason to expect cold cold traps harbor more ice than warm cold traps.

3 Observational Constraints

3.1 Ice in PSRs

The discovery of radar-bright deposits in the polar regions of Mercury in 1992 [9, 31, 100] (re)motivated the search for ice on the Moon. A radar investigation by the Clementine spacecraft initially reported evidence for polar ice [70], but subsequent analysis of the same data and additional radar measurements arrived at the opposite conclusion [10, 99, 105].

Lunar Prospector (1998–1999) carried a nuclear spectrometer, LPNS. Cosmic rays generate γ -rays and neutrons that are passively measured by the detectors in orbit around the Moon. Fast neutrons are quickly moderated when they collide with nuclei of equal mass (i.e., hydrogen), and the method is especially sensitive to the H-concentration. Passive neutron spectroscopy senses about the top meter of the surface. LPNS discovered: (i) a hydrogen excess at both polar regions of the Moon relative to the rest of the lunar surface, and (ii) in many areas the hydrogen-rich layer lies beneath a layer with no excess hydrogen [23, 24, 25]. The horizontal resolution of this technique was low, but if the hydrogen excess is assumed to be only in the PSRs, the abundance is about 1.5 wt% H_2O -equivalent.

Neutron spectroscopy was repeated by a competing group from Russia with the LEND instrument on LRO. They came to the same conclusions, namely a polar hydrogen excess

and burial [66]. Hence, these facts are well-established. The LEND instrument was designed to achieve higher spatial resolution using collimators, and this has been the subject of controversy [51, 108], which distracts from the fact that LEND confirmed the LPNS results [8, 65].

Other than implantation of solar wind protons, the only counterargument given against the interpretation of polar hydrogen excess as water is a claim that a local deficit of calcium would have the same effect on neutron counts [40], but that idea found no traction among nuclear physicists [53]. The LCROSS impact proved that molecular water is indeed present in a PSR [15]. A fraction of $\sim 6\%$ was observed in the plume, representing the average over the volume excavated by the impact.

ShadowCam, designed to see the surface of PSRs illuminated only by sunlight scattered from the crater walls, did not find bright albedo patterns [79]. The threshold for albedo contrasts that can be ascertained may be as high as 30% due to only indirect illumination [60]. The surfaces of PSRs are similar to normally illuminated slopes and plains [4]. A few features were discovered that are consistent with *subsurface* ice. Lobate-rimmed craters are a morphology indicative of water ice in the target material [4, 79]. And some craters within PSRs have unusual pockmark morphology that may have resulted from devolatilization [17]. The ShadowCam observations are consistent with the results from nuclear spectroscopy, because the latter have long predicted widespread burial.

LPNS, LEND, LCROSS, and ShadowCam were the only instruments specifically designed to look for water ice. Several other instruments were used to pry information about lunar volatiles, with often unsatisfactory results. Table 1 provides an overview. Measurements of the reflectivity of the optical surface at various wavelengths (LOLA at $1.064\mu\text{m}$, LAMP in the UV, and M³ from 0.43 to $3.0\mu\text{m}$) suggest a fraction of the surface area of PSRs is covered by water. This strengthens the case for ice in the lunar cold traps. Unfortunately, the three maps show no significant correlations with one another, so at least two of them do not represent exposed H₂O. The geographic distributions are also unrelated to any other known physical properties (except a correlation with surface temperature).

At the high resolution of ShadowCam (1.5 m/pixel), no bright ejecta (or only very few apparently bright features) are seen. The LCROSS impact site has been imaged 15 years later by ShadowCam, and no part of it appears bright [22]. The bulk concentration of ice at depth may only be a few percent, so ejecta contain at most that percentage of ice, below ShadowCam’s sensitivity limit.

According to the observational results summarized in Table 1, a coherent picture of lunar ice emerges: Methods that sense depth indicate a moderately low percentage of ice, but not large concentrations, within the depth they are sensitive to. Methods that sense only the optical surface have produced some evidence for regional ice exposures, but no coherent evidence, and ShadowCam provided a compelling upper bound on the presence of frost on the surface of PSRs.

Is it possible that there is no ice on the Moon at all? “Ice” refers to H₂O in bulk phase, not just adsorbed H₂O or internal water. A monolayer of H₂O corresponds to about 150 ppm in bulk concentration, using the average specific area of lunar fines, so a few monolayers can add up to close to 0.1%. Internal concentrations in return samples are typically a few tens to hundreds of ppm [63], consistent with measurements from nuclear spectroscopy, and 6- μm -spectroscopy suggests local concentrations reach several hundreds of ppm and more [42],

Instrument/Observation	Reproduced or Confirmed	Confidence
<i>Methods that sense to depth</i>		
radar, Clementine bistatic [70]	contradicted by [99]	✗
radar, Arecibo, no massive ice [105]	lack of massive ice confirmed [10, 68]	✓
LPNS, H abundance, 1.5% WEH [23, 25]	confirmed by LEND	✓
LPNS, H burial [23, 24, 25]	confirmed by LEND	✓
LEND high resolution [66, 82]	disputed [51, 52, 108]	?
LCROSS, H ₂ O [15, 27]	no, but undisputed	✓
Mini-RF, boulders or ice [102, 103]	boulders [19, 110]	resolved
crater depth:diameter statistics [80]	[83] with mixed results	?
<i>Methods that sense the surface</i>		
SELENE-TC, no frost in Shackleton [32]	[33, 116]	✓
LAMP, UV, 0.1–2% frost [28]	partially [35]	?
LOLA, 1064nm albedo [26]	may be space-weathering instead	?
M ³ in PSRs, 0.43–3 μ m, frost patches [56]	–	?
ShadowCam, \lesssim 30% frost [59, 79]	no, but undisputed	✓

Table 1: Observations of polar ice

so the internal water content amounts to possibly another 0.1%. The LPNS abundance is 1.5 ± 0.8 wt% [23]. With a higher hydrogen content for the surrounding area, the excess is lower, $\sim 0.5\%$ [18]. The LCROSS detection is $5.6 \pm 2.9\%$ [15]. If it is relative to an excavation volume that had to be estimated, could have been contaminated if fuel was left in the impacting rocket stage, and it was only a single impact experiment. At the lower end of the stated uncertainty, there would be only 2.7% at the LCROSS site. Abundances of 1% and above suggest the presence of ice, but the observational evidence for ice is admittedly not overwhelmingly strong.

More generally, surface phenomena like adsorption or surface hydroxylation do not provide enough H, OH, or H₂O abundance, despite the extremely high specific surface area of lunar fines. One monolayer of H₂O over a specific surface area of 500 m²/kg is only 0.15 g/kg (0.015 wt%). High H-content points toward a bulk phenomenon, such as ice, internal water, or, maybe, “deep” hydroxylation in 100 nm thick grain rims.

3.2 Ice outside of PSRs

LEND has identified H-excess outside of PSRs. These are called “neutron suppression regions” (NSRs) [8, 65, 82], due to the reduced number of epithermal neutrons, which correlate negatively and monotonically with the H-concentration. Solar-wind implantation and micro cold traps do not appear to provide enough bulk abundance to explain these measurements. As illustrated in Figure 1, two processes have been proposed to explain how ice may be able to survive sublimation loss in these regions: burial of ice, which survives as relic ice beneath that layer, and subsurface cold-trapping, enabled by vapor pumping through temperature cycles.

Relic buried ice is protected by an overlying layer and could last for billions of years for temperatures up to about ~ 140 K [85]. But how does the ice survive before it becomes

Theory	Abundance	Burial
Solar wind implantation	insufficient	no
Micro cold traps	insufficient	no
Relic buried ice (“ice stability regions”)	?	yes
Vapor pumping & subsurface cold-trapping	?	yes ~ 10 cm

Table 2: Proposed explanations for H-excess outside of large cold traps.

Instrument	Observation	Notes
Apollo LACE & CCGE, surface [41]	$< 10^5$ cm $^{-3}$	nighttime total
CHACE-1, descent [104]	$\sim 10^6$ cm $^{-3}$	
LADEE, equatorial orbit [5]	23 cm $^{-3}$ H $_2$ O or OH	challenged by [39]
SELENE spectroscopy [71]	vapor plumes	
CHACE-2, polar orbit [13]	~ 5000 cm $^{-3}$ H $_2$ O	

Table 3: Observations of lunar water exosphere. LACE, CHACE, and LADEE are mass spectrometers.

buried? Icy ejecta could originate from a nearby cold trap. Or ice could have formed over a large area after a major delivery event and then be quickly buried by dry ejecta. Both of these scenarios involve local events and many exploratory drill holes may come up dry. Self-burial by a sublimation lag represents another hypothetical scenario, but no evidence of lags has been observed on the Moon. (On Mercury, dark lags are thought to exist [12], presumably formed by radiation-processing of carbon-rich materials.)

Vapor pumping and subsurface cold-trapping could occur over large areas, as long as there is a supply of H $_2$ O over extended periods. A monolayer of H $_2$ O per year would easily suffice, which corresponds to about 30 cm/Ga. The predicted depth to ice is governed by the thermal skin depth, ~ 5 cm [87], which is comparable to the burial depth that has been inferred from neutron spectroscopy (~ 3 – 30 g/cm 2 [55]). The few comparisons that have been made between the locations of NSRs and vapor-pumping conditions are favorable [29]. Many quantitative aspects remain to be worked out, but vapor-pumping would provide a natural explanation of subsurface ice outside of PSRs, both in terms of abundance and burial depth. The presence of ice sequestered in subsurface cold traps outside of PSRs could be verified with a single borehole at an appropriate location.

3.3 Water exosphere

Observations of a global H $_2$ O exosphere would prove that water can be transported to the lunar poles. Several instruments have detected water in lunar orbit (Table 3). However, the claimed abundances contradict one another. Moreover, mass spectrometers suffer from an OH/H $_2$ O ambiguity, because reactive OH can convert to H $_2$ O on the interior walls of the instrument. CHACE-2 should be less affected by this ambiguity, and Ref. [13] reported about equal densities for H $_2$ O and OH. Overall, the density of the lunar water exosphere is uncertain, because of contradictory observational claims, so the Exospheric Transport Hypothesis for H $_2$ O can still be challenged.

3.4 Supervolatiles

The theory of cold-trapping also applies to chemical species more volatile than H₂O, only over smaller areas [6, 49, 94]. Among the species abundant in comets (e.g., H₂O, CO₂, CO, CH₃OH) or outgassed from planetary interiors (e.g., H₂O, CO₂, SO₂), water has the lowest vapor pressure, which explains its relative abundance in the solar system [113].

The location of the LCROSS impact site was exceptionally cold and indeed harbored supervolatiles. Eight additional chemical species were detected, including hydrocarbons and sulfur-bearing species [15]. The observed LCROSS abundances, relative to H₂O, do not follow the expected abundances in potential sources, the rank in volatility, or a combination thereof [7]. However, the absolute abundances of the supervolatiles detected in the LCROSS plume are low, and no errorbars for them have yet been published. The unexplained ranking of supervolatile abundances could change within these uncertainties.

4 Standard Model of Lunar Ice

4.1 Classic and modern view of lunar ice

The classic theory of lunar ice with moderate modifications is here referred to as the “standard model” of lunar ice. Table 4 lists key elements of the classic and modern view of ice on the Moon. “Classic” refers to Watson et al. (1961) [112, 113], Arnold (1979) [1], and earlier works. The modern view came about starting with the first nuclear spectroscopy measurements by Feldman et al. (1998) [24].

	Classic	Modern
Location:	PSRs [30, 109, 112, 113]	cold traps [73]
Transport:	exospheric or atmospheric [1, 112, 113]	same
Sources:	outgassing, comets, asteroids, solar wind	outgassing, asteroids
PSR history:	Cassini State transition; no ancient ice [1]	upheld [20, 91]
Concentration:	5–50 g/cm ² , 1–10% [1]	upheld, one to tens of wt%
Stratigraphy:	–	ice is buried [24]
Ice destruction:	photodissociation, solar wind, impacts [1]	+ hidden by mass diffusion?
Other:	ice only in PSRs	excess H outside of PSRs [66]

Table 4: Comparison of the classic theory of lunar ice with the modern perspective.

We have moved from PSRs to cold traps, a distinction which was not made in the classical works but is a straightforward refinement. PSRs have been mapped using raytracing of laser altimeter based topography [61, 62]. Cold traps have been mapped with Diviner, a radiometer on LRO [72, 73].

Comets are now thought to be a negligible source of polar ice [11]; the mass flux of hydrated asteroids and meteoroids is higher, and the fraction retained is also higher compared to hypervelocity comets.

Solar wind can generate *molecular* water on the lunar surface. A long-proposed process was reduction of ferrous iron by solar wind protons [43]. Now a different process has been

established, namely recombination of solar-wind generated OH [45, 46, 114]. The reaction $\text{MOH} + \text{MOH} \rightarrow \text{MOM} + \text{H}_2\text{O}(\text{g})$ produces molecular water [46], where “M” stands for a metal atom. The activation temperature for this process is nearly 400 K, a temperature not reached on the lunar surface. Micrometeoroids could provide temperature spikes that activate the OH-recombination on the lunar surface [115], but on a global average this would still yield a low production rate. Overall, solar wind generation processes, although present, are expected to be a negligible contribution to polar ice on the Moon.

The role of the spin axis evolution due to Moon’s outward migration is far better supported by data than it was in 1979. The ice concentrations estimated by Arnold are 1–10%, perfectly consistent with the measurements by LPNS ($\sim 1.5\%$) and LCROSS ($\sim 6\%$). If this continues to hold true, the classic theory of lunar ice as formulated by Arnold [1] is headed toward a stunning victory.

According to the standard model, the history of lunar ice is as follows: Cold traps start to form roughly one billion years after the Cassini State Transition. They captured some of the water emitted from outgassing and from hydrated impactors, processes that were slowing down but still going on. These episodic events fed the cold traps, whereas continuous delivery was at most a minor part. The ice was subsequently mixed by impacts, and surface ice exposures in PSRs are erased by space weathering. Today we see a percentage of ice within the top few meters, and little ice on the surface. Burial may have occurred due to impact mixing and landslides.

Destruction of surface ice in PSRs by solar wind, photodissociation (from starlight or interstellar Lyman- α) and impacts have all already been considered in the 20th century, and the estimates have not changed dramatically, e.g., 0.1 nm/yr estimated in 1991 [67] versus 0.3 nm/yr estimated in 2019 [21]. That said, the 1991 destruction rate by all-sky Lyman- α has been revised downward since [28]. On dwarf planet Ceres, ice has survived near its surface even after billions of years of impact gardening and impact heating [77], so impacts apparently do not devolatilize airless bodies in a major way. Landslides may have buried ice on crater floors, which is not a destructive process, but it hides the ice from remote nuclear spectroscopy and makes it more difficult to access.

Ice outside of PSRs goes fundamentally beyond the classic ideas, and must be due to other processes, such as those listed in Table 2

4.2 Challenges to the Standard Model

Due to the evolution of the lunar spin axis, old cold traps should have more ice than young cold traps. The LCROSS impact site is in a young PSR (it became permanently shadowed only ~ 0.9 Ga ago) [22, 91], but has a high excess of hydrogen based on LEND data [57, 82], which was one of the reasons the location was chosen for the LCROSS experiment. Moreover, the LEND data do not suggest the oldest PSRs (e.g., Shackleton Crater) have the most ice. These observations fundamentally contradict the idea that fewer cold traps existed in deep time due to the history of the lunar spin axis orientation. However, the high-resolution LEND data have not yet been independently confirmed, so there is room to argue that the locations with the highest ice concentrations are in fact elsewhere, in the oldest cold traps. Alternatively, the top half meter may have been subjected to regionally varying modifications, which masks the ice content at greater depths. This may be called

the “heterogeneity problem” of the standard model.

Impacts and mass wasting, processes that remove ice from the surface, are heterogeneous in nature, so near-surface ice concentrations can be expected to be heterogeneous. Shackleton Crater, one of the oldest PSRs, may have experienced a massive regolith slide from the inner walls of the crater, which would have covered up the ice beyond the sensing depth of nuclear spectroscopy [3].

Geographic patchiness of exposed ice was inferred from surface reflectivity measurements by LOLA, LAMP, and M³ at various wavelengths within PSRs (Table 1). These measurements derive from instruments that were not designed for that purpose and resulted in three mutually contradictory maps, if interpreted as H₂O surface exposures. None of the three maps agrees with the LEND-inferred geographic distribution either. That said, small-scale heterogeneity ought to be expected due to sporadic destruction mechanisms, but regional heterogeneity (some old cold traps appear to have less ice than some young cold traps) is more challenging to explain.

4.3 Predictions and key measurements needed

The standard model of lunar ice, if correct, results in a number of predictions:

- All cold traps older than the PSR at the LCROSS impact site (~ 0.9 Ga) should have accumulated ice, and younger ones may have as well.
- The abundance of ice (column-integrated) should vary with the age of the cold trap. The oldest cold traps should have the highest column abundances (currently estimated as tens of g/cm²). This contradicts the LEND high-resolution maps, unless significant burial occurred in some old PSRs.
- The surface might be largely devolatilized and ice exploration methods need to probe the subsurface. As little as 10 cm (approximately the thermal skin depth but also the burial depth inferred from nuclear spectroscopy) should suffice, unless the ice was buried by a landslide or dry crater ejecta.
- A key science measurement would be accomplished with a mission to an old (and therefore large) cold trap, where the highest column-abundances of ice are expected. A probe should encounter ice concentrations at depth larger than those seen by LCROSS, and it could also document the contrast between surface and subsurface H₂O concentrations.
- Massive ice at greater depths? Existing observations leave room for higher ice concentrations at depths beyond a few meters. From a theoretical perspective, the Cassini State transition and its aftermath (which Mercury did not experience) limit the total amount of water that can be expected to have been delivered to the cold traps. On the other hand, the impactor flux is dominated by the largest object, which is subject to small number statistics.
- The standard model does *not* predict any ice outside of cold traps. Other theoretical explanations are necessary for this. Subsurface cold-trapping, as opposed to surface cold-trapping, could give rise to small concentrations of sequestered H₂O over large areas simultaneously, and should thus be relatively easy to verify or refute. Relic buried ice may be restricted to local burial events.

- The cold trap areas of supervolatiles HCN, SO₂, NH₃, CH₃OH, and CO₂ are much smaller than for H₂O [49, 94], so most cold-trapped ice deposits should consist purely of H₂O. The LCROSS impact site was exceptionally cold, which is why supervolatiles were detected there.

5 Conclusions

The classic idea of a Moon that cold-trapped ice in its polar craters after the axis tilt became small enough for PSRs to form has so far been successful. Nuclear spectroscopy (LPNS and LEND) has identified a hydrogen excess in both polar regions and an artificial impact (LCROSS) has demonstrated that hydrogen is indeed stored in the form of molecular water. The speciation of hydrogen as H₂O is also supported by M³. The measured concentrations are consistent with predictions for cold traps that are only a few billion years old, the expected age for a history involving a large excursion of the spin orientation. Unexpectedly, the ice-rich layer was found to be covered by a desiccated layer, as revealed by nuclear spectroscopy and consistent with orbital observations of the optical surfaces of PSRs. This burial may be due to processes that destroy ice on the surface or hide it at depth. Observed regional variations in ice content within PSRs, if they can be trusted, may be due to the same heterogeneous processes.

So far, the classic view, plus burial, is consistent with observations and can be referred to as the “standard model” of lunar ice. The same model, only with a different pole orientation history and source rates, also does well in explaining the polar ice deposits on Mercury. That said, the standard model is far from proven. There is a need for *definitive* measurements of lunar polar volatiles. In particular, the most likely locations to have high concentrations of ice, old cold traps, have never been visited.

Not predicted by the standard model is the hydrogen excess observed outside of cold traps. This requires other processes, such as an extraordinary accumulation of solar wind protons or vapor pumping that sequestered H₂O. These polar sunlit areas are more easily explored than large PSRs, so we may get additional observational constraints from in-situ experiments sooner for them than for the deep dark craters.

Appendix

A. Acronyms

CCGE	Cold Cathode Gauge Experiment on Apollo landers
CHACE	Chandra’s Altitudinal Composition Explorer onboard Chandrayaan 1 and 2
ISR	ice stability region
LCROSS	Lunar Crater Observation and Sensing Satellite
LEND	Lunar Exploration Neutron Detector onboard LRO
LPNS	Lunar Prospector Neutron Spectrometer (1998–1999)
LOLA	Lunar Orbiter Laser Altimeter onboard LRO
LRO	Lunar Reconnaissance Orbiter (2009–now)
NSR	neutron suppression region
M ³	Moon Mineralogy Mapper onboard Chandrayaan 1 (2008–2009)
MESSENGER	Mercury Surface, Space Environment, Geochemistry, and Ranging (2011–2015)
Mini-RF	Miniature Radio Frequency onboard LRO
PSR	permanently (or perennially) shadowed region
SELENE	Selenological and Engineering Explorer (2007–2009)
SELENE-TC	SELENE Terrain Camera
WEH	water equivalent hydrogen (for nuclear methods)

B. Thermodynamic perspective of cold-trapping on airless bodies

The sublimation rate of ice into vacuum is determined by the *saturation* vapor pressure of ice by means of the Hertz-Knudsen equation. This may be confusing, because vacuum is not “saturated”. The conundrum is easily resolved. The saturation vapor pressure of a solid (often also called the equilibrium vapor pressure) is the partial pressure of the gas such that the flux of molecules that impinge and condense on the surface of the solid equals the flux of molecules that leave the surface. At low density, the flux that leaves the surface is the same whether or not incoming molecules are present. The term “saturation” is somewhat of a misnomer as this gas pressure really encodes the sublimation energy of the solid.

It is sometimes said that “H₂O condenses at 110 K”. This was not the original argument given, nor is it true out of context, but with some theoretical abstraction one can make a thermodynamic argument that places the cold trap temperature threshold on the frostline of the phase diagram of H₂O, or at least close to it [88]. The flux in or out of a cold trap can be assigned a vapor pressure, based on the momentum of the molecules and a time average. Thus even an exosphere has a well-defined pressure, and if one makes the time average long enough, sporadic delivery events are subsumed into that pressure. At a temperature of 109 K, the sublimation rate is 100 kg m⁻²Ga⁻¹, which corresponds to a pressure of 2×10^{-12} Pa. In that sense a sublimation threshold corresponds to a frost point temperature. The relation is not perfect, because the temperature inside the cold trap and the temperature of the exosphere (thermalized with the surrounding surface) are different, but it is vaguely true that the cold trap temperature lies on the solid-vapor line of the phase diagram of H₂O, when the vapor pressure is calculated from a very long time average.

C. Fractal photometric paradox

The “fractal photometric paradox” refers to the idea that the smaller the horizontal resolution, the more shadowed area there is. A small boulder casts a shadow not discernible at coarser resolution. It is no more of a paradox than the idea that an infinite series can converge to a finite value (as in Zeno’s paradox). The name derives from the “photometric paradox”, also known as Olbert’s paradox (the darkness of the sky).

Petrov et al. (2003) [74] have applied this concept to PSRs on the Moon, using a hierarchical landscape model with Gaussian surfaces and found the cumulative shadowed area to increase quickly. The cumulative PSR area, measured based on raytracing of LOLA topography, is higher for finer horizontal resolution of the topographic map [101]. And extensive analysis based of shadows in orbital images and Diviner temperatures showed that micro cold traps extend the global cold trap area by 10–20% [34].

The “paradox” has a tangible consequence: The existence of many micro cold traps. (Here, “micro” refers to any lateral extent smaller than Diviner’s resolution, i.e., their temperatures have not been measured from orbit.) The cumulative area becomes only somewhat larger at finer resolutions. But the number of cold traps increases very rapidly. Micro cold traps are easy exploration targets. However, they may well be too young to have been around during the most recent water delivery event.

More generally, forming spatial averages over heterogeneous topography leads to a suite of interesting theoretical problems on airless bodies. Due to the lack of atmospheric heat transfer, lateral temperature gradients can be large and “anisothermality” is present below the resolution of orbital instruments [96]. Effective descriptions that deal with the unresolved heterogeneity need to be developed. The fractal photometric paradox is one, relatively simple, example of that. Another is thermal emission from rough surfaces with shadows and obstructed view.

References

- [1] ARNOLD, J. R. Ice in the lunar polar regions. *J. Geophys. Res.* *84*, B10 (1979), 5659–5668.
- [2] BANDFIELD, J. L., HAYNE, P. O., WILLIAMS, J.-P., GREENHAGEN, B. T., AND PAIGE, D. A. Lunar surface roughness derived from LRO Diviner Radiometer observations. *Icarus* *248* (2015), 357–372.
- [3] BASILEVSKY, A. T., ABDRAKHIMOV, A. M., AND DOROFEEVA, V. A. Water and other volatiles on the Moon: A review. *Sol. Syst. Res.* *46* (2012), 99–118.
- [4] BASILEVSKY, A. T., KRASILNIKOV, S. S., AND LI, Y. Photogeological analysis of ShadowCam images of the permanently shadowed floor of lunar crater Shoemaker. *Planet. Space Sci.* *254* (2024), 105998.
- [5] BENNA, M., HURLEY, D. M., STUBBS, T. J., MAHAFFY, P. R., AND ELPIC, R. C. Lunar soil hydration constrained by exospheric water liberated by meteoroid impacts. *Nat. Geosci.* *12* (2019), 333–338.

- [6] BEREZHNOY, A. A., HASEBE, N., HIRAMOTO, T., AND KLUMOV, B. A. Possibility of the presence of S, SO₂, and CO₂ at the poles of the Moon. *Publ. Astr. Soc. Japan* 55 (2003), 859–870.
- [7] BEREZHNOY, A. A., KOZLOVA, E. A., SINITSYN, M. P., SHANGARAEV, A. A., AND SHEVCHENKO, V. V. Origin and stability of lunar polar volatiles. *Adv. Space Res.* 50 (2012), 1638–1646.
- [8] BOYNTON, W. V., DROEGE, G. F., MITROFANOV, I. G., ET AL. High spatial resolution studies of epithermal neutron emission from the lunar poles: Constraints on hydrogen mobility. *J. Geophys. Res. Planets* 117 (2012), E003979.
- [9] BUTLER, B. J., MUHLEMAN, D. O., AND SLADE, M. A. Mercury - full-disk radar images and the detection and stability of ice at the north pole. *J. Geophys. Res.* 98, E8 (1993), 15003.
- [10] CAMPBELL, B. A., CAMPBELL, D. B., CHANDLER, J. F., HINE, A. A., NOLAN, M. C., AND PERILLAT, P. J. Radar imaging of the lunar poles. *Nature* 426 (2003), 137–138.
- [11] CANNON, K. M., DEUTSCH, A. N., HEAD, J. W., AND BRITT, D. T. Stratigraphy of ice and ejecta deposits at the lunar poles. *Geophys. Res. Lett.* 47, 21 (2020), e2020GL088920.
- [12] CHABOT, N. L., LAWRENCE, D. J., NEUMANN, G. A., FELDMAN, W. C., AND PAIGE, D. A. Mercury’s polar deposits. In *Mercury: The View after MESSENGER*, S. C. Solomon, L. R. Nittler, and B. J. Anderson, Eds. Cambridge University Press, Cambridge, 2018, pp. 346–370.
- [13] CHAKRABORTY, S., RAYCHAUDHURI, B., DAS, T. P., DAS, S., AND ROY, M. Detection of lunar water, hydroxyl ion and their diurnal changes from CHACE-2 orbiter observation. *Icarus* 426 (2025), 116365.
- [14] CLARK, R. N., PEARSON, N. C., MCCORD, T. B., ET AL. The global distribution of water and hydroxyl on the moon as seen by the Moon Mineralogy Mapper (M3). *Planet. Sci. J.* 5 (2024), 198.
- [15] COLAPRETE, A., SCHULTZ, P., HELDMANN, J., ET AL. Detection of water in the LCROSS ejecta plume. *Science* 330 (2010), 463–468.
- [16] CREMERS, C. J. Thermophysical properties of Apollo 14 fines. *J. Geophys. Res.* 80 (1975), 4466–4470.
- [17] DANQUE, H. A., AND CANNON, K. M. Atypical small crater morphology in the Shackleton PSR: Indicative of subsurface volatile destabilization? In *Proc. Space Resources Round Table* (2024), vol. XXIV, Colorado School of Mines.
- [18] ELPIC, R. C., EKE, V. R., TEODORO, L. F. A., LAWRENCE, D. J., AND BUSSEY, D. B. J. Models of the distribution and abundance of hydrogen at the lunar south pole. *Geophys. Res. Lett.* 34 (2007), L13204.
- [19] FA, W. Z., LI, Y. Y., JIA, B. J. The nature of Shackleton and an unnamed north polar crater as revealed by ShadowCam and implications for the origin of anomalous radar signals. In *Proc. Lunar Planet. Sci. Conf.* (2024), vol. 55. abstract 1409.
- [20] FARHAT, M., AUCLAIR-DESROTOUR, P., BOUÉ, G., AND LASKAR, J. The resonant tidal evolution of the Earth-Moon distance. *Astron. Astrophys.* 665 (2022).

- [21] FARRELL, W. M., HURLEY, D. M., POSTON, M. J., HAYNE, P. O., SZALAY, J. R., AND MCLAIN, J. L. The young age of the LAMP-observed frost in lunar polar cold traps. *Geophys. Res. Lett.* 46 (2019), 8680–8688.
- [22] FASSETT, C. I., ROBINSON, M. S., PATTERSON, G. W., ET AL. The LCROSS impact crater as seen by ShadowCam and Mini-RF: Size, context, and excavation of copernican volatiles. *Geophys. Res. Lett.* 51, 18 (2024), e2024GL110355.
- [23] FELDMAN, W. C., LAWRENCE, D. J., ELPHIC, R. C., BARRACLOUGH, B. L., MAURICE, S., GENETAY, I., AND BINDER, A. B. Polar hydrogen deposits on the Moon. *J. Geophys. Res.* 105 (2000), 4175–4196.
- [24] FELDMAN, W. C., MAURICE, S., BINDER, A. B., BARRACLOUGH, B. L., ELPHIC, R. C., AND LAWRENCE, D. J. Fluxes of fast and epithermal neutrons from Lunar Prospector: Evidence for water ice at the lunar poles. *Science* 281 (1998), 1496–1500.
- [25] FELDMAN, W. C., MAURICE, S., LAWRENCE, D. J., ET AL. Evidence for water ice near the lunar poles. *J. Geophys. Res.* 106, E10 (2001), 23231–23251.
- [26] FISHER, E. A., LUCEY, P. G., LEMELIN, M., ET AL. Evidence for surface water ice in the lunar polar regions using reflectance measurements from the Lunar Orbiter Laser Altimeter and temperature measurements from the Diviner Lunar Radiometer Experiment. *Icarus* 292 (2017), 74–85.
- [27] GLADSTONE, G. R., HURLEY, D. M., RETHERFORD, K. D., ET AL. LRO-LAMP observations of the LCROSS impact plume. *Science* 330 (2010), 472–476.
- [28] GLADSTONE, G. R., RETHERFORD, K. D., EGAN, A. F., ET AL. Far-ultraviolet reflectance properties of the moon’s permanently shadowed regions. *J. Geophys. Res. Planets* 117 (2012), E00H04.
- [29] GLÄSER, P., SANIN, A., WILLIAMS, J.-P., MITROFANOV, I., AND OBERST, J. Temperatures near the lunar poles and their correlation with hydrogen predicted by LEND. *J. Geophys. Res. Planets* 126 (2021), e2020JE006598.
- [30] GODDARD, R. H. Experimentation with solid propellants. In *The Papers of Robert H. Goddard, Volume I: 1898–1920*, E. C. Goddard and G. E. Pendray, Eds. McGraw-Hill, New York, 1970, pp. 413–430.
- [31] HARMON, J. K., AND SLADE, M. A. Radar mapping of Mercury: Full-disk delay doppler images. *Science* 258 (1992), 640–643.
- [32] HARUYAMA, J., OHTAKE, M., MATSUNAGA, T., ET AL. Lack of exposed ice inside lunar south pole Shackleton crater. *Science* 322 (2008), 938–939.
- [33] HARUYAMA, J., YAMAMOTO, S., YOKOTA, Y., OHTAKE, M., AND MATSUNAGA, T. An explanation of bright areas inside Shackleton Crater at the lunar south pole other than water-ice deposits. *Geophys. Res. Lett.* 40 (2013), 3814–3818.
- [34] HAYNE, P. O., AHARONSON, O., AND SCHÖRGHOFER, N. Micro cold traps on the Moon. *Nat. Astr.* 5 (2021), 169–175.
- [35] HAYNE, P. O., HENDRIX, A., SEFTON-NASH, E., ET AL. Evidence for exposed water ice in the Moon’s south polar regions from Lunar Reconnaissance Orbiter ultraviolet albedo and temperature measurements. *Icarus* 255 (2015), 58–69.
- [36] HE, H., JI, J., ZHANG, Y., ET AL. A solar wind-derived water reservoir on the moon

- hosted by impact glass beads. *Nat. Geosci.* 16 (2023), 294–300.
- [37] HODGES, R. R. Exospheric transport restrictions on water ice in lunar polar traps. *Geophys. Res. Lett.* 18 (1991), 2113–2116.
- [38] HODGES, R. R. Ice in the lunar polar regions revisited. *J. Geophys. Res.* 107, E2 (2002), 5011.
- [39] HODGES, R. R., AND FARRELL, W. M. The arid regolith of the moon. *Geophys. Res. Lett.* 49 (2022), e2022GL099351.
- [40] HODGES JR, R. R. Reanalysis of Lunar Prospector neutron spectrometer observations over the lunar poles. *J. Geophys. Res. Planets* 107, E12 (2002), 5125.
- [41] HOFFMAN, J. H., HODGES JR, R. R., JOHNSON, F. S., AND EVANS, D. E. Composition and physics of the lunar atmosphere. In *Plenary Meeting by the Committee on Space Research (COSPAR)* (1973), vol. 16.
- [42] HONNIBALL, C. I., LUCEY, P. G., LI, S., SHENOY, S., ORLANDO, T. M., HIBBITTS, C. A., HURLEY, D. M., AND FARRELL, W. M. Molecular water detected on the sunlit moon by sofia. *Nat. Astr.* 5 (2021), 121–127.
- [43] HOUSLEY, R. M., CIRLIN, E. H., PATON, N. E., AND GOLDBERG, I. B. Solar wind and micrometeorite alteration of the lunar regolith. In *Proc. Lunar Sci. Conf. 5th* (Houston, Texas, 1974), vol. 3. 2623–2642.
- [44] JENNISKENS, P., BLAKE, D. F., AND KOUCHI, A. Amorphous water ice. In *Solar System Ices*, B. Schmitt et al., Eds. Kluwer, 1998, pp. 139–155.
- [45] JONES, B. M., ALEKSANDROV, A., DYAR, M. D., HIBBITTS, C. A., AND ORLANDO, T. M. Investigation of water interactions with Apollo lunar regolith grains. *J. Geophys. Res. Planets* 125 (2020), e2019JE006147.
- [46] JONES, B. M., ALEKSANDROV, A., HIBBITTS, K., DYAR, M. D., AND ORLANDO, T. M. Solar wind-induced water cycle on the moon. *Geophys. Res. Lett.* 45 (2018), 10,959–10,967.
- [47] JONES, B. M., SARANTOS, M., AND ORLANDO, T. M. A new in situ quasi-continuous solar-wind source of molecular water on Mercury. *Astrophys. J. Lett.* 891 (2020), L43.
- [48] KLOOS, J. L., MOORES, J. E., SANGHA, J., NGUYEN, T. G., AND SCHORGHOFER, N. The temporal and geographic extent of seasonal cold trapping on the Moon. *J. Geophys. Res. Planets* 124 (2019), 1935–1944.
- [49] LANDIS, M. E., HAYNE, P. O., WILLIAMS, J.-P., GREENHAGEN, B. T., AND PAIGE, D. A. Spatial distribution and thermal diversity of surface volatile cold traps at the lunar poles. *Planet. Sci. J.* 3 (2022), 39.
- [50] LANZEROTTI, L. J., BROWN, W. L., AND JOHNSON, R. E. Ice in the polar regions of the moon. *J. Geophys. Res.* 86 (1981), 3949.
- [51] LAWRENCE, D. J., EKE, V. R., ELPHIC, R. C., FELDMAN, W. C., FUNSTEN, H. O., ET AL. Technical comment on “hydrogen mapping of the lunar south pole using the LRO neutron detector experiment lend”. *Science* 334 (2011), 1058.
- [52] LAWRENCE, D. J., ELPHIC, R. C., FELDMAN, W. C., FUNSTEN, H. O., AND PRETTYMAN, T. H. Performance of orbital neutron instruments for spatially resolved

- hydrogen measurements of airless planetary bodies. *Astrobiology* 10 (2010), 183–200.
- [53] LAWRENCE, D. J., FELDMAN, W. C., ELPHIC, ET AL. Improved modeling of Lunar Prospector neutron spectrometer data: Implications for hydrogen deposits at the lunar poles. *J. Geophys. Res. Planets* 111 (2006), E08001.
- [54] LAWRENCE, D. J., FELDMAN, W. C., GOLDSTEN, J. O., ET AL. Evidence for water ice near Mercury’s north pole from MESSENGER Neutron Spectrometer measurements. *Science* 339 (2013), 292–296.
- [55] LAWRENCE, D. J., HURLEY, D. M., FELDMAN, W. C., ET AL. Sensitivity of orbital neutron measurements to the thickness and abundance of surficial lunar water. *J. Geophys. Res. Planets* 116 (2011), E01002.
- [56] LI, S., LUCEY, P. G., MILLIKEN, R. E., HAYNE, P. O., FISHER, E., WILLIAMS, J.-P., HURLEY, D. M., AND ELPHIC, R. C. Direct evidence of surface exposed water ice in the lunar polar regions. *Proc. Nat. Acad. Sci.* 115 (2018), 8907–8912.
- [57] LITVAK, M. L., MITROFANOV, I. G., SANIN, A. B., AND DYACHKOVA, M. V. Subsurface water ice content in the Cabeus Crater according to measurements by the LEND Instrument onboard the NASA LRO Orbital Mission. *Solar Sys. Res.* 58 (2024), 629–639.
- [58] LIU, J., LIU, B., REN, X., LI, C., SHU, R., ET AL. Evidence of water on the lunar surface from Chang’E-5 in-situ spectra and returned samples. *Nat. Comm.* 13 (2022), 3119.
- [59] MAHANTI, P., ROBINSON, M. S., HUMM, D. C., ET AL. Preliminary characterization of secondary illumination at Shackleton crater permanently shadowed region from ShadowCam observations and modeling. *J. Astr. Space Sci.* 40 (2023), 131–148.
- [60] MARTIN, A. C., DENEVI, B. W., SPEYERER, E. J., BOYD, A. K., AND BROWN, H. M. Imaging in shadows: A comparison of craters observed in primary and secondary illumination with the Lunar Reconnaissance Orbiter Camera. *Planet. Sci. J.* 5 (2024), 207.
- [61] MAZARICO, E., BARKER, M. K., AND NICHOLAS, J. B. Advanced illumination modeling for data analysis and calibration. application to the moon. *Adv. Space Res.* 62 (2018), 3214–3228.
- [62] MAZARICO, E., NEUMANN, G. A., SMITH, D. E., ZUBER, M. T., AND TORRENCE, M. H. Illumination conditions of the lunar polar regions using LOLA topography. *Icarus* 211 (2011), 1066–1081.
- [63] MCCUBBIN, F. M., VANDER KAADEN, K. E., TARTÈSE, R., ET AL. Magmatic volatiles (H, C, N, F, S, Cl) in the lunar mantle, crust, and regolith: Abundances, distributions, processes, and reservoirs. *Am. Min.* 100, 8-9 (2015), 1668–1707.
- [64] MELLON, M. T., AND JAKOSKY, B. M. Geographic variations in the thermal and diffusive stability of ground ice on Mars. *J. Geophys. Res.* 98, E2 (1993), 3345–3364.
- [65] MITROFANOV, I., LITVAK, M., SANIN, A., ET AL. Testing polar spots of water-rich permafrost on the moon: LEND observations onboard LRO. *J. Geophys. Res. Planets* 117 (2012), E00H27.
- [66] MITROFANOV, I. G., SANIN, A. B., BOYNTON, W. V., ET AL. Hydrogen mapping of the lunar south pole using the LRO neutron detector experiment LEND. *Science*

- 330, 6003 (2010), 483–486.
- [67] MORGAN, T. H., AND SHEMANSKY, D. E. Limits to the lunar atmosphere. *J. Geophys. Res.* 96, A2 (1991), 1351–1367.
- [68] NEISH, C. D., BUSSEY, D. B. J., SPUDIS, P., ET AL. The nature of lunar volatiles as revealed by Mini-RF observations of the LCROSS impact site. *J. Geophys. Res. Planets* 116 (2011), E01005.
- [69] NEUMANN, G. A., CAVANAUGH, J. F., SUN, X., MAZARICO, E. M., SMITH, ET AL. Bright and dark polar deposits on Mercury: Evidence for surface volatiles. *Science* 339, 6117 (2013), 296–300.
- [70] NOZETTE, S., LICHTENBERG, C. L., SPUDIS, P. D., BONNER, R., ORT, W., ET AL. The Clementine Bistatic Radar Experiment. *Science* 274 (1996), 1495–1498.
- [71] OHTAKE, M., NAKAUCHI, Y., TANAKA, S., ET AL. Plumes of water ice/gas mixtures observed in the lunar polar region. *Astrophys. J.* 963 (2024), 124.
- [72] PAIGE, D. A., FOOTE, M. C., GREENHAGEN, B. T., ET AL. The Lunar Reconnaissance Orbiter Diviner Lunar Radiometer Experiment. *Space Sci. Rev.* 150 (2010), 125–160.
- [73] PAIGE, D. A., SIEGLER, M. A., ZHANG, J. A., ET AL. Diviner Lunar Radiometer observations of cold traps in the Moon’s south polar region. *Science* 330 (2010), 479–482.
- [74] PETROV, D. V., SHKURATOV, Y. G., STANKEVICH, D. G., SHEVCHENKO, V. V., AND KOZLOVA, E. A. The area of cold traps on the lunar surface. *Sol. Syst. Res.* 37 (2003), 260–265.
- [75] PIETERS, C. M., GOSWAMI, J. N., CLARK, R. N., ET AL. Character and spatial distribution of OH/H₂O on the surface of the Moon seen by M3 on Chandrayaan-1. *Science* 326 (2009), 568–572.
- [76] PREM, P., GOLDSTEIN, D. B., VARGHESE, P. L., AND TRAFTON, L. M. The influence of surface roughness on volatile transport on the Moon. *Icarus* 299 (2018), 31–45.
- [77] PRETTYMAN, T. H., YAMASHITA, N., LANDIS, M. E., ET AL. Replenishment of near-surface water ice by impacts into Ceres’ volatile-rich crust: Observations by Dawn’s Gamma Ray and Neutron Detector. *Geophys. Res. Lett.* 48 (2021), e2021GL094223.
- [78] REISS, P., WARREN, T., SEFTON-NASH, E., AND TRAUTNER, R. Dynamics of subsurface migration of water on the Moon. *J. Geophys. Res. Planets* 126 (2021), e2020JE006742.
- [79] ROBINSON, M. S., MAHANTI, P., BUSSEY, D. B. J., ET AL. Seeing in the shadow. In *Proc. Lunar Planet. Sci. Conf.* (2024), vol. 55. abstract 1669.
- [80] RUBANENKO, L., MAZARICO, E., NEUMANN, G. A., AND PAIGE, D. A. Ice in micro cold traps on mercury: Implications for age and origin. *J. Geophys. Res. Planets* 123, 8 (2018), 2178–2191.
- [81] SACK, N. J., AND BARAGIOLA, R. A. Sublimation of vapor-deposited water ice below 170K, and its dependence on growth conditions. *Phys. Rev. B* 48 (1993), 9973–9978.

- [82] SANIN, A. B., MITROFANOV, I. G., LITVAK, M. L., ET AL. Hydrogen distribution in the lunar polar regions. *Icarus* 283 (2017), 20–30.
- [83] SATHYAN, S., BHATT, M., KUMAR, S., SRIVASTAVA, N., AND BHARADWAJ, A. Depth to diameter ratio of lunar craters and its possible correlation to the water ice deposits. In *Proc. EPSC* (2024). abstract 1086.
- [84] SCHORGHOFER, N. Theory of ground ice stability in sublimation environments. *Phys. Rev. E* 75 (2007), 041201.
- [85] SCHORGHOFER, N. The lifetime of ice on main belt asteroids. *Astrophys. J.* 682 (2008), 697–705.
- [86] SCHORGHOFER, N. Migration calculations for water in the exosphere of the Moon: Dusk-dawn asymmetry, heterogeneous trapping, and D/H fractionation. *Geophys. Res. Lett.* 41 (2014), 4888–4893.
- [87] SCHORGHOFER, N. Gradual sequestration of water at lunar polar conditions due to temperature cycles. *Astrophys. J. Lett.* 927 (2022), L34.
- [88] SCHORGHOFER, N. Statistical thermodynamics of surface-bounded exospheres. *Earth, Moon, and Planets* 126 (2022), 5.
- [89] SCHORGHOFER, N., AND AHARONSON, O. The lunar thermal ice pump. *Astrophys. J.* 788 (2014), 169.
- [90] SCHORGHOFER, N., BYRNE, S., LANDIS, ET AL. The putative cerean exosphere. *Astrophys. J.* 850 (2017), 85.
- [91] SCHORGHOFER, N., AND RUFU, R. Past extent of lunar permanently shadowed areas. *Sci. Adv.* 9 (2023), eadh4301.
- [92] SCHORGHOFER, N., AND TAYLOR, G. J. Subsurface migration of H₂O at lunar cold traps. *J. Geophys. Res.* 112 (2007), E02010.
- [93] SCHORGHOFER, N., AND WILLIAMS, J.-P. Mapping of ice storage processes on the Moon with time-dependent temperatures. *Planet. Sci. J.* 1 (2020), 54.
- [94] SCHÖRGHOFER, N., AND WILLIAMS, J.-P. Sublimation pressures of common volatiles at low temperature and maps of supervolatile cold traps on the Moon. *Icarus* 416 (2024), 116086.
- [95] SCHORGHOFER, N., WILLIAMS, J.-P., AND MAZARICO, E. Lunar north polar cold traps based on diurnally and seasonally varying temperatures. *Planet. Sci. J.* 5 (2024), 126.
- [96] SEFTON-NASH, E., WILLIAMS, J.-P., GREENHAGEN, B. T., ET AL. Evidence for ultra-cold traps and surface water ice in the lunar south polar crater Amundsen. *Icarus* 332 (2019), 1–13.
- [97] SIEGLER, M. A., BILLS, B. G., AND PAIGE, D. A. Effects of orbital evolution on lunar ice stability. *J. Geophys. Res. Planets* 116 (2011), E03010.
- [98] SIEGLER, M. A., MILLER, R. S., KEANE, J. T., ET AL. Lunar true polar wander inferred from polar hydrogen. *Nature* 531 (2016), 480–484.
- [99] SIMPSON, R. A., AND TYLER, G. L. Reanalysis of Clementine bistatic radar data from the lunar south pole. *J. Geophys. Res. Planets* 104, E2 (1999), 3845–3862.
- [100] SLADE, M. A., BUTLER, B. J., AND MUHLEMAN, D. O. Mercury radar imaging -

- evidence for polar ice. *Science* 258 (1992), 635–640.
- [101] SMITH, D. E., ZUBER, M. T., NEUMANN, G. A., MAZARICO, E., LEMOINE, F. G., ET AL. Summary of the results from the lunar orbiter laser altimeter after seven years in lunar orbit. *Icarus* 283 (2017), 70–91.
- [102] SPUDIS, P. D., BUSSEY, D. B. J., BALOGA, S. M., ET AL. Initial results for the north pole of the Moon from Mini-SAR, Chandrayaan-1 mission. *Geophys. Res. Lett.* 37 (2010), L06204.
- [103] SPUDIS, P. D., BUSSEY, D. B. J., BALOGA, S. M., ET AL. Evidence for water ice on the Moon: Results for anomalous polar craters from the LRO Mini-RF imaging radar. *J. Geophys. Res. Planets* 118 (2013), 2016–2029.
- [104] SRIDHARAN, R., AHMEND, S. M., DAS, T. P., ET AL. Corrigendum to “The sunlit lunar atmosphere: A comprehensive study by CHACE on the Moon impact probe of Chandrayaan-1” [Planet. Space Sci. 58 (2010) 1567–1577]. *Planet. Space Sci.* 111 (2015), 167–168.
- [105] STACY, N. J. S., CAMPBELL, D. B., AND FORD, P. G. Arecibo radar mapping of the lunar poles: A search for ice deposits. *Science* 276 (1997), 1527–1530.
- [106] STARUKHINA, L. Water detection on atmosphereless celestial bodies: Alternative explanations of the observations. *J. Geophys. Res.* 106 (2001), 14701–14710.
- [107] STARUKHINA, L. V., AND SHKURATOV, Y. G. The lunar poles: Water ice or chemically trapped hydrogen? *Icarus* 147 (2000), 585–587.
- [108] TEODORO, L. F. A., EKE, V. R., ELPHIC, R. C., FELDMAN, W. C., AND LAWRENCE, D. J. How well do we know the polar hydrogen distribution of the Moon? *J. Geophys. Res. Planets* 119 (2014), 574–593.
- [109] UREY, H. C. *The Planets, Their Origin and Development*. Yale University Press, New Haven, 1952.
- [110] VERMA, N., BHATT, M., DANGI, M., KUMAR, S., BHARDWAJ, A. Exploring water-ice deposits in lunar polar craters with Chandrayaan-2 DFSAR data. *Icarus*, in press (2025), 116492.
- [111] WARD, W. R. Past orientation of the lunar spin axis. *Science* 189 (1975), 377–379.
- [112] WATSON, K., MURRAY, B. C., AND BROWN, H. On the possible presence of ice on the Moon. *J. Geophys. Res.* 66, 5 (1961), 1598–1600.
- [113] WATSON, K., MURRAY, B. C., AND BROWN, H. The behavior of volatiles on the lunar surface. *J. Geophys. Res.* 66, 9 (1961), 3033–3045.
- [114] ZHOU, C., TANG, H., LI, X., ZENG, X., MO, B., ET AL. Chang’E-5 samples reveal high water content in lunar minerals. *Nat. Comm.* 13 (2022), 5336.
- [115] ZHU, C., CRANDALL, P. B., GILLIS-DAVIS, J. J., ISHII, H. A., BRADLEY, J. P., CORLEY, L. M., AND KAISER, R. I. Untangling the formation and liberation of water in the lunar regolith. *Proc. Natl. Acad. Sci.* 116 (2019), 11165–11170.
- [116] ZUBER, M. T., HEAD, J. W., SMITH, D. E., ET AL. Constraints on the volatile distribution within Shackleton crater at the lunar south pole. *Nature* 486 (2012), 378–381.