
CULTURE3D: Cultural Landmarks and Terrain Dataset for 3D Applications

Xinyi Zheng*
University of Bristol
wf24018@bristol.ac.uk

Steve Zhang*
X-Intelligence Labs
steve.zhang@xintelligencelabs.ac

Weizhe Lin[†]
X-Intelligence Labs
weizhe.lin@xintelligencelabs.ac

Aaron Zhang
University of Bristol
fan.zhang@bristol.ac.uk

Walterio W. Mayol-Cuevas
University of Bristol
walterio.mayol-cuevas@bristol.ac.uk

Junxiao Shen[‡]
X-Intelligence Labs
University of Bristol
junxiao.shen@bristol.ac.uk

Abstract

In this paper, we present a large-scale fine-grained dataset using high-resolution images captured from locations worldwide. Compared to existing datasets, our dataset offers a significantly larger size and includes a higher level of detail, making it uniquely suited for fine-grained 3D applications. Notably, our dataset is built using drone-captured aerial imagery, which provides a more accurate perspective for capturing real-world site layouts and architectural structures. By reconstructing environments with these detailed images, our dataset supports multiple applications, including the COLMAP format for Gaussian Splatting and the Structure-from-Motion (SfM) method. We also built several extra-large-scale scenes suitable for virtual reality and easily applicable to real hardware setups. To facilitate evaluation, it is also compatible with methods such as SLAM, SfM, Multi-View Stereo (MVS), and radiance field approaches like Neural Radiance Fields (NeRF) and 3D Gaussian Splatting. With high-resolution detail, our dataset generates accurate point clouds that faithfully represent real-world architectural scenes, making it a benchmark for 3D reconstruction and segmentation. Its realism enables seamless integration with multi-modal data, supporting a wide range of 3D applications, from reconstruction to virtual tourism. The dataset's flexibility encourages innovations and supports model plug-ins, paving the way for future 3D breakthroughs. Access the webpage [here](#).

Keywords: 3D reconstruction, cultural landmarks, high-resolution images, virtual reality, benchmark dataset, virtual tourism

*Equal contribution.

[†]Corresponding author.

[‡]Corresponding author.

1 Introduction

In recent years, with the development of different techniques, such as laser scanning and photogrammetry, the acquisition of point cloud data has become incredibly accessible and much easier than before, enabling the capture of detailed 3D structural representations of complex real-life environments. This has encouraged growing interest in using these high-resolution and dense datasets for tasks such as site reconstruction, semantic segmentation, scene understanding, etc. Additionally, with advancements in image-level processing and photogrammetry techniques, using cameras to replace traditional LiDAR devices adds more convenience. However, despite advances in hardware and processing algorithms, progress in data-driven modeling and related machine learning approaches has been hindered by the lack of large-scale and high-fidelity datasets.

Currently, existing datasets often lack the level of complexity, diversity, and fine-grained detail required for effective heritage scene understanding. To fill this gap, we introduce a novel, extra-large-scale point cloud dataset containing high-resolution point clouds of heritage sites, manually labeled to support the development, training, and evaluation of machine learning models in all related applications. Our collection includes sites such as Buckingham Palace, Cambridge Campus, the Egyptian Pyramids, the Louvre Museum, the National Art Gallery, the Leaning Tower of Pisa, Stonehenge, Trafalgar Square, the Forbidden City, and the Longmen Grottoes. By capturing a wide range of architectural structures and diverse cultural elements, our dataset aims to serve as a valuable resource for advancing research in various domains.

Summary of Contributions:

- **Richly Detailed Dataset:** Our dataset provides extensive point cloud data for both indoor and outdoor environments, capturing intricate details and diverse structural features by a total 41006 high-resolution images.
- **Benchmark for Evaluation and Training:** By including exportable data formats for various semantic segmentation, rendering, and reconstruction models, our dataset facilitates benchmarking, comparison, and robust training pipelines for state-of-the-art methods in robotics, computer vision, and virtual reality.
- **Enhanced Scene Understanding:** This image-based dataset improves semantic segmentation and detailed scene understanding by enabling models to better distinguish architectural and structural elements.
- **Virtual Reality Integration:** Our dataset includes Unreal Engine-based virtual reality simulations, allowing users to navigate reconstructed environments as if physically present.

2 Related Work

With advancements in point cloud data acquisition and deep learning models, it is now possible to leverage large-scale point cloud datasets for application-driven training methods such as architectural reconstruction, semantic segmentation, and navigation. These emerging applications have significantly advanced research on end-to-end model building and training methods.

The following table summarizes current open-source datasets and their main features. The main applications are classification, detection and tracking, segmentation, and localization, which are widely used in research and industrial fields like robotics. Some datasets emphasize large 3D scenes, featuring diverse objects and details but are often affected by noise during data collection. Others focus on non-rigid objects, offering fine-grained details and more defined boundaries compared to large 3D scene datasets.

These datasets are categorized by scene types: indoor, outdoor, and driving. Indoor datasets are primarily used for object-level tasks such as detection and segmentation, while outdoor datasets are applied to navigation and structural environment understanding.

2.1 Dataset for Evaluating Localization

With the development of reconstruction, more applications are needed based on ground truth and localization of objects, as well as egocentric reconstruction. At the beginning of indoor environments,

Table 1: Overview of selected point cloud datasets for classification, detection, tracking, and segmentation (not including reconstruction-specific sets).

Dataset	Pub. Year	Total Samples	Categories	Partition (Train/Test)	Key Characteristics
3D Point Cloud Classification					
MSR-Action3D [51]	2010	567	20	-/-	Primarily rigid objects
Sydney Urban Objects [15]	2013	588	14	-/-	Captured from real-world scenarios
ModelNet10 [62]	2014	4,899	10	3,991/605	Primarily rigid objects
ModelNet40 [62]	2014	12,311	40	9,843/2,468	Primarily rigid objects
ShapeNet [53]	2015	51,190	55	-/-	Primarily non-rigid shapes
SHREC15 [61]	2015	1,200	50	-/-	Primarily non-rigid shapes
SUN RGB-D	2015	10,335	37	5,285/5,050	Captured from real-world scenarios
NTU RGB+D [3]	2016	56,880	60	40,320/16,650	Captured from real-world scenarios
ScanNet [14]	2017	12,283	17	9,677/2,606	Captured from real-world scenarios
NTU RGB+D [26]	2019	114,480	120	-/-	Captured from real-world scenarios
ScanObjectNN [32]	2019	2,902	15	2,321/581	Captured from real-world scenarios
HPS [16]	2021	300K	-	-/-	Captured from real-world scenarios
Detection & Tracking Datasets					
KITTI [17]	2012	80,256	8	7,481/7,518	Autonomous driving context
SUN RGB-D	2015	10,335	37	5,285/5,050	Indoor environment
S3DIS [22]	2016	-	13	-/-	Indoor environment
ScanNetV2	2017	-	18	-/-	Indoor environment
RBO [38]	2018	-	-	-/-	Indoor environment
Argoverse [12]	2019	323,557	15	205,942/78,143	Autonomous driving context
H3D [33]	2019	-	8	-/-	Autonomous driving context
Waymo Open [44]	2019	-	4	-/-	Autonomous driving context
nuScenes [8]	2019	40,157	10	28,130/6,008	Autonomous driving context
Lyft L5 [24]	2020	-	9	-/-	Autonomous driving context
CODD [20]	2021	-	-	-/-	Autonomous driving context
Segmentation-Focused Collections					
Synthia [18]	2016	-	13	-/-	Outdoor environment
S3DIS [22]	2016	273M	20	-/-	Indoor environment
ScanNet [14]	2017	768,000M	13	-/-	Indoor environment
Semantic3D [48]	2017	4,009M	8	-/-	Outdoor environment
SemanticKITTI [6]	2019	4,549M	28	-/-	Outdoor environment
Toronto-3D [52]	2020	78.3M	8	-/-	Urban environment
SemanticPOSS [56]	2020	216M	14	-/-	Outdoor environment
SensatUrban [21]	2020	2,847M	13	-/-	Urban environment
Ours					
Culture3D (Ours)	2025	1,968,288M	-	-/-	Indoor/Outdoor environment

the first RGB-D sensor with SLAM foundation evaluation was published by TUM RGB-D (2012) [43], New College [42] and NCLT [10] introduced outdoor datasets combined with GPS and LiDAR to provide benchmarks for further usage.

As autonomous driving thrived, datasets like KITTI [17] became benchmarks for real-world driving scenarios. However, the limitations of LiDAR alone drove the development of sensor fusion systems, exemplified by datasets like EuROC [7] and TUM VI [41], which integrate visual-inertial systems with synchronized data.

Beyond autonomous driving, datasets expanded into more complex scenarios. For example, Complex Urban [23] and WoodScape [60] incorporate diverse urban environments, while large-scale driving datasets like Argoverse (2019)[12], nuScenes (2019)[8], and Waymo Open [44] provide extensive data for perception and localization tasks. These developments highlight the growing need for versatile datasets that span indoor, outdoor, and driving environments.

2.2 Dataset for Evaluating Reconstruction

At the start of reconstruction development, indoor datasets introduced key benchmarks for reconstruction models. RGB-D SLAM datasets like Matterport3D [11] and ScanNet [14] provided dense 3D meshes to build a foundational understanding of scenes, while newer models, such as Replica, improved reconstruction quality through simulation and rendering tasks. Datasets like S3DIS [22] focused on large-scale indoor scene understanding, particularly in office environments. For outdoor environments, reconstruction efforts initially addressed autonomous driving needs. New College achieved centimeter-accurate ground truth using Terrestrial Laser Scanning (TLS) [9], Hilti-

Table 2: Summary of 3D reconstruction datasets

Name	Released	Env. Type	Approx. Resolution	3D Reference Data
Newer College [42]	2009	Outdoor	0.2 MP	
TUM-RGBD [41]	2012	Indoor	0.3 MP	
KITTI [17]	2013	Outdoor	1.4 MP	
NCLT [10]	2016	Mixed Scenes	1.9 MP	Leica MS50
EuROC [7]	2016	Indoor	0.4 MP	
DTU [19]	2016	Indoor	1.9 MP	Structured light scanner
ScanNet [14]	2017	Indoor	1.3 MP	RGB-D SLAM
ETH3D [39]	2017	Mixed Scenes	0.4/24 MP	FARO Focus X330
Tanks and Temples [1]	2017	Mixed Scenes	8 MP	FARO Focus X330
Complex Urban [23]	2019	Outdoor	0.7 MP	GNSS-IMU
WoodScape [60]	2019	Outdoor	1 MP	
Newer College [37]	2020	Outdoor	0.4 MP	Leica BLK360
Hilti SLAM Challenge [31]	2022	Mixed Scenes		
Hilti Oxford [28]	2022	Mixed Scenes		Z+F Imager 5016
LaMAR [35]	2022	Mixed Scenes	2.0 MP	LIDAR SLAM+SfM
Hilti SLAM [2]	2024	Indoor		COLMAP
ScanNet++ [58]	2023	Indoor	2.8 MP	
Hilti NSS [46]	2023	Indoor	1.6 MP	Matterport RGB-D
Oxford Spires [47]	2024	Mixed Scenes		Leica RTC360
Ours	2024	Mixed Scenes	48 MP	COLMAP+SfM+RGB-D+MVG

Oxford [29] reached millimeter-level accuracy, and ETH3D [39] leveraged high-resolution images for precise ground truth. Tanks and Temples [49] combined Structure-from-Motion (SfM) and Multi-View Stereo (MVS) [40] to provide accurate benchmarks, while SemanticKITTI [6] advanced outdoor scene segmentation with semantically labeled LiDAR point clouds. Recently, datasets such as ARKitScene [5] and Habitat-Matterport 3D [55] have integrated RGB and LiDAR data for AR/VR and navigation tasks, while the Waymo Open Dataset [44], one of the largest street-level autonomous driving datasets, combines high-quality camera and LiDAR data. Urban-focused datasets like Toronto-3D and SensatUrban [21] provide detailed point cloud data for city-scale mapping and reconstruction, further expanding the scope of reconstruction benchmarks.

2.3 Dataset for Virtual Reality

Since Sutherland’s “Ultimate Display” [45], Virtual Reality (VR) has evolved significantly, relying on high-fidelity 3D models and advanced image processing to create immersive experiences. Modern VR systems depend on large-scale, high-accuracy point cloud and RGB data, central to applications like SLAM [30]. Image-based approaches, including panoramic and 360° images, are widely used for generating immersive environments, though they often face challenges like resolution constraints, parallax artifacts, and limited navigation viewpoints [25]. Fisheye lenses [13] enhance immersion by capturing wide-angle scenes but require distortion correction to avoid unrealistic geometry. RGB-D sensors offer significant advantages, enabling high-resolution reconstructions and serving as benchmarks for localization and VR applications [36, 59]. VR often involves first-person views within large-scale 3D scenes [50], demanding techniques like edge detection, noise removal, and image mosaicing [54] for seamless experiences. Additionally, VR relies on real-time rendering for immersion [57], and recent advancements in point cloud-based VR [34, 27] highlight the importance of large-scale, annotated datasets. By integrating high-resolution image data with 3D geometry, our dataset facilitates tasks such as real-time mesh construction and novel-view synthesis, essential for VR content creation.

2.3.1 3D Model Retrieval and Registration

Beyond segmentation, aligning and retrieving 3D models is crucial for realistic VR content. Ainetter et al. [4] propose a 9-DoF differentiable pose-refinement approach to align CAD models with captured scenes, though convergence can be challenging with inaccurate initial poses. While benchmarks exist for indoor and outdoor VR, high-resolution VR contexts remain underexplored. Our dataset addresses this gap by offering high-resolution images, accurate point cloud data, and ground truth for validation, bridging the needs of reconstruction and VR with a comprehensive pipeline from sensor data capture to user immersion.

2.3.2 Our Dataset

Our project, Culture3D, represents one of the most comprehensive and largest datasets for 3D reconstruction and analysis, consisting of 1,968,288M samples collected from 41,006 high-resolution images (48 MP each). All the images are captured using the DJI Mini 3, a drone equipped with a high-resolution 1/1.3-inch CMOS sensor capable of capturing 48 MP images and 4K HDR videos. With the drone’s mobility, we ensured data collection in both indoor and outdoor environments, providing comprehensive coverage of cultural landmarks and realistic urban scenes.

Designed for both indoor and outdoor environments, the dataset is ideal for a variety of cutting-edge methodologies, including COLMAP and DMVG, to process mixed scenes with unparalleled accuracy and detail. By far exceeding the sample count of existing datasets such as KITTI (80,256 samples) or ScanNet (768,000M points), Culture3D sets a new benchmark for large-scale reconstruction tasks, offering detailed, high-resolution 3D reference data across diverse environments. The dataset not only demonstrates our commitment to advancing the state of 3D virtual reality but also provides researchers with a robust foundation for tackling challenges in analyzing, tracking, and scene understanding.

3 Dataset

Our dataset provides high-resolution image data and derived outputs, supporting various applications like reconstruction, localization, and other ai-driven tasks. From the below figure, it is clearly to see the detailed file structure.

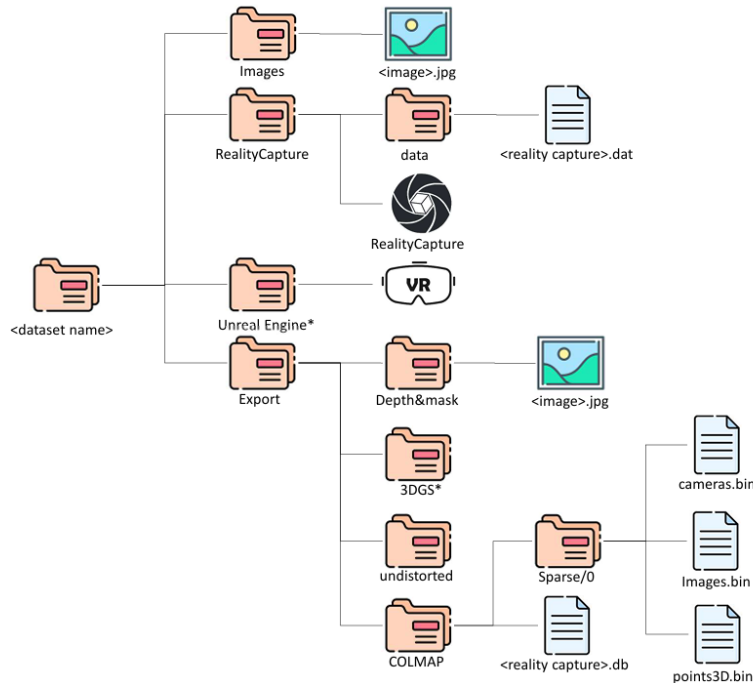


Figure 1: Buckingham Palace Dataset

3.1 Data Format

In our dataset, we provide raw data, which includes raw images and point cloud data after basic reconstruction. Additionally, we include RealityCapture texturing results of the overall 3D scene to visualize the scene and present an easy-to-access format for obtaining all necessary features, such as camera parameters, point cloud data, and others.

3.1.1 Raw Data

Images The images inside the folders are high-resolution color photographs stored in the JPEG format as `<image_number>.jpg`, as shown in the figure. These photos are also the raw data for the RealityCapture project and can be used for reconstruction purposes.

3D Point Cloud Data This is the main raw data used for multiple applications. The point cloud data we present includes two major types: dense and sparse. Additionally, we provide different formats, such as `.ply` and `.pcd`, to support LiDAR-like data format usage.

3.1.2 Processed Data

COLMAP Outputs COLMAP outputs are also supported in our dataset. Since the COLMAP format is widely used in various models and applications, we provide well-generated COLMAP format data for further usage. Please note that the current COLMAP reconstruction database is based on the pinhole camera model. If you need reconstructions and image alignments with other camera models, please refer to the data format transformation notes inside the guidance folder.

RealityCapture Project RealityCapture is the main reconstruction platform and data storage format. All projects in our dataset, whether they involve indoor, outdoor, or object-oriented level images, are processed for the RealityCapture platform. Within these projects, various types of reconstruction data can be easily exported. For the data currently provided in the folder, we include camera parameters and features, point cloud data (dense and sparse), as well as undistorted images and depth maps.

Reconstruction Ground Truth Reconstruction ground truth is another key part of our dataset. The high-accuracy ground truth of these extra-large-scale scenes provides a widely usable dataset for training end-to-end models and other detection models. Our dataset includes individual **TLS reconstruction files**, which are saved inside the RealityCapture folder. These files are especially useful for various types of mapping tasks, such as occupancy mapping.

3.1.3 Virtual Reality Project

Our dataset includes extra-large-scale 3D scenes that provide realistic VR experiences with high structural accuracy and real-world detail. Using high-resolution image captures, we ensure that the details of the reconstructed environments remain faithful to real-world structures. These models are generated using COLMAP, Gaussian Splatting, SfM, and MVS, producing accurate meshes, point cloud data, and model files essential for realistic VR scenes.

Within the VR dataset, we offer visualization links to explore these highly detailed 3D scenes, which are suitable for testing rendering evaluations, navigation tasks, and VR hardware applications. The dataset supports tasks such as real-time scene reconstruction and semantic segmentation, bridging realistic visuals with interactive elements. These features make it a robust benchmark for future research and development in virtual spaces.

Our dataset is designed not only for reconstruction or segmentation tasks but also as a foundation for VR demonstrations and evaluations. Its rich detail enables multi-modal VR experiences, opening possibilities for innovations that combine realistic visuals with interactive elements, paving the way for advancements in immersive technologies.

3.2 Dataset Overview and Characteristics

The dataset consists of high-resolution images and point-cloud data of internationally recognized landmarks, including both outdoor and indoor scenes with intricate architectural details. Each subset is tailored to specific applications, such as virtual reality, navigation, mapping, and cultural heritage preservation. The dataset provides unparalleled diversity, scale, and detail, making it a valuable resource for computer vision and robotics research.

Our datasets have been uploaded to an online platform for accessibility. Due to platform size constraints, minor edge trimming and compression were applied across all datasets. These modifica-

tions preserve the essential quality and structure, ensuring usability for training and reconstruction purposes.

3.2.1 Buckingham Palace Dataset



Figure 2: Buckingham Palace Dataset

The Buckingham Palace dataset captures detailed architectural elements of the palace, such as the entrance gate and sculptural decorations, using UAV-based photogrammetry. This dataset offers high-fidelity modeling of fine-scale features and combines both ground-based and aerial perspectives, making it an essential resource for applications such as digital preservation, detailed restoration planning, and virtual tourism. It ensures an immersive and accurate depiction of this iconic landmark.

3.2.2 Cambridge Campus

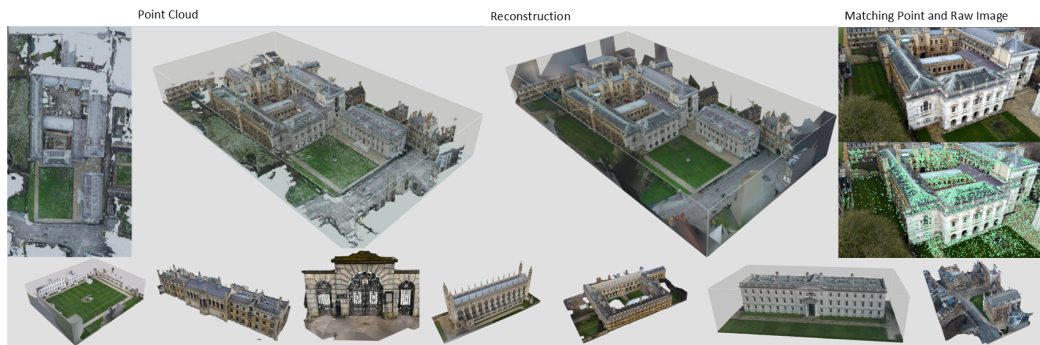


Figure 3: Cambridge Campus

The Cambridge Campus dataset offers a detailed reconstruction of the entire university, capturing high-resolution point clouds from all major building structures at multiple angles using drones. This dataset excels at large-scale scene understanding, providing accurate modeling of buildings, pathways, and open spaces, thus making it invaluable for urban planning, navigation systems, and mixed-reality applications. The precision of the reconstruction ensures consistency between the point cloud data and original visuals, making it suitable for creating VR campus tours, academic simulations, and training autonomous navigation algorithms to navigate dynamic environments.




Figure 4: Egyptian Pyramids and Sphinx Dataset

3.2.3 Egyptian Pyramids and Sphinx Dataset

The Egyptian Pyramids and Sphinx dataset provides a highly detailed reconstruction of these ancient structures, captured using advanced photogrammetry techniques that combine aerial imagery and ground-level photos. This unique dataset focuses on large-scale elements as well as intricate carvings and erosion patterns, making it suitable for virtual reality applications and archaeological research. Its comprehensive coverage allows for an immersive exploration of the pyramids and the Sphinx, supporting virtual tourism and contributing to the digital preservation of one of the world's most significant cultural landmarks.

3.2.4 Louvre Museum Dataset

The Louvre Museum dataset offers a comprehensive depiction of the museum's exterior, focusing on intricate architectural elements such as staircases, ornate carvings, arches, and stone masonry. Collected through advanced photogrammetry and laser scanning techniques, the dataset captures the full extent of the Louvre's architectural details from multiple angles, showcasing elements that are often difficult to access or visualize. Its detailed and high-resolution nature makes it particularly valuable for research in architectural modeling, heritage conservation, and the creation of immersive virtual reality experiences, offering both researchers and the public an opportunity to explore the Louvre's artistic and cultural significance in fine detail.

3.2.5 Leaning Tower of Pisa Dataset

The Leaning Tower of Pisa dataset provides a detailed representation of both the tower itself and its surrounding architectural landscape. Collected using high-resolution photogrammetry and terrestrial laser scanning, it focuses on capturing the unique tilt, masonry patterns, and the intricate architectural elements of this historical structure. The dataset serves multiple applications, including structural analysis for assessing stability, realistic VR simulations for educational purposes, and supporting restoration projects by offering precise models of the iconic tower and its surroundings, aiding cultural heritage conservation.

3.2.6 Stonehenge Dataset

The Stonehenge dataset focuses on capturing the iconic rocks, emphasizing their unique spatial arrangement and intricate shapes. The images are designed to preserve the structural details, presenting

Interior and Exterior Reconstruction & Point Cloud data




Figure 5: Louvre Museum Dataset

Cathedral Reconstruction

Cathedral Point Cloud data



Figure 6: Leaning Tower of Pisa Dataset

Stonehenge Reconstruction

Stonehenge Point Cloud data




Figure 7: Stonehenge Dataset

meshes of colors and fine details. Since these rocks rest on uneven, rough terrain, the dataset carefully maintains the main rock regions while performing segmentation to remove potential outliers. The resulting output model is ready to use—simply apply a ground object and position the model on

top to create a seamless baseline for virtual reality applications. Additionally, the model includes point cloud data, depth maps, and mask figures, making it a versatile resource for training models or reconstruction tasks.

3.2.7 Petra Dataset




Figure 8: Petra Dataset

The Petra dataset offers a detailed reconstruction of both the natural stone formations and the surrounding environment, achieved through a combination of aerial photogrammetry and ground-based laser scanning. This dataset captures the complexity of the iconic stones along with the natural landscape, making it useful for both archaeological and ecological studies. The detailed modeling of rock textures and surrounding vegetation supports environmental preservation research, virtual reality tours, and educational content that highlights the cultural and natural significance of Petra in an engaging way.

3.2.8 Trafalgar Square




Figure 9: Trafalgar Square

The Trafalgar Square dataset features detailed models of iconic statues and the surrounding structures within the square. The high-resolution models captured are particularly useful for cultural preservation, providing fine-detail analysis of the sculptures and supporting applications in virtual

reality, statue segmentation training, and landmark documentation. The dataset offers insights into the sculptural artistry present in Trafalgar Square, making it an important resource for cultural heritage studies and public engagement.

3.2.9 National Art Gallery Dataset




Figure 10: National Art Gallery Dataset

The National Art Gallery dataset captures the entirety of the gallery’s interior, including detailed representations of paintings, sculptures, and architectural features such as roof patterns. Using high-resolution photogrammetry and laser scanning, the dataset ensures the precise documentation of each element, enabling a complete virtual reconstruction of the interior. This detailed dataset supports artistic preservation, VR experiences, and the study of lighting effects in indoor environments, providing valuable data for training machine learning models and promoting virtual cultural experiences of this renowned gallery.

3.2.10 Forbidden City




Figure 11: Forbidden City

The Forbidden City dataset captures key architectural details, including intricate roof patterns, murals, and ornate carvings, collected through a combination of photogrammetry and laser scanning techniques. This dataset emphasizes the fine details found across the palace’s architecture, making it ideal for cultural heritage studies, preservation efforts, and machine learning applications aimed at decorative feature segmentation. Its detailed representation supports VR-based explorations, offering users a closer look at Chinese architectural heritage and providing researchers with valuable data for analyzing and conserving these historically significant elements.

3.2.11 Longmen Grottoes



Figure 12: Longmen Grottoes

The Longmen Grottoes dataset provides a detailed look at the grottoes, including intricate carvings and the impact of natural and cultural elements on their structure. Featuring high-resolution imagery and point clouds, this dataset is suitable for both cultural preservation and environmental analysis, capturing the effects of natural weathering over time. The immersive VR reconstruction enables users to explore the grottoes virtually, making it an excellent educational tool while also supporting detailed feature segmentation for research in cultural heritage conservation and machine learning model development.

4 Conclusion and Future Work

In conclusion, we present a large-scale fine-grained dataset with high-resolution images that provide highly accurate ground truth for 3D models. As demonstrated throughout this paper, our dataset integrates both large-scale indoor and outdoor environments as well as smaller architectural reconstruction objects. This dataset is primarily image-based and can be easily reconstructed into COLMAP and Gaussian Splatting formats for further training. The resulting reconstruction also generates high-accuracy point cloud data, making it highly suitable for tasks such as semantic segmentation and various evaluation methods.

Furthermore, our dataset includes detailed features of 2D images, enabling seamless integration with large multi-modal models for AI interactions and further application development. Specifically, our dataset is supported by a virtual reality framework, facilitating a wide range of human-centered interactions and providing a robust foundation for research and innovation in 3D reconstruction, AI-driven applications, and beyond.

This dataset not only establishes a reliable benchmark for reconstruction, localization, and segmentation tasks but also opens up new opportunities for future advancements in embodied AI, virtual reality, and multi-modal AI research.

References

- [1] Knapitsch A., Park J., Zhou Q.-Y., and Koltun V. Tanks and temples: Benchmarking large-scale scene reconstruction. *ACM Transactions on Graphics (TOG)*, 36(4):1–13, 2017.
- [2] Nair AD, Kindle J, Levchev P, and Scaramuzza D. Hilti slam challenge 2023: Benchmarking single + multi-session slam across sensor constellations in construction. *IEEE Robotics and Automation Letters*, 9(8):7286–7293, 2024.

- [3] Shahroudy Amir et al. Ntu rgb+d 60 dataset for human activity recognition. 2016.
- [4] Armen Avetisyan, Angela Dai, and Matthias Niessner. End-to-end cad model retrieval and 9dof alignment in 3d scans. In *2019 IEEE/CVF International Conference on Computer Vision (ICCV)*, pages 2551–2560, 2019.
- [5] Gilad Baruch, Zhuoyuan Chen, Afshin Dehghan, Tal Dimry, Yuri Feigin, Peter Fu, Thomas Gebauer, Brandon Joffe, Daniel Kurz, Arik Schwartz, and Elad Shulman. Arkitscenes: A diverse real-world dataset for 3d indoor scene understanding using mobile rgb-d data, 2022.
- [6] Jens Behley, Martin Garbade, Andres Milioto, Jan Quenzel, Sven Behnke, C. Stachniss, and Juergen Gall. Semantickitti: A dataset for semantic scene understanding of lidar sequences. *2019 IEEE/CVF International Conference on Computer Vision (ICCV)*, pages 9296–9306, 2019.
- [7] Michael Burri, Janosch Nikolic, Pascal Gohl, Thomas Schneider, Joern Rehder, Sammy Omari, Markus Achtelik, and Roland Siegwart. The euroc micro aerial vehicle datasets. *The International Journal of Robotics Research*, 35, 01 2016.
- [8] Holger Caesar, Varun Bankiti, Alex H. Lang, Sourabh Vora, Venice Erin Liong, Qiang Xu, Anush Krishnan, Yuxin Pan, Giancarlo Baldan, and Oscar Beijbom. nuscenes: A multimodal dataset for autonomous driving. *2020 IEEE/CVF Conference on Computer Vision and Pattern Recognition (CVPR)*, pages 11618–11628, 2019.
- [9] Calders, K. Verbeeck, H. Burt, A. Origo, N. Nightingale, J. Malhi, Y. Wilkes, P. Raunonen, P. Bunce, R. Disney, and M. Terrestrial laser scanning data wytham woods: leaf-off raw data 2015/16, nov 2022.
- [10] Eustice RM Carlevaris-Bianco N, Ushani AK. University of michigan north campus long-term vision and lidar dataset. *The International Journal of Robotics Research*, pages 1023–1035, 2016.
- [11] Angel X. Chang, Angela Dai, Thomas A. Funkhouser, Maciej Halber, Matthias Nießner, Manolis Savva, Shuran Song, Andy Zeng, and Yinda Zhang. Matterport3d: Learning from rgb-d data in indoor environments. *2017 International Conference on 3D Vision (3DV)*, pages 667–676, 2017.
- [12] Ming-Fang Chang, John Lambert, Patsorn Sangkloy, Jagjeet Singh, Sławomir Bąk, Andrew Hartnett, De Wang, Peter Carr, Simon Lucey, Deva Ramanan, and James Hays. Argoverse: 3d tracking and forecasting with rich maps. *2019 IEEE/CVF Conference on Computer Vision and Pattern Recognition (CVPR)*, pages 8740–8749, 2019.
- [13] Chunyi Chen, Huamin Yang, Jingtao Fan, Ying Ding, and Cheng Han. Robust contour extraction of fisheye images for image-based virtual reality. In *2010 3rd International Congress on Image and Signal Processing*, volume 3, pages 1014–1017, 2010.
- [14] Angela Dai, Angel X. Chang, Manolis Savva, Maciej Halber, Thomas A. Funkhouser, and Matthias Nießner. Scannet: Richly-annotated 3d reconstructions of indoor scenes. *2017 IEEE Conference on Computer Vision and Pattern Recognition (CVPR)*, pages 2432–2443, 2017.
- [15] M. Deuge, A. Quadros, C. Hung, and Bertrand Douillard. Unsupervised feature learning for classification of outdoor 3d scans. *Australasian Conference on Robotics and Automation, ACRA*, 01 2013.
- [16] Mehta Dushyant et al. Hps: Human pose estimation dataset. 2021.
- [17] Andreas Geiger, Philip Lenz, Christoph Stiller, and Raquel Urtasun. Vision meets robotics: The kitti dataset. *The International Journal of Robotics Research*, 32:1231 – 1237, 2013.
- [18] Ros German et al. Synthia dataset for semantic segmentation of urban scenes. 2016.
- [19] Aanaes Henrik, Jensen Rasmus R, Vogiatzis George, Tola Engin, and Dahl Anders B. Large-scale data for multiple-view stereopsis. *International Journal of Computer Vision*, 120:153–168, 2016.
- [20] Arnold Eduard Henrique et al. Codd: Compact object detection dataset. 2021.
- [21] Qingyong Hu, Bo Yang, Sheikh Khalid, Wen Xiao, Niki Trigoni, and Andrew Markham. Sensaturban: Learning semantics from urban-scale photogrammetric point clouds, 2022.
- [22] Armeni Iro, Sener Ozan, Zamir Amir R., Jiang Helen, Brilakis Ioannis, Fischer Martin, and Savarese Silvio. 3d semantic parsing of large-scale indoor spaces. In *Proceedings of the IEEE Conference on Computer Vision and Pattern Recognition (CVPR)*, June 2016.

- [23] Jeong J, Cho Y, Shin Y-S, Roh H, and Kim A. Complex urban dataset with multi-level sensors from highly diverse urban environments. *The International Journal of Robotics Research*, 38(6):642–657, 2019.
- [24] Houston Jack et al. Lyft level 5 dataset. 2020.
- [25] Ritter III John and Chambers AnotherAuthor. Robust 360-degree panorama stitching for immersive virtual reality. In *Proceedings of the 2022 IEEE International Conference on Image Processing (ICIP)*, pages 750–754, 2022.
- [26] Liu Jun et al. Ntu rgb+d 120: A large-scale dataset for human activity analysis. 2019.
- [27] Vivek Kumar and Shyam S. Rai. 3d geometry of the lonar impact crater, india, imaged from cultural seismic noise. *Geophysical Journal International*, 2023.
- [28] Zhang L., Helmberger M., Fu L. F. T., Wisth D., Camurri M., Scaramuzza D., and Fallon M. Hilti-oxford dataset: A millimeter-accurate benchmark for simultaneous localization and mapping. *IEEE Robotics and Automation Letters*, 8(1):408–415, 2022.
- [29] Zhang Lintong, Helmberger Michael, Fu Lanke Frank Tarimo, Wisth David, Camurri Marco, Scaramuzza Davide, and Fallon Maurice. Hilti-oxford dataset: A millimeter-accurate benchmark for simultaneous localization and mapping. *IEEE Robotics and Automation Letters*, 8(1):408–415, January 2023.
- [30] Tiffany Luong, Anatole Lécuyer, Nicolas Martin, and Ferran Argelaguet. A survey on affective and cognitive vr. *IEEE Transactions on Visualization and Computer Graphics*, 28:5154–5171, 2021.
- [31] Helmberger M., Morin K., Berner B., Kumar N., Cioffi G., and Scaramuzza D. The hilti slam challenge dataset. *IEEE Robotics and Automation Letters*, 7(3):7518–7525, 2022.
- [32] Uy Mengheng et al. Scanobjectnn: A real-world object dataset for classification. 2019.
- [33] Patel Mihir et al. H3d dataset for autonomous driving. 2019.
- [34] Roy Or-El, Xuan Luo, Mengyi Shan, Eli Shechtman, Jeong Joon Park, and Ira Kemelmacher-Shlizerman. Stylesdf: High-resolution 3d-consistent image and geometry generation. *2022 IEEE/CVF Conference on Computer Vision and Pattern Recognition (CVPR)*, pages 13493–13503, 2021.
- [35] Sarlin PE, Dusmanu M., Schonberger JL, Speciale P., Gruber L., Larsson V., Miksik O., and Pollefeys M. Lamar: Benchmarking localization and mapping for augmented reality. In *European Conference on Computer Vision (ECCV)*, pages 686–704, 2022.
- [36] Rolandos Alexandros Potamias, Jinglei Zhang, Jiankang Deng, and Stefanos Zafeiriou. Wilor: End-to-end 3d hand localization and reconstruction in-the-wild. *ArXiv*, abs/2409.12259, 2024.
- [37] Milad Ramezani, Yiduo Wang, Marco Camurri, David Wisth, Matías Mattamala, and Maurice F. Fallon. The newer college dataset: Handheld lidar, inertial and vision with ground truth. *2020 IEEE/RSJ International Conference on Intelligent Robots and Systems (IROS)*, pages 4353–4360, 2020.
- [38] Martín-Martín Roberto et al. Rbo dataset for robotic object manipulation. 2018.
- [39] Thomas Schöps, Torsten Sattler, and Marc Pollefeys. BAD SLAM: Bundle adjusted direct RGB-D SLAM. In *Conference on Computer Vision and Pattern Recognition (CVPR)*, 2019.
- [40] Thomas Schöps, Johannes L. Schönberger, S. Galliani, Torsten Sattler, Konrad Schindler, Marc Pollefeys, and Andreas Geiger. A multi-view stereo benchmark with high-resolution images and multi-camera videos. *2017 IEEE Conference on Computer Vision and Pattern Recognition (CVPR)*, pages 2538–2547, 2017.
- [41] David Schubert, Thore Goll, Nikolaus Demmel, Vladyslav Usenko, Jorg Stuckler, and Daniel Cremers. The tum vi benchmark for evaluating visual-inertial odometry. In *2018 IEEE/RSJ International Conference on Intelligent Robots and Systems (IROS)*. IEEE, October 2018.
- [42] Mike Smith, Ian Baldwin, Winston Churchill, Rohan Paul, and Paul Newman. The new college vision and laser data set. *I. J. Robotic Res.*, 28:595–599, 05 2009.
- [43] Jürgen Sturm, Wolfram Burgard, and Daniel Cremers. Evaluating egomotion and structure-from-motion approaches using the tum rgb-d benchmark. 2012.

- [44] Pei Sun, Henrik Kretzschmar, Xerxes Dotiwalla, Aurelien Chouard, Vijaysai Patnaik, Paul Tsui, James Guo, Yin Zhou, Yuning Chai, Benjamin Caine, Vijay Vasudevan, Wei Han, Jiquan Ngiam, Hang Zhao, Aleksei Timofeev, Scott M. Ettinger, Maxim Krivokon, Amy Gao, Aditya Joshi, Yu Zhang, Jonathon Shlens, Zhifeng Chen, and Dragomir Anguelov. Scalability in perception for autonomous driving: Waymo open dataset. *2020 IEEE/CVF Conference on Computer Vision and Pattern Recognition (CVPR)*, pages 2443–2451, 2019.
- [45] Ivan E. Sutherland. The ultimate display. 1965.
- [46] Sun T., Hao Y., Huang S., Savarese S., Schindler K., Pollefeys M., and Armeni I. Nothing stands still: A spatiotemporal benchmark on 3d point cloud registration under large geometric and temporal change. *arXiv preprint arXiv:2311.09346*, 2023.
- [47] Yifu Tao, Miguel 'Angel Munoz-Ban'on, Lintong Zhang, Jiahao Wang, Lanke Frank Tarimo Fu, and Maurice F. Fallon. The oxford spires dataset: Benchmarking large-scale lidar-visual localisation, reconstruction and radiance field methods. 2024.
- [48] Hackel Tobias et al. Semantic3d dataset for large-scale point cloud classification. 2017.
- [49] Sudheendra Vijayanarasimhan, Susanna Ricco, Cordelia Schmid, Rahul Sukthankar, and Kate-rina Fragkiadaki. Sfm-net: Learning of structure and motion from video. *ArXiv*, abs/1704.07804, 2017.
- [50] Xiaofeng Wang, Zhengbiao Zhu, Wenbo Xu, Yunpeng Zhang, Yi Wei, Xu Chi, Yun Ye, Dalong Du, Jiwen Lu, and Xingang Wang. Openoccupancy: A large scale benchmark for surrounding semantic occupancy perception. *2023 IEEE/CVF International Conference on Computer Vision (ICCV)*, pages 17804–17813, 2023.
- [51] Li Wanqing, Zhang Zhengyou, and Liu Zicheng. Msr-action3d dataset for 3d action recognition. 2010.
- [52] Tan Weikai et al. Toronto-3d: A mobile lidar dataset for semantic segmentation. 2020.
- [53] Chang Angel X, Funkhouser Thomas A, Guibas Leonidas J, Hanrahan Pat, and Huang Qixing. Shapenet: An information-rich 3d model repository. *arXiv preprint arXiv:1512.03012*, 2015.
- [54] Lei Xiao, Salah Nouri, J. E. Hegland, Alberto García García, and Douglas Lanman. Neural-passthrough: Learned real-time view synthesis for vr. *ACM SIGGRAPH 2022 Conference Proceedings*, 2022.
- [55] Karmesh Yadav, Ram Ramrakhya, Santhosh Kumar Ramakrishnan, Theo Gervet, John Turner, Aaron Gokaslan, Noah Maestre, Angel Xuan Chang, Dhruv Batra, Manolis Savva, Alexander William Clegg, and Devendra Singh Chaplot. Habitat-matterport 3d semantics dataset, 2023.
- [56] Pan Yanan et al. Semanticpos: Lidar-based dataset for urban scene understanding. 2020.
- [57] Lior Yariv, Peter Hedman, Christian Reiser, Dor Verbin, Pratul P. Srinivasan, Richard Szeliski, Jonathan T. Barron, and Ben Mildenhall. Baked sdf: Meshing neural sdf for real-time view synthesis. *ACM SIGGRAPH 2023 Conference Proceedings*, 2023.
- [58] Chandan Yeshwanth, Yueh-Cheng Liu, Matthias Nießner, and Angela Dai. Scannet++: A high-fidelity dataset of 3d indoor scenes. *2023 IEEE/CVF International Conference on Computer Vision (ICCV)*, pages 12–22, 2023.
- [59] Handi Yin, Bonan Liu, Manuel Kaufmann, Jinhao He, Sammy Joe Christen, Jie Song, and Pan Hui. Egohdm: A real-time egocentric-inertial human motion capture, localization, and dense mapping system. *ACM Trans. Graph.*, 43:236:1–236:12, 2024.
- [60] Senthil Yogamani, Ciaran Hughes, Jonathan Horgan, Ganesh Sistu, Pdraig Varley, Derek O'Dea, Michal Uricar, Stefan Milz, Martin Simon, Karl Amende, Christian Witt, Hazem Rashed, Sumanth Chennupati, Sanjaya Nayak, Saquib Mansoor, Xavier Perroton, and Patrick Perez. Woodscape: A multi-task, multi-camera fisheye dataset for autonomous driving, 2021.
- [61] Lian Zhenyu, Godil Afzal, Bustos Benjamin, et al. Shrec15 dataset for 3d shape retrieval. 2015.
- [62] Wu Zhirong, Song Shuran, Khosla Aditya, Tang Xiao, and Xiao Jianxiong. 3d shapenets: A deep representation for volumetric shapes. *arXiv preprint arXiv:1406.5670*, 2014.

A Appendix / supplemental material

We provide access to the 3D models captured in our dataset through the following links: Buckingham demo, Cambridge demo, Pyramids demo, Louvre Museum demo, Italy Pisa demo, Stonehenge demo, Petra demo, Trafalgar Square demo, National Art Gallery demo, Forbidden City demo, and Longmen Grottoes demo. Each link provides detailed 3D reconstruction demos of the respective cultural and historical landmarks.