

# SPHERE: A Hierarchical Evaluation on Spatial Perception and Reasoning for Vision-Language Models

Wenyu Zhang<sup>1</sup>, Wei En Ng<sup>2</sup>, Lixin Ma<sup>3\*</sup>, Yuwen Wang<sup>2\*</sup>, Jungqi Zhao<sup>4\*</sup>, Boyang Li<sup>4</sup>, Lu Wang<sup>1</sup>

<sup>1</sup>Institute for Infocomm Research (I<sup>2</sup>R), Agency for Science, Technology and Research (A\*STAR)

<sup>2</sup>National University of Singapore (NUS)

<sup>3</sup>Tongji University

<sup>4</sup>Nanyang Technological University (NTU)

## Abstract

Current vision-language models may incorporate single-dimensional spatial cues, such as depth, object boundary, and basic spatial directions (e.g. left, right, front, back), yet often lack the multi-dimensional spatial reasoning necessary for human-like understanding and real-world applications. To address this gap, we develop SPHERE (**S**patial **P**erception and **H**ierarchical **E**valuation of **R**Easoning), a hierarchical evaluation framework with a new human-annotated dataset to pinpoint model strengths and weaknesses, advancing from single-skill tasks to multi-skill tasks, and ultimately to complex reasoning tasks that require the integration of multiple spatial and visual cues with logical reasoning. Benchmark evaluation of state-of-the-art open-source models reveal significant shortcomings, especially in the abilities to understand distance and proximity, to reason from both allocentric and egocentric viewpoints, and to perform complex reasoning in a physical context. This work underscores the need for more advanced approaches to spatial understanding and reasoning, paving the way for improvements in vision-language models and their alignment with human-like spatial capabilities. The dataset will be open-sourced upon publication.

## 1 Introduction

Spatial perception and reasoning plays an essential role in how vision-language models (VLMs) understand and potentially interact with complex, context-rich environments (Du et al., 2024; Liu et al., 2023a; Zeng et al., 2024). These capabilities are crucial for the deployment of VLMs in physical-world applications such as robotics, embodied AI, or human-assistive systems (Nair et al., 2022; Brohan et al., 2023; Stone et al., 2023; Leal et al., 2023).

Current research efforts to enhance spatial sensing in VLMs have incorporated features such as depth information, object bounding boxes, and simple spatial directions (e.g. left/right, inside/outside, front/back) into the models (Chen et al., 2024; Zhao et al., 2023; remyx.ai, 2024a; Cai et al., 2024; Cheng et al., 2024). These state-of-the-art VLMs can leverage the information to gain better understanding of object positions and relative distances. However, the enhancements often focus on isolated, simplistic spatial cues, and therefore limit the models’ ability to handle the complexities of real-world scenarios. Practical applications demand more sophisticated spatial perception and reasoning capabilities, akin to human-like understanding. Figure 1 demonstrates failure cases of the state-of-the-art GPT-4o. In the second question, GPT-4o shows difficulty counting while interpreting object proximity. In the third question, GPT-4o understands that laptop is at the edge of the desk, but fails to reason that the laptop cannot be moved further back.

In this work, we propose a new benchmarking framework called SPHERE (**S**patial **P**erception and **H**ierarchical **E**valuation of **R**Easoning). In SPHERE, we seek to systematically disentangle and measure spatial skills, in order to pinpoint model strengths and weaknesses and guide future research. We are motivated by prior research findings (West et al., 2023; Tiong et al., 2024) which reveal fundamental differences between machine and human intelligence. For example, while large language models (LLMs) excel in generating coherent and contextually relevant responses for advanced topics, they often exhibit surprising errors in basic understanding, even within the content they produce (West et al., 2023). We cannot assume good performance in one task to always transfer to a seemingly correlated or even more basic task.

We propose SPHERE as a hierarchical evaluation framework that covers a spectrum of basic and advanced tasks. We begin with single-skill tasks

\* Contributed equally to this work; authors are listed in alphabetical order.

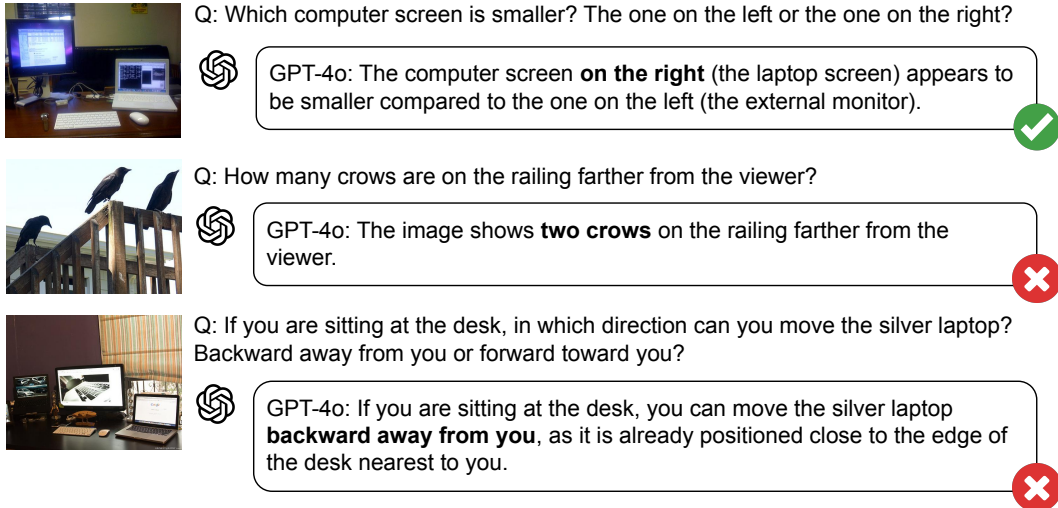


Figure 1: State-of-the-art models such as GPT-4o still has difficulty on questions that require multiple spatial, visual and reasoning skills. We bolded the words in the first example to highlight the model’s answer. GPT-4o itself bolded the words in the second and third examples.

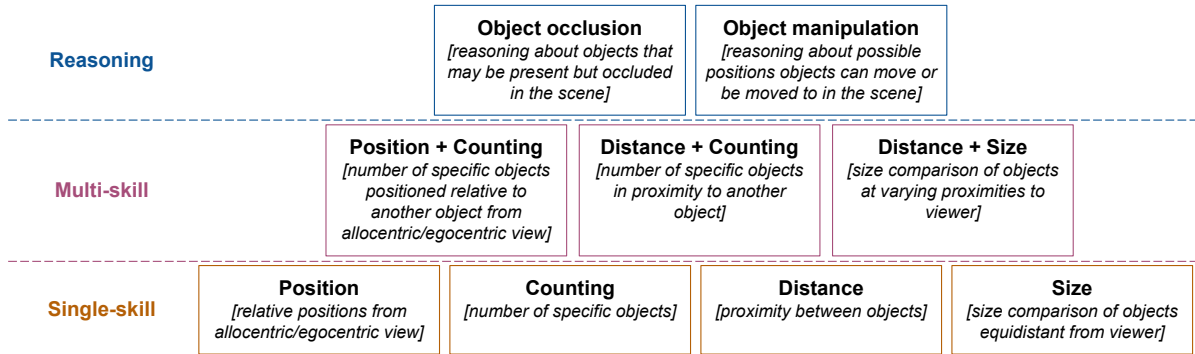


Figure 2: The proposed SPHERE framework evaluates vision-language models on a hierarchy of tasks, advancing from single-skill tasks to multi-skill tasks, and ultimately to complex reasoning tasks that require the integration of multiple spatial and visual cues with logical reasoning abilities.

(i.e. object positions, distances, sizes and counts), then expand to multi-skill tasks that require multiple spatial and visual skills (e.g. counting objects at specific positions, counting objects at certain distances, etc.). We also design two novel reasoning tasks (i.e. reasoning about occluded objects and object manipulation) that require advanced understanding of a scene as a 3-dimensional environment and the objects as physical entities that can be interacted with. We measure reasoning ability as the ability to infer about scenes or objects not explicitly observed but physically plausible in the input images. We illustrate the SPHERE framework in Figure 2. These challenging tasks allow us to assess the alignment of VLMs with human-like spatial reasoning capabilities. Our contributions are summarized as follows:

- We design a hierarchical evaluation frame-

work to study the spatial perception and reasoning capabilities of models, progressing from single-skill tasks, multi-skill tasks, to complex reasoning tasks. The reasoning tasks are further decomposed into simpler sub-tasks to disentangle spatial perception and reasoning.

- We manually annotate and curate an evaluation dataset using real-world images from MS COCO based on the designed tasks.
- We evaluate several state-of-the-art open-source vision-language models and reveal significant shortcomings in their capabilities. These models especially lack the ability to understand distance and proximity, to reason from both allocentric and egocentric viewpoints, and to perform complex reasoning in

a physical world context.

## 2 Related works

### 2.1 Spatial Capabilities in Multimodal LLMs

The majority of literature on multimodal LLMs focus on their conversational ability to respond fluently to the queries of human users through natural language (Dai et al., 2023; Liu et al., 2023b, 2024; Lyu et al., 2023) or other modalities such as audio and image (Wu et al., 2023; Tang et al., 2024). More recently, works have started to explore the instillation of spatial capabilities in LLMs to better understand the physical world. Zheng et al. (2024) developed BAT based on text and audio by synthesizing data with a spatial audio simulator, and Devnani et al. (2024) trained a spatially-aware audio and text embedding model. SpatialBot (Cai et al., 2024) directly includes pairs of RGB and depth images in existing datasets for training. A popular approach for vision-language models is to use existing algorithms and models (e.g. object detection, segmentation, depth estimation) to extract additional information from available data, and then incorporate these enhanced data for training or finetuning (Chen et al., 2024; Zhao et al., 2023; remyx.ai, 2024a; Cai et al., 2024; Cheng et al., 2024). The resulting models have improved capabilities to infer spatial relationships between objects and to estimate object dimensions from natural images.

### 2.2 Benchmark Evaluations

Spatial reasoning is necessary for VLMs to understand and interact with the physical world. This has spurred the development of numerous benchmarks that vary in scope, tasks, and the types of spatial skills they focus on. EmbSpatial-Bench (Du et al., 2024) evaluates only a limited number of positional relationships, namely ‘above’, ‘below’, ‘left’, ‘right’, ‘far’ and ‘close’. Zeng et al. (2024) tests the effects of spatial relations on visual grounding tasks. VSR (Liu et al., 2023a) includes proximity and topological concepts. SpatialBench (Cai et al., 2024) consists a small dataset of 120 images to evaluate spatial relationships, counting and size comparison between objects. Q-Spatial Bench (Liao et al., 2024) and SpatialRGPT-Bench (Cheng et al., 2024) focuses on model ability to recognize quantitative information such as metric distances and object sizes. These evaluations and datasets do not disentangle the effects of multiple spatial

and/or visual skills. CLEVR (Johnson et al., 2016) tests compositional reasoning with multiple spatial and visual skills, but the dataset is synthetic and the objects comprise only simple 3D shapes such as spheres, cubes and cylinders. Kamath et al. (2023) isolates the effect of spatial attributes by varying the spatial relations of objects while fixing object identities, but the collected dataset focuses only on positional relationships. We study the interaction effect of a wider range of skills, and introduce a novel study of model ability to infer about scenes or objects not explicitly observed but physically plausible in the input images.

## 3 Proposed SPHERE

### 3.1 Benchmark Framework

The SPHERE evaluation framework is designed to systematically disentangle essential spatial and visual capabilities and to assess VLM performance in tasks that can guide physical world actions. The hierarchy of tasks is illustrated in Figure 2. The first two levels emphasize image understanding, while the final level builds upon image understanding and focuses on analysis and reasoning.

SPHERE begins at the first level with 4 single-skill tasks: Position, Counting, Distance and Size. We choose these skills because they are foundational for understanding and interacting with physical entities. At the second level, the first level skills are integrated into 3 multi-skill tasks: Position + Counting, Distance + Counting, and Distance + Size. Tasks in this category are more challenging. Specifically, Distance + Size require models to understand the concept of size constancy, instead of simply measuring size by the number of pixels occupied in an image. At the third level, 2 reasoning tasks assess models on their ability to reason about object occlusion and object manipulation. These tasks reflect scenarios commonly encountered in the physical world, such as inferring the presence or position of hidden objects or determining how objects can be moved or rearranged. Logical reasoning together with multiple spatial and visual understanding abilities may be required to successfully answer the questions in this category.

### 3.2 Benchmark Dataset

We manually curate and annotate a question-answering dataset for SPHERE. We use images from the test split of MS COCO-2017 (Lin et al., 2014) under the Flickr Terms of Use (COCO Con-

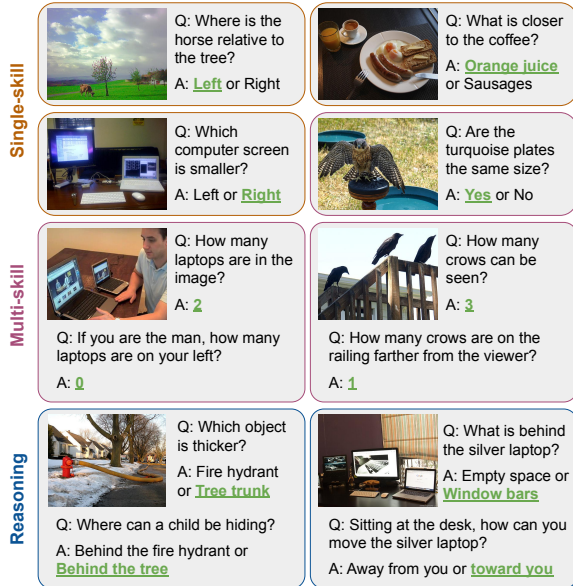


Figure 3: Examples of open-ended questions for counting-related tasks and multiple-choice questions for other tasks in the annotated SPHERE dataset. Ground-truth answers are in green.

sorium, 2024) due to its rich diversity in scenes and object categories. Moreover, since COCO-2017 is a widely-used and publicly available dataset, its images are likely to be in-distribution with respect to training datasets used by VLMs, ensuring that the evaluation aligns with their learned representations. This alignment reduces potential biases stemming from dataset shifts.

Annotations for each task are conducted and cross-verified by at least two authors for consistency and accuracy. The general guidelines for annotation are:

- Ensure non-ambiguity and diversity of question and answers.
- Omit images that may be irrelevant or ambiguous for the task.
- Counting-related tasks require open-ended numerical responses, while other tasks use multiple-choice questions (MCQs) with two options by default and three options when additional clarity is needed.

We use diverse types of options for MCQs, including boolean (e.g. yes vs. no), position descriptor (e.g. left vs. right), and name of object. Figure 3 shows examples of annotated data.

### 3.2.1 Dataset Design and Statistics

We annotate a total of 2,288 question-answer pairs. The sample size for each task is delineated in Ta-

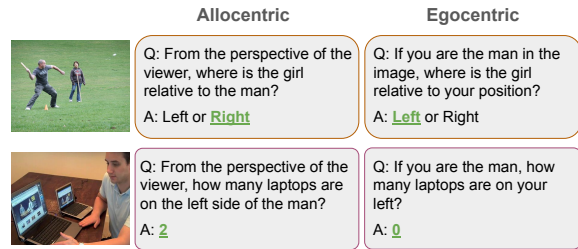


Figure 4: Examples of position-related questions asked from allocentric and egocentric viewpoints.

Task level	Task type	Sample size
Single-skill	Position	Ego.: 172
		Allo.: 185
	Counting	201
	Distance	202
Multi-skill	Position + Counting	Ego.: 65
		Allo.: 107
	Distance + Counting	158
Distance + Size	199	
Reasoning	Object occlusion	Intermed.: 202
		Final: 200
	Object manipulation	Intermed.: 199
		Final: 200

Table 1: The annotated dataset has a total of 2288 question-answer pairs. For position-related tasks, we annotate for both egocentric (ego.) and allocentric (allo.) viewpoints. For reasoning tasks, we additionally annotate for intermediate (intermed.) questions.

ble 1. Detailed dataset statistics are provided in the Appendix A. We choose to manually annotate the dataset to ensure the quality and correctness of the annotations. As seen in Figure 1, even the state-of-the-art GPT-4o produces erroneous responses.

**Single-skill tasks.** We annotate for 4 single-tasks. Basic object recognition capabilities are assumed.

- **Position:** We pose questions on relative positional relationships (e.g. left vs. right, in front vs. behind, on top vs. below) between objects in the scene. For entities with clearly defined front and back orientations (e.g. humans, animals, vehicles), we include questions for both *egocentric* and *allocentric* viewpoints. Egocentric viewpoint questions assess the model’s ability to understand spatial relationships from a specified entity’s perspective, such as identifying objects to the entity’s left or right relative to its orientation. Allocentric viewpoint questions evaluate the model’s ability to describe spatial relationships from the external

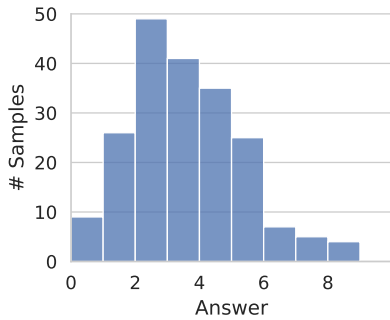


Figure 5: Distribution of ground-truth answers for the counting task.

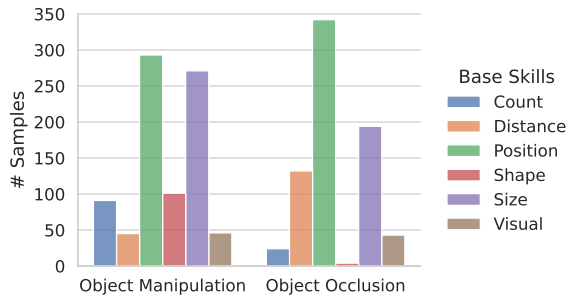


Figure 6: Distribution of base spatial and visual skills required for questions in reasoning tasks.

point of view of the camera or observer. Example questions are shown in Figure 4.

- **Counting:** These questions require the model to count the number of specified objects visible in the image. To evaluate the model’s susceptibility to object hallucinations, we included ‘trick’ questions where the correct answer is zero. Figure 5 illustrates the distribution of ground-truth answers.
- **Distance:** We ask questions on the relative proximity (e.g. closer vs. farther) between objects, and between objects and the viewer.
- **Size:** We ask questions on the relative size (e.g. smaller vs. bigger, shorter vs. taller) of objects. We focus on objects positioned approximately equidistant from the camera, where object size can be inferred directly from the number of pixels occupied by the object on the image.

**Multi-skill tasks:** We integrate the first level skills into 3 multi-skill tasks.

- **Position + Counting:** Questions require the model to count the number of specified objects that has a specified spatial relationship with another object in the image. We include questions for both egocentric and allocentric

viewpoints. Example questions are shown in Figure 4.

- **Distance + Counting:** Questions require the model to count the number of specified objects that is at a specified proximity to another object in the image or the observer. An example of a question in Figure 3 is “How many crows are on the railing farther from the viewer?”
- **Distance + Size:** We pose questions about the relative size of objects located at different distances from the camera. To succeed at this task, the model must demonstrate an understanding of size constancy, or the ability to recognize that an object’s actual size remains consistent despite changes in its apparent size due to distance or perspective.

**Reasoning tasks:** We design 2 tasks to evaluate the model’s ability to perform logical reasoning of the 3D physical world based on its understanding of the input 2D image. In addition to the final reasoning-based questions, we include understanding-based questions as an intermediate step to check the model’s comprehension of the 2D image.

- **Object occlusion:** This task evaluates a model’s ability to infer the presence or properties of objects that may be fully occluded from the perspective of observer. From Figure 3, an example of an intermediate understanding-based question is “Which object is thicker? Fire hydrant or tree trunk?” The final reasoning-based question is “Where can a child be hiding? Behind the fire hydrant or behind the tree?” To answer this question correctly, the model needs to reason that a child is more likely to be obscured by the thicker tree.
- **Object manipulation:** This task tests a model’s ability to reason about potential or hypothetical positions that objects can move to or be moved to within a scene, based on physical constraints. From Figure 3, an example of an intermediate understanding-based question is “What is behind the silver laptop? Empty space or window bars?” The final reasoning-based question is “Sitting at the desk, how can you move the silver laptop? Away from you or toward you?” To answer this question correctly, the model needs to reason that a person at the desk cannot move the laptop further back as the laptop is already positioned

against the window bars.

Successfully solving reasoning tasks requires multiple spatial and visual skills. We categorize these foundational skills as counting, distance, position, shape, size and other visual skills, such as perceiving color and transparency. We annotate these foundational skills and illustrate the distribution of their occurrences in Figure 6.

## 4 Evaluations

### 4.1 Setup

In this section, we describe the experimental setup used to evaluate the performance of state-of-the-art open-source VLMs on SPHERE tasks. All experiments were performed on a NVIDIA GeForce RTX 3090 GPU.

**Models:** Our evaluation encompasses two model categories: general-purpose VLMs and VLMs with enhanced spatial capabilities. The general-purpose VLMs evaluated are Phi-3.5-Vision (4.1B) (Abdin et al., 2024), LLaVA-NeXT (7.1B) (Liu et al., 2024), InstructBLIP (7.9B) (Dai et al., 2023), Idefics2 (8.4B) (Hugging Face, 2024), Qwen-VL (9.7B) (Bai et al., 2023). The VLMs specifically trained for spatial understanding and reasoning are SpatialBot (2.8B) (Cai et al., 2024) and SpaceMantis (8.4B) (remyx.ai, 2024b). Besides the default version of SpatialBot that accepts both RGB and depth map as inputs, we also include the RGB-only version of SpatialBot as SpatialBot-RGB. SpaceMantis (remyx.ai, 2024b) is fine-tuned from Mantis-8B-siglip-llama3 (remyx.ai, 2024b) following techniques described in (Chen et al., 2024). All model implementations follow their released versions on Hugging Face.

**Metrics:** We computed both the *validity* and *accuracy* of the VLM responses. Since the VLM generative responses are open-ended, we deem a response as valid if it is a relevant answer to the question, that is, a number is given for a counting question and the response contains one of the options for a multiple-choice question (MCQ). Accuracy measures the correctness of the model responses, and invalid responses are treated as incorrect. For MCQs, we set the baseline accuracy for each question as  $1/\#\text{options}$ , since this is the probability of selecting the correct answer purely by random guessing.

To account for the probabilistic nature of VLM generations, we evaluate each question 5 times using different random seeds and average the validity

and accuracy scores across these runs. For MCQs, we introduce additional randomness by shuffling the order of the answer options at each seed. This prevents the models from exploiting positional biases in the option sequence and ensures that their performance reflects true understanding rather than reliance on specific patterns. Through these considerations, we increase the robustness of our evaluation, providing a more reliable measure of the models’ generalization and consistency.

### 4.2 Results

Table 2 shows model accuracy on each of the SPHERE tasks. The results highlight significant room for improvement, indicating that the current models struggle to achieve high performance in these tasks. Interestingly, we observe that the smaller models, Phi-3.5-Vision (4.1B) and SpatialBot (2.8B), outperform larger models in terms of overall accuracy.

For the single-skill tasks, SpatialBot has the highest accuracy (62.5%), followed closely by Phi-3.5-Vision (62.0%). Idefics2 has the lowest accuracy (47.1%) and performs worse than the baseline on Position and Distance. Out of the 4 tasks, most models perform the worst on Distance, indicating that current VLMs still have difficulty understanding distance and proximity.

For the multi-skill tasks, Phi-3.5-Vision has the highest accuracy (39.9%) and Idefics2 has the lowest accuracy (30.2%). The multi-skill tasks are markedly more challenging than the single-skill tasks. In particular, we observe that all models except for SpaceMantis perform worse than baseline random guessing on Distance + Size. The average accuracy on Size is 63.5% while the average accuracy on Distance + Size is 36.3%. This result reflects the reliance of the VLMs on the 2D representation of objects in an image, and measures object size as being directly proportional to the number of pixels occupied. The failure to incorporate the principle of size constancy may cause VLMs to struggle in 3D spaces.

For the reasoning tasks, Phi-3.5-Vision and SpatialBot have the highest accuracy (56.8%) and Qwen-VL has the lowest accuracy (48.7%). Most models perform at the level of random guessing, suggesting that their training datasets may lack sufficient examples emphasizing reasoning skills.

We refer readers to Table 6 in the Appendix B for detailed validity scores of the models. The validity scores reflect the instruction-following capabili-

Tasks	General purpose VLMs						Spatial VLMs		
	Baseline	Phi-3.5-Vision (4.1B)	LLaVA-NeXT (7.1B)	InstructBLIP (7.9B)	Idefics2 (8.4B)	Qwen-VL (9.7B)	SpatialBot-RGB (2.8B)	SpatialBot (2.8B)	SpaceMantis (8.4B)
Single-skill									
Position	50.0	62.5	58.2	57.8	46.9	56.6	59.9	<b>63.2</b>	52.2
Counting	-	58.7	56.7	63.7	39.8	<b>65.3</b>	62.7	63.7	45.3
Distance	50.0	<b>53.8</b>	52.3	49.8	45.6	49.0	52.5	<b>53.8</b>	53.5
Size	50.0	<b>73.0</b>	62.9	52.5	56.2	63.2	65.7	69.2	65.1
Average	-	62.0	57.5	56.0	47.1	58.5	60.2	<b>62.5</b>	54.1
Multi-skill									
Position + Counting	-	<b>43.6</b>	36.6	29.7	23.3	37.7	30.8	33.7	28.5
Distance + Counting	-	32.3	34.8	26.6	28.5	31.5	29.1	32.3	<b>40.5</b>
Distance + Size	44.4	43.9	27.4	37.9	38.7	27.3	31.7	35.6	<b>47.8</b>
Average	-	<b>39.9</b>	32.9	31.4	30.2	32.2	30.5	33.9	38.9
Reasoning									
Object occlusion	50.0	<b>55.9</b>	50.1	51.9	51.7	49.3	55.8	54.7	55.4
Object manipulation	50.0	57.6	49.2	49.6	50.9	48.1	55.8	<b>58.9</b>	56.0
Average	50.0	<b>56.8</b>	49.7	50.8	51.3	48.7	55.8	<b>56.8</b>	55.7

Table 2: Average accuracy (%) of VLMs on SPHERE tasks. The baseline accuracy for multiple-choice questions is the probability of selecting the correct answer from given options purely by random guessing.

ties of the VLMs. Most models effectively follow instructions and provide valid responses, such as numerical answers for counting-related questions and selecting an option from the provided list for multiple-choice questions. Idefics2 produces the highest proportion of invalid responses, approximately 8.7%, across all tasks. LLaVA-NeXT and Qwen-VL show a high proportion of invalid responses for certain tasks. Common types of invalid responses include providing an image caption instead of addressing the question, refusing to answer, or offering an answer that is not among the given options.

### 4.3 Further Analysis

#### Bias toward allocentric or egocentric viewpoint.

We further analyze model performance on position-related tasks by distinguishing between allocentric and egocentric viewpoints. This analysis provides insights into whether VLMs can comprehend object orientations and reason from both relative (object-to-object) and absolute (viewer-to-object) perspectives. Example questions are shown in Figure 4. From the results in Table 3, we observe that the VLMs are divided in their biases for allocentric or egocentric viewpoint. InstructBLIP, Idefics2 and SpaceMantis show a slight bias toward the egocentric viewpoint. The other models tested demonstrate a significant bias toward the allocentric viewpoint, with performance gaps as large as 26.4% for Qwen-VL in the Position task, and 24.3% for LLaVA-NeXT in the Position + Count-

ing task.

**Effectiveness of additional information for reasoning.** Since the reasoning tasks first require image understanding of the factual information presented in the images and then logical reasoning to conduct analysis and inference, we further disentangle the two types of abilities. We measure the strength of model reasoning capabilities alone by directly providing understanding-based information in the input prompts. That is, we prefix the final step question with the intermediate step question and ground-truth answer as:

*"Given that for the question: <intermediate step question> The answer is: <intermediate step answer>. <final step question>"*

For the example in Figure 3, the prompt will be *"Given that for the question: Which object is thicker? Fire hydrant or tree trunk? The answer is: Tree trunk. Where can a child be hiding? Behind the fire hydrant or behind the tree?"*

From Table 4, we observe that incorporating additional information improves final question accuracy across all models for the object occlusion task, but yields mixed results for the object manipulation task. While the additional information can introduce relevant facts that the models might otherwise overlook, the models sometimes struggle to establish a clear connection between these facts and the specific reasoning they need to conduct. Even with the provided facts, none of the VLMs tested

	General purpose VLMs						Spatial VLMs		
	Baseline	Phi-3.5-Vision (4.1B)	LLaVA-NeXT (7.1B)	InstructBLIP (7.9B)	Idefics2 (8.4B)	Qwen-VL (9.7B)	SpatialBot-RGB (2.8B)	SpatialBot (2.8B)	SpaceMantis (8.4B)
Position									
Allocentric	50.0	74.3	69.1	53.9	44.4	69.3	70.8	<b>74.4</b>	52.2
Egocentric	50.0	49.8	46.4	<b>62.0</b>	49.7	42.9	48.1	51.2	52.2
Position + Counting									
Allocentric	-	<b>50.5</b>	45.8	29.0	21.5	45.4	34.6	38.3	27.1
Egocentric	-	<b>32.3</b>	21.5	30.8	26.2	24.9	24.6	26.2	30.8

Table 3: Average accuracy (%) of VLMs on position-related questions asked from allocentric and egocentric viewpoints.

	General purpose VLMs						Spatial VLMs		
	Baseline	Phi-3.5-Vision (4.1B)	LLaVA-NeXT (7.1B)	InstructBLIP (7.9B)	Idefics2 (8.4B)	Qwen-VL (9.7B)	SpatialBot-RGB (2.8B)	SpatialBot (2.8B)	SpaceMantis (8.4B)
Object occlusion									
intermed.	50.0	59.7	51.1	52.1	52.4	54.7	59.5	54.9	<b>60.7</b>
final	50.0	52.0	49.1	51.7	51.1	43.9	52.0	<b>54.6</b>	50.0
final (w/ gt intermed.)	50.0	57.4 (↑ 5.4)	52.1 (↑ 3.0)	56.3 (↑ 4.6)	<b>59.9</b> (↑ 8.8)	54.6 (↑ 10.7)	59.6 (↑ 7.6)	58.8 (↑ 4.2)	57.2 (↑ 7.2)
Object manipulation									
intermed.	50.0	60.1	57.0	51.0	47.6	48.0	60.7	<b>61.9</b>	59.7
final	50.0	<b>55.7</b>	43.7	48.5	53.6	49.0	51.7	56.0	52.9
final (w/ gt intermed.)	50.0	<b>57.5</b> (↑ 1.8)	48.2 (↑ 4.5)	44.2 (↓ 4.3)	57.0 (↑ 3.4)	42.7 (↓ 6.3)	53.0 (↑ 1.3)	55.0 (↓ 1.0)	53.9 (↑ 1.0)

Table 4: Average accuracy (%) of VLMs on the intermediate (intermed.) and final questions in the reasoning tasks. The approach ‘final (w/ gt intermed.)’ denotes that the intermediate questions and ground-truth answers are used as additional information to assist the answering of the final questions.

achieved an accuracy above 60%, highlighting a significant deficiency in their reasoning capabilities.

**Skill composition.** The different performance of the evaluated models across tasks reflect that they have different compositions of skills, and that proficiency in one task does not necessarily translate to proficiency in related tasks. For instance, relatively weaker basic skills do not necessarily imply correspondingly weaker higher-order skills. In Table 2, SpaceMantis has 8.4% lower average accuracy than SpatialBot on the single-skill tasks, but has 5% higher average accuracy than SpatialBot on the multi-skill tasks, and is one of the higher-performing models on the reasoning tasks. In Table 4, on the object manipulation task, Idefics2 and Qwen-VL have attained higher accuracy on the final reasoning questions (53.6% and 49.0%) than on the supposedly easier intermediate perception or understanding questions (47.6% and 48.0%).

## 5 Conclusion

This work introduces SPHERE, a comprehensive evaluation framework designed to address the crit-

ical gaps in spatial understanding and reasoning exhibited by current vision-language models. Through a hierarchy of tasks and a meticulously curated dataset, SPHERE highlights significant limitations in the ability of state-of-the-art models, especially in processing spatial cues such as distance, reasoning from both allocentric and egocentric viewpoints, and analyzing the depicted scene in a physical world context. Through this work, we seek to lay the groundwork for advancing vision-language models toward more human-like spatial perception and reasoning, and to set a benchmark for future research in this domain.

## 6 Limitations

As we seek to ensure the quality of the SPHERE dataset through manual annotations, the dataset may be limited in scope. The framework and the curated tasks may not encompass all possible spatial understanding and reasoning challenges encountered in practice. In addition, the dataset focuses on static images, which may not fully capture the challenges of dynamic spatial understanding and reasoning in real-world scenarios.



## 7 Ethics Statement

All real-world images used in our annotated dataset are sourced from the MS COCO-2017 dataset (Lin et al., 2014), a widely used and publicly available resource. Our annotations focus solely on the spatial properties of the entities in the images and do not involve any personally identifiable information. The authors have unanimously agreed that the annotated data will be used exclusively for academic research purposes, in compliance with the dataset’s terms of use (COCO Consortium, 2024).

## Acknowledgement

We thank Chanwoo Hwang from Hanyang University for valuable discussions.

## References

- Marah Abidin, Sam Ade Jacobs, Ammar Ahmad Awan, Jyoti Aneja, Ahmed Awadallah, Hany Hassan Awadalla, Nguyen Bach, Amit Bahree, Arash Bakhtiari, Harkirat Singh Behl, Alon Benhaim, Misha Bilenko, Johan Bjorck, Sébastien Bubeck, Martin Cai, Caio Cesar Teodoro Mendes, Weizhu Chen, Vishrav Chaudhary, Parul Chopra, Allison Del Giorno, Gustavo de Rosa, Matthew Dixon, Ronen Eldan, Dan Iter, Abhishek Goswami, Suriya Gunasekar, Emman Haider, Junheng Hao, Russell J. Hewett, Jamie Huynh, Mojan Javaheripi, Xin Jin, Piero Kauffmann, Nikos Karampatziakis, Dongwoo Kim, Young Jin Kim, Mahoud Khademi, Lev Kurilenko, James R. Lee, Yin Tat Lee, Yuanzhi Li, Chen Liang, Weishung Liu, Eric Lin, Zeqi Lin, Piyush Madan, Arindam Mitra, Hardik Modi, Anh Nguyen, Brandon Norick, Barun Patra, Daniel Perez-Becker, Thomas Portet, Reid Pryzant, Heyang Qin, Marko Radmilac, Corby Rosset, Sambudha Roy, Olli Saarikivi, Amin Saied, Adil Salim, Michael Santacroce, Shital Shah, Ning Shang, Hiteshi Sharma, Xianmin Song, Olatunji Ruwase, Praneetha Vaddamanu, Xin Wang, Rachel Ward, Guanhua Wang, Philipp Witte, Michael Wyatt, Can Xu, Jiahang Xu, Sonali Yadav, Fan Yang, Ziyi Yang, Donghan Yu, Cheng-Yuan Zhang, Cyril Zhang, Jianwen Zhang, Li Lyna Zhang, Yi Zhang, Yunan Zhang, and Xiren Zhou. 2024. Phi-3 technical report: A highly capable language model locally on your phone. *arXiv*.
- Jinze Bai, Shuai Bai, Shusheng Yang, Shijie Wang, Sinan Tan, Peng Wang, Junyang Lin, Chang Zhou, and Jingren Zhou. 2023. Qwen-VL: A versatile vision-language model for understanding, localization, text reading, and beyond. *arXiv*.
- Anthony Brohan, Noah Brown, Justice Carbajal, Yevgen Chebotar, Xi Chen, Krzysztof Choromanski, Tianli Ding, Danny Driess, Avinava Dubey, Chelsea Finn, Pete Florence, Chuyuan Fu, Montse Arenas, Keerthana Gopalakrishnan, Kehang Han, Karol Hausman, Alexander Herzog, Jasmine Hsu, Brian Ichter, and Brianna Zitkovich. 2023. RT-2: Vision-language-action models transfer web knowledge to robotic control. *arXiv*.
- Wenxiao Cai, Yaroslav Ponomarenko, Jianhao Yuan, Xiaoqi Li, Wankou Yang, Hao Dong, and Bo Zhao. 2024. SpatialBot: Precise spatial understanding with vision language models. *arXiv*.
- Boyuan Chen, Zhuo Xu, Sean Kirmani, Brian Ichter, Dorsa Sadigh, Leonidas Guibas, and Fei Xia. 2024. SpatialVLM: Endowing vision-language models with spatial reasoning capabilities. In *IEEE/CVF Conference on Computer Vision and Pattern Recognition (CVPR)*.
- An-Chieh Cheng, Hongxu Yin, Yang Fu, Qiushan Guo, Ruihan Yang, Jan Kautz, Xiaolong Wang, and Sifei Liu. 2024. SpatialRGPT: Grounded spatial reasoning in vision-language models. *arXiv*.
- COCO Consortium. 2024. COCO Terms of Use. <https://cocodataset.org/#termsofuse>.
- Wenliang Dai, Junnan Li, Dongxu Li, Anthony Meng Huat Tiong, Junqi Zhao, Weisheng Wang, Boyang Albert Li, Pascale Fung, and Steven C. H. Hoi. 2023. InstructBLIP: Towards general-purpose vision-language models with instruction tuning. In *Conference on Neural Information Processing Systems (NeurIPS)*.
- Bhavika Suresh Devnani, Skyler Seto, Zakaria Aldeneh, Alessandro Toso, Yelena Menyaylenko, Barry-John Theobald, Jonathan Sheaffer, and Miguel Sarabia. 2024. Learning spatially-aware language and audio embeddings. In *Conference on Neural Information Processing Systems (NeurIPS)*.
- Mengfei Du, Binhao Wu, Zejun Li, Xuanjing Huang, and Zhongyu Wei. 2024. EmbSpatial-bench: Benchmarking spatial understanding for embodied tasks with large vision-language models. In *Annual Meeting of the Association for Computational Linguistics*.
- Hugging Face. 2024. idefics2-8B. <https://huggingface.co/HuggingFaceM4/idefics2-8b>.
- Justin Johnson, Bharath Hariharan, Laurens van der Maaten, Li Fei-Fei, C. Lawrence Zitnick, and Ross B. Girshick. 2016. CLEVR: A diagnostic dataset for compositional language and elementary visual reasoning. In *IEEE/CVF Conference on Computer Vision and Pattern Recognition (CVPR)*.
- Amita Kamath, Jack Hessel, and Kai-Wei Chang. 2023. What’s “up” with vision-language models? Investigating their struggle with spatial reasoning. In *EMNLP*.
- Isabel Leal, Krzysztof Choromanski, Deepali Jain, Kumar Avinava Dubey, Jake Varley, Michael Ryoo, Yao Lu, Frederick Liu, Vikas Sindhwani, Quan Ho Vuong, Tamás Sarlós, Kenneth Oslund, Karol Hausman, and

- Kanishka Rao. 2023. SARA-RT: Scaling up robotics transformers with self-adaptive robust attention. In *International Conference on Robotics and Automation (ICRA)*.
- Yuan-Hong Liao, Rafid Mahmood, Sanja Fidler, and David Acuna. 2024. Reasoning paths with reference objects elicit quantitative spatial reasoning in large vision-language models. *arXiv*.
- Tsung-Yi Lin, Michael Maire, Serge J. Belongie, James Hays, Pietro Perona, Deva Ramanan, Piotr Dollár, and C. Lawrence Zitnick. 2014. Microsoft COCO: Common objects in context. In *European Conference on Computer Vision (ECCV)*.
- Fangyu Liu, Guy Emerson, and Nigel Collier. 2023a. Visual spatial reasoning. *Transactions of the Association for Computational Linguistics*, 11:635–651.
- Haotian Liu, Chunyuan Li, Yuheng Li, Bo Li, Yuanhan Zhang, Sheng Shen, and Yong Jae Lee. 2024. [LLaVA-NeXT: Improved reasoning, OCR, and world knowledge](#).
- Haotian Liu, Chunyuan Li, Qingyang Wu, and Yong Jae Lee. 2023b. Visual instruction tuning. In *Conference on Neural Information Processing Systems (NeurIPS)*.
- Chenyang Lyu, Minghao Wu, Longyue Wang, Xinting Huang, Bingshuai Liu, Zefeng Du, Shuming Shi, and Zhaopeng Tu. 2023. Macaw-LLM: Multi-modal language modeling with image, audio, video, and text integration. *arXiv*.
- Suraj Nair, Aravind Rajeswaran, Vikash Kumar, Chelsea Finn, and Abhi Gupta. 2022. R3M: A universal visual representation for robot manipulation. In *Conference on Robot Learning*.
- remyx.ai. 2024a. SpaceLLaVA. <https://huggingface.co/remyxai/SpaceLLaVA>.
- remyx.ai. 2024b. SpaceMantis. <https://huggingface.co/remyxai/SpaceMantis>.
- Austin Stone, Ted Xiao, Yao Lu, Keerthana Gopalakrishnan, Kuang-Huei Lee, Quan Vuong, Paul Wohlhart, Sean Kirmani, Brianna Zitkovich, Fei Xia, Chelsea Finn, and Karol Hausman. 2023. Open-world object manipulation using pre-trained vision-language models. *arXiv*.
- Zineng Tang, Ziyi Yang, Mahmoud Khademi, Yang Liu, Chenguang Zhu, and Mohit Bansal. 2024. CoDi-2: In-context, interleaved, and interactive any-to-any generation. In *IEEE/CVF Conference on Computer Vision and Pattern Recognition (CVPR)*.
- Anthony Meng Huat Tiong, Junqi Zhao, Boyang Albert Li, Junnan Li, Steven C.H. Hoi, and Caiming Xiong. 2024. What are we measuring when we evaluate large vision-language models? an analysis of latent factors and biases. In *North American Chapter of the Association for Computational Linguistics*.
- Peter West, Ximing Lu, Nouha Dziri, Faeze Brahman, Linjie Li, Jena D. Hwang, Liwei Jiang, Jillian R. Fisher, Abhilasha Ravichander, Khyathi Raghavi Chandu, Benjamin Newman, Pang Wei Koh, Allyson Ettinger, and Yejin Choi. 2023. The generative ai paradox: "what it can create, it may not understand". *arXiv*.
- Shengqiong Wu, Hao Fei, Leigang Qu, Wei Ji, and Tat-Seng Chua. 2023. NExT-GPT: Any-to-any multi-modal LLM. *arXiv*.
- Yunan Zeng, Yan Huang, Jinjin Zhang, Zequn Jie, Zhenhua Chai, and Liang Wang. 2024. Investigating compositional challenges in vision-language models for visual grounding. In *IEEE/CVF Conference on Computer Vision and Pattern Recognition (CVPR)*.
- Yongqiang Zhao, Zhenyu Li, Zhi Jin, Feng Zhang, Haiyan Zhao, Chengfeng Dou, Zhengwei Tao, Xinhai Xu, and Donghong Liu. 2023. Enhancing the spatial awareness capability of multi-modal large language model. *arXiv*.
- Zhisheng Zheng, Puyuan Peng, Ziyang Ma, Xie Chen, Eunsol Choi, and David Harwath. 2024. BAT: Learning to reason about spatial sounds with large language models. *arXiv*.

## A Detailed Dataset Statistics

We provide additional details of our annotated SPHERE dataset.

**Number of options.** For non-counting tasks, questions are posed as multiple-choice questions (MCQs). Figure 7 shows the distribution of number of options across all tasks. All non-counting tasks except Distance + Size only have two-option MCQs, while around a third of MCQs in Distance + Size have three options. When comparing the size of two objects and asking the models to identify the smaller/bigger object, we provide options of the form ‘the closer object’, ‘the farther object’ and ‘the two objects are of similar size’. Such three-option MCQs are designed to evaluate if the model has an understanding of size constancy when similar objects may appear to be of different sizes in the image due to their positioning in the 3D scene.

**Numerical answers.** Counting tasks are phrased as open-ended numerical questions, designed to evaluate the models’ ability to recognize objects matching the required criterion while distinguishing such objects as distinct entities. Figure 8 shows the distribution of ground-truth answers across all counting-related tasks. We limit the number of objects to be counted to a maximum of 9 to avoid including overly small objects.

We check the count distributions by fitting a negative binomial model to each distribution using the `goodfit` function from R’s `vcd` package. The results of Pearson’s  $\chi^2$  tests, shown in Table 5, indicate that all  $p$ -values exceeded 0.10. This suggests that the count distributions align well with the negative binomial model and are not excessively skewed toward specific values.

**Format.** Figure 9a shows the distribution of the following option formats across all tasks:

- **Boolean:** True/false or other similar phrases, e.g. “yes” vs. “no”.
- **Name:** Name of objects or their attributes, e.g. “empty space” vs. “window pane”, “black laptop” vs. “white laptop”, “curved” vs “straight”.
- **Numeric:** For counting tasks, a non-negative integer indicating the number of objects matching the required criterion. For non-counting tasks, MCQs may contain numbers in the provided options, e.g. “1/2” vs. “less than 1/4”, or require numerical estimation, e.g.

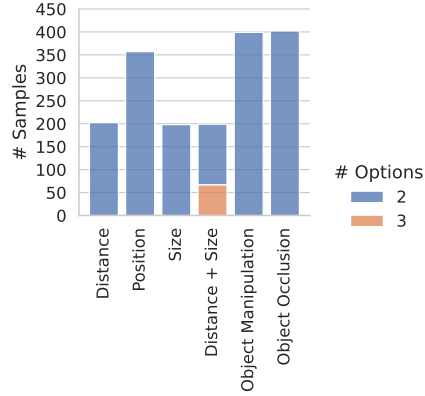


Figure 7: Distribution of number of options for MCQs across all non-counting tasks.

Task	$\chi^2$	df	$P(> \chi^2)$
Counting	5.7879	7	0.56472
Distance + Counting	9.7151	6	0.13717
Position + Counting	8.6029	5	0.12599

Table 5: Goodness-of-fit tests on ground-truth answers for counting tasks fitted to a negative-binomial model.

“less than the length of the painting” vs. “more than the length of the painting”.

- **Position:** Position of objects, e.g. “left” vs. “right”, “on top” vs. “below”.

**Viewpoint.** Figure 9b shows the distribution of egocentric vs. allocentric viewpoints across all tasks. Position, Position + Counting, Distance + Counting and Object manipulation comprise both allocentric and egocentric questions, while all other tasks comprise only allocentric questions.

## B Detailed Evaluation Results

Table 6 shows the validity scores of the models across all tasks. These scores reflect the instruction-following capabilities of the VLMs. Most models effectively follow instructions and provide valid responses, such as numerical answers for counting-related questions and selecting an option from the provided list for multiple-choice questions. Idefics2 produces the highest proportion of invalid responses, approximately 8.7%, across all tasks. LLaVA-NeXT and Qwen-VL show a high proportion of invalid responses for certain tasks. Common types of invalid responses include providing an image caption instead of addressing the question, refusing to answer, or offering an answer that is not among the given options.

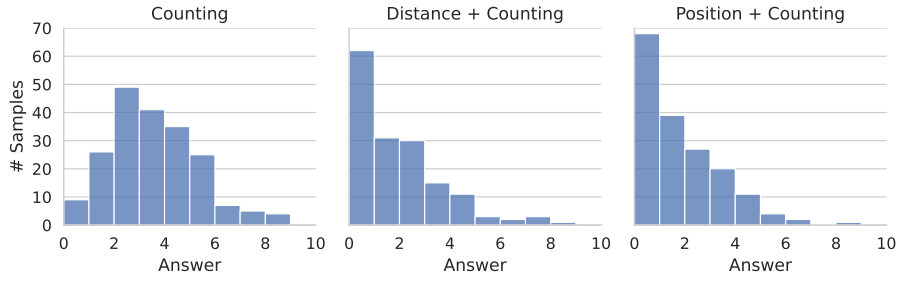


Figure 8: Distribution of ground-truth answers for all counting tasks.

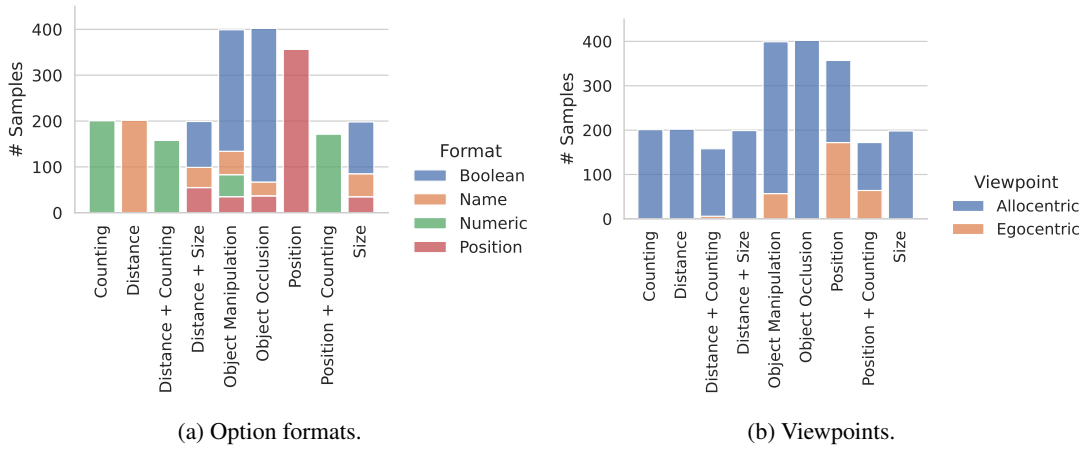


Figure 9: Distribution of option formats and viewpoints across all tasks.

Tasks	General purpose VLMs					Spatial VLMs		
	Phi-3.5-Vision (4.1B)	LLaVA-NeXT (7.1B)	InstructBLIP (7.9B)	Idefics2 (8.4B)	Qwen-VL (9.7B)	SpatialBot-RGB (2.8B)	SpatialBot (2.8B)	SpaceMantis (8.4B)
Single-skill								
Position	<b>99.5</b>	93.7	97.4	90.3	86.8	93.2	97.0	96.9
Counting	<b>100.0</b>	99.0	<b>100.0</b>	87.1	<b>100.0</b>	<b>100.0</b>	<b>100.0</b>	<b>100.0</b>
Distance	<b>100.0</b>	97.4	<b>100.0</b>	97.1	89.4	98.2	99.3	99.6
Size	<b>100.0</b>	98.7	99.7	90.4	95.2	98.0	99.8	99.4
Average	<b>99.9</b>	97.2	99.3	91.2	92.9	97.4	99.0	99.0
Multi-skill								
Position + Counting	<b>100.0</b>	97.7	<b>100.0</b>	95.9	<b>100.0</b>	<b>100.0</b>	<b>100.0</b>	<b>100.0</b>
Distance + Counting	<b>100.0</b>	99.0	<b>100.0</b>	87.0	<b>100.0</b>	<b>100.0</b>	<b>100.0</b>	<b>100.0</b>
Distance + Size	98.3	93.8	<b>99.5</b>	88.3	90.5	96.8	98.4	<b>99.5</b>
Average	99.4	96.8	<b>99.8</b>	90.4	96.8	98.9	99.5	<b>99.8</b>
Reasoning								
Object occlusion	99.2	93.3	99.0	94.8	91.2	98.5	<b>99.6</b>	98.9
Object manipulation	98.2	88.8	98.1	90.4	89.5	94.7	<b>98.4</b>	98.2
Average	98.7	91.1	98.6	92.6	90.4	96.6	<b>99.0</b>	98.6

Table 6: Average validity (%) of VLM responses on SPHERE tasks.