

Ultra-High Resolution Segmentation via Boundary-Enhanced Patch-Merging Transformer

Haopeng Sun

sunhaopeng22s@ict.ac.cn

Institute of Computing Technology, Chinese Academy of Sciences

Abstract

Segmentation of ultra-high resolution (UHR) images is a critical task with numerous applications, yet it poses significant challenges due to high spatial resolution and rich fine details. Recent approaches adopt a dual-branch architecture, where a global branch learns long-range contextual information and a local branch captures fine details. However, they struggle to handle the conflict between global and local information while adding significant extra computational cost. Inspired by the human visual system’s ability to rapidly orient attention to important areas with fine details and filter out irrelevant information, we propose a novel UHR segmentation method called Boundary-enhanced Patch-merging Transformer (BPT). BPT consists of two key components: (1) Patch-Merging Transformer (PMT) for dynamically allocating tokens to informative regions to acquire global and local representations, and (2) Boundary-Enhanced Module (BEM) that leverages boundary information to enrich fine details. Extensive experiments on multiple UHR image segmentation benchmarks demonstrate that our BPT outperforms previous state-of-the-art methods without introducing extra computational overhead. Codes will be released to facilitate research.

Introduction

With the advancement of remote sensing technology, the acquisition of abundant ultra-high resolution (UHR) geospatial images has become possible (Liu et al. 2023). Semantic segmentation of UHR geospatial images has opened new horizons in computer vision, playing an increasingly important role in earth sciences and urban applications such as disaster control, environmental monitoring, land resource management, conservation, and urban planning (Chen et al. 2018, 2019; Ji, Zhao, and Lu 2023; Ji et al. 2023; Hoque et al. 2024). The main challenge of this task is how to balance the semantic dispersion of high-resolution targets in the small receptive field and the loss of high-precision details in the large receptive field (Zhao et al. 2018), as well as the dilemma of trading off computation cost and segmentation accuracy.

Convolutional neural networks (Krizhevsky, Sutskever, and Hinton 2012; Rawat and Wang 2017; Long, Shelhamer, and Darrell 2015) and vision transformers (Ji, Zhao, and Lu 2023; Ji et al. 2023) have succeeded in representing images as uniform grids of pixels or patches of fixed size. However,

as shown in Fig. 1 (a) and (b), the previous works are sub-optimal for high-resolution remote sensing imagery analysis due to either overlooking fine-grained information (Chen et al. 2019; Cheng et al. 2020; Huynh et al. 2021) or introducing substantial computational overhead (Li et al. 2021a; Ji, Zhao, and Lu 2023). On the one hand, large areas of ocean contains global contextual information but little textual details can be represented by a single token for efficient global semantic learning. On the other hand, buildings and roads with fine-grained structures require more tokens to preserve details. Inspired by the human visual system which rapidly orients attention to important areas with fine details and filter out large amount of irrelevant information in complex large scenes, we propose a novel method termed **Boundary-Enhanced Patch-Merging Transformer (BPT)** to tackle this problem. As shown in Fig. 1 (c), the specifically designed Patch-Merging Transformer (PMT) adopts a dynamic patch merging approach, where vision tokens represent different regions with dynamic shapes and sizes. It efficiently captures both global and local information by dynamically adopting a fine resolution for regions containing critical details while preserving global contextual information.

To further enhance performance, the recent approaches (Chen et al. 2019; Li et al. 2021a; Guo et al. 2022; Ji, Zhao, and Lu 2023; Ji et al. 2023; Liu et al. 2023; Hoque et al. 2024; Liu et al. 2024) for UHR images follow a dual-branch framework to preserve both global and local information. These methods involve two deep branches: one downsamples the entire image and extracts global information, while the other crops local patches feeding them to the network sequentially and merging their predictions to obtain local cues. However, the former branch loses local details leading to inaccurate edge segmentation, while the latter branch lacks global context resulting in semantic errors. Directly fusing features from different branches may lead to information confusion, and the introduction of two-branch structure increases the memory cost.

To tackle this problem, we propose the Boundary-Enhanced Module (BEM) to improve the edge of segmentation masks. By introducing intermediate supervision on the low-level features, the boundary details are learned in high resolutions. It is notable that the auxiliary boundary learning module can be discarded during inference, resulting in

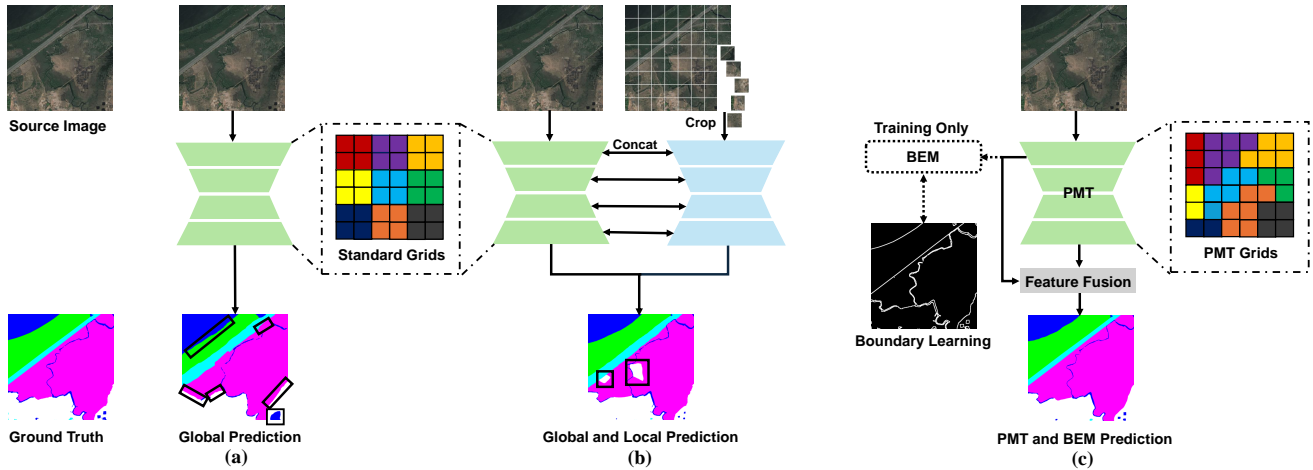


Figure 1: (a) Existing methods representing images as standard grids of pixels are sub-optimal for UHR segmentation. (b) Dual-branch framework preserves both global and local information at the cost of increased computation. (c) Our proposed model captures both global and local information by dynamically allocating tokens to informative regions (PMT) and leveraging boundary information (BEM).

no additional computation overhead. In addition, to prevent the confusion caused by directly fusing global and local information, we propose a feature fusion module to adaptively weigh different information to obtain the more accurate features.

Extensive experiments on five public UHR image segmentation benchmark datasets demonstrate that BPT outperforms the previous state-of-the-art methods, validating the effectiveness of our proposed method.

Our main contributions can be summarized as follows:

- We propose a novel efficient UHR image segmentation method termed **Boundary-Enhanced Patch-Merging Transformer (BPT)** to address the issue of global and local information fusion and strike the computation-accuracy balance.
- We propose the **Patch-Merging Transformer (PMT)** which dynamically represents remote sensing regions with tokens with various shape and size, capturing both the global contextual information and rich local details.
- We propose the **Boundary-Enhanced Module (BEM)** to integrate detailed boundary spatial information without introducing an extra time-consuming branch.
- Extensive experiments on five public benchmark datasets demonstrate that the proposed method outperforms the existing approaches.

Related Work

Generic Image Segmentation

Deep learning methods have significantly advanced the field of semantic segmentation, especially for natural images and daily photos. Early semantic segmentation models were primarily based on Fully Convolutional Networks (FCNs). FCN-based methods (Ronneberger, Fischer, and Brox 2015; Wu et al. 2020; Zhao et al. 2017; Chen et al. 2018; Long,

Shelhamer, and Darrell 2015; Ji et al. 2022; Zhu et al. 2021) typically utilized an encoder to downsample images, thereby reducing spatial resolution while extracting high-level semantic features, and a decoder to upsample images, restoring spatial resolution while classifying each pixel. For instance, Deeplabv3 (Chen et al. 2018) adopted an atrous spatial pyramid pooling module to capture long-range context, and PSPNet (Zhao et al. 2017) devised a pyramid pooling strategy to capture both local and global context information. UNet (Ronneberger, Fischer, and Brox 2015) proposed a symmetric encoder-decoder structure for efficient and precise segmentation, preserving detailed information and enhancing segmentation accuracy. With the superior ability of Transformers to capture long-distance information, Transformer-based networks have become a new research focus in segmentation (Ji et al. 2024; Strudel et al. 2021; Ranftl, Bochkovskiy, and Koltun 2021; Zheng et al. 2021), with representative works including SegFormer (Xie et al. 2021) and MaskFormer (Cheng, Schwing, and Kirillov 2021). However, due to memory limitations, it is challenging to apply generic semantic segmentation methods to ultra-high resolution (UHR) images. Existing UHR image segmentation approaches generally downsample images to regular resolutions or crop images into small patches, processing them sequentially and merging their predictions. Cropping can lead to global semantic errors, while downsampling can result in inaccurate segmentation of details, thus producing suboptimal results. Additionally, existing networks commonly use uniform grids of pixels or fixed-size patches, which are suboptimal for high-resolution remote sensing imagery analysis. Instead, we propose the Patch-Merging Transformer (PMT) to dynamically allocate vision tokens with varying shapes and sizes to represent different image regions, enhancing the segmentation performance while maintaining computational efficiency.

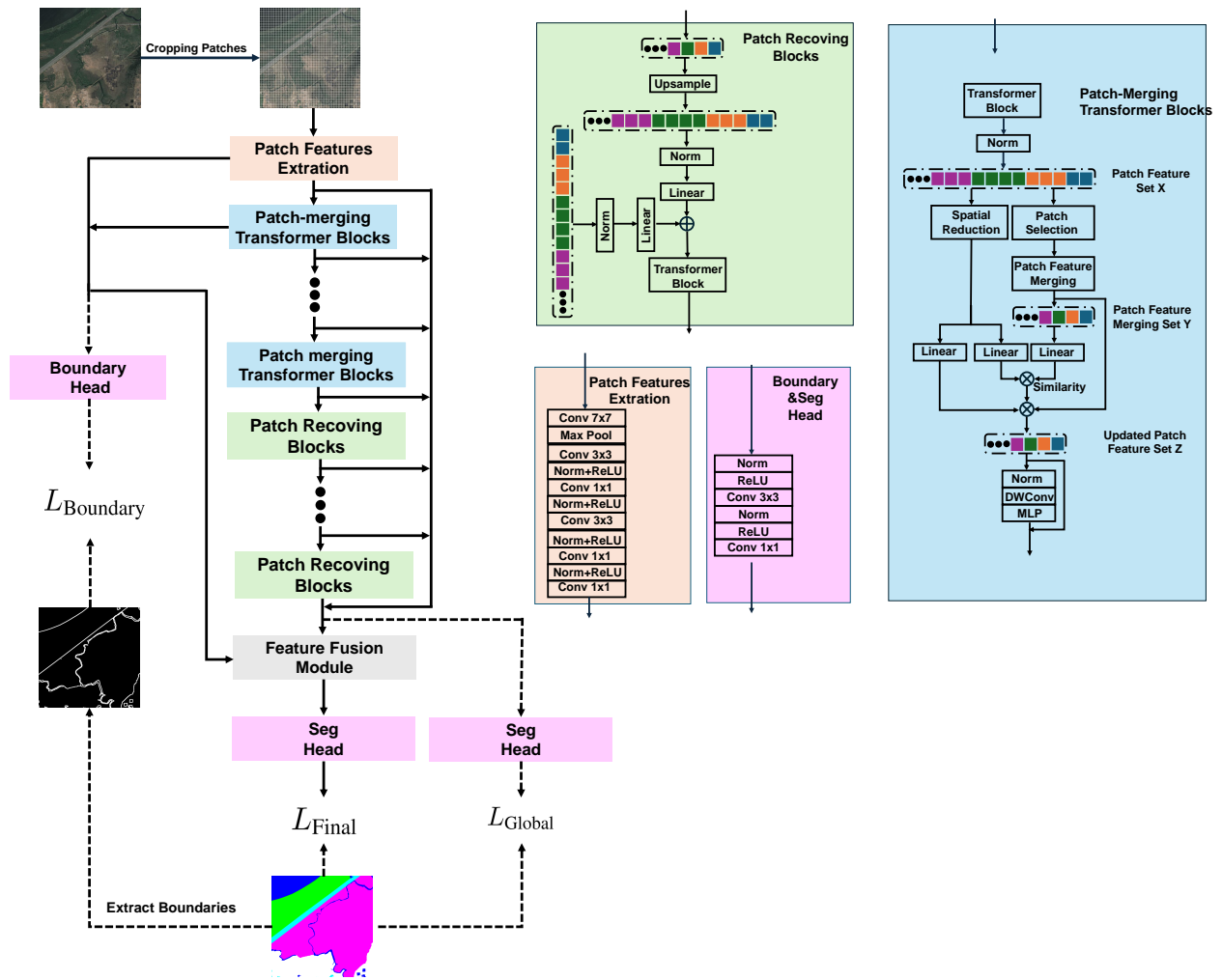


Figure 2: (a) Overview of **Boundary-Enhanced Patch-Merging Transformer (BPT)**, which consists of PMT and BEM. Dotted lines represent that only needed during the training phase. (b) Patch Recovering Block, (c) Patch Feature Extraction, (d) Boundary & Seg Head, (e) Patch Merging Block, (f) Feature Fusion Module.

Ultra-High Resolution Image Segmentation

Advancements in photography and sensor technologies have increased the accessibility of Ultra-High Resolution (UHR) geospatial images, opening new horizons for the computer vision community. Most existing methods for UHR image segmentation utilize multi-branch networks to learn both global and local information. GLNet (Chen et al. 2019) incorporated global and local information deeply in a two-stream branch manner. CascadePSP (Cheng et al. 2020) proposed a multi-branch network to learn features at different scales, generating high-quality results. FCtL (Li et al. 2021a) exploited three different cropping scales to fuse multi-scale feature information. ISDNet (Guo et al. 2022) integrated shallow and deep networks to learn global and local information respectively. WSDNet (Ji et al. 2023) introduced a multi-level discrete wavelet transform into the global and local branches to reduce computational overhead. GPWFormer (Ji, Zhao, and Lu 2023) used a hybrid CNN-

Transformer in a dual-branch style to efficiently harvest both low-level and high-level context. GeoAgent (Liu et al. 2023) employed a reinforcement learning network to dynamically adjust the size of patches for global context. These existing methods often design complex multi-encoder-decoder streams and stages to gradually fuse global and local information, resulting in high memory requirements. In addition, directly merging these features can lead to information confusion and segmentation errors. To address these issues, we propose a novel efficient UHR image segmentation method called Boundary-Enhanced Patch-Merging Transformer (BPT). BPT adopts a single-branch structure capturing both global and local information by accounting for varying receptive field requirements in different instances. In addition, the auxiliary Boundary-Enhanced Module (BEM) leverages boundary information for learning fine details.

Method

Overview

We introduce our proposed method for ultra-high resolution (UHR) image segmentation, termed Boundary-Enhanced Patch-Merging Transformer (BPT). As shown in Fig. 2, BPT comprises two main components: Patch-Merging Transformer (PMT) and Boundary-Enhanced Module (BEM). Each UHR image is first cropped into several patches. PMT dynamically merges patches based on instance sizes, extracting both global and local information for more accurate preliminary segmentation. Additionally, the BEM learns boundary information to guide the fusion of fine boundary details and local information, enhancing segmentation accuracy without extra time or memory consumption.

Patch Merging Transformer (PMT)

Our proposed Patch-Merging Transformer (PMT) is composed of Patch Feature Extraction (PFE), Patch Merging Block (PMB) and Patch Recovering Block (PRB). The input image is first uniformly divided into small patches and processed through PFE to extract patch features. Then, the patches are automatically merged through PMB to reduce their number and thereby decrease memory consumption. Next, the merged patches are restored to the original number of patches through PRB and get the feature maps.

Patch Feature Extraction (PFE). The input UHR image is evenly partitioned into image patches to reduce resolution. Unlike previous methods, we use smaller, more numerous patches for finer segmentation. We crop the source image into patches with a size of 32×32 pixels. A higher number of patches is beneficial for preserving detailed information, and since our method can dynamically merge patches, it does not consume a large amount of memory. In implementation, we adopt PVT (Wang et al. 2022) block as the base transformer block, for its high computation efficiency.

Patch Merging Block (PMB). We employ the Patch Merging Block (PMB) to gradually fuse patches and extract deep semantic information.

Patch Selection. Inspired by (Zeng et al. 2022), we apply the clustering algorithm to merge similar patch features, reducing the number of patches. Specifically, we use a variant of k-nearest neighbor based density peaks clustering algorithm (DPC-KNN) (Du, Ding, and Jia 2016). Given a set of patches $\mathbf{X} = [x_1, \dots, x_i, \dots, x_j, \dots]$, we compute the local density ρ of each patch based on its k-nearest neighbors:

$$\rho_i = \exp\left(-\frac{1}{k} \sum_{x_j \in \text{KNN}(x_i)} \|x_i - x_j\|_2^2\right), \quad (1)$$

where $\text{KNN}(x_i)$ denotes the k-nearest neighbors of patch i . x_i and x_j are their corresponding patch features. We then compute the distance indicator as the minimal distance between a patch and any other patch with higher local density. For the patch with the highest local density, its indicator is set as the maximal distance between it and any other patches:

$$\delta_i = \begin{cases} \min_{j: \rho_j > \rho_i} \|x_i - x_j\|_2, & \text{if } \exists j \text{ s.t. } \rho_j > \rho_i \\ \max_j \|x_i - x_j\|_2, & \text{otherwise} \end{cases} \quad (2)$$

where δ_i is the distance indicator and ρ_i is the local density. We combine the local density and the distance indicator to score each patch as $\rho_i \times \delta_i$. Higher scores indicate higher potential as patch centers. We determine patch centers by selecting tokens with the highest scores and then assign other tokens to the nearest patch center based on feature distances.

Patch Feature Merging. To focus on the important image features when merging patch features, we utilize an importance-based patch feature merging strategy (Rao et al. 2021). Specifically, we use the importance score P_j to represent the importance of each patch, estimated from the patch local density and distance indicator. The merged patch feature set $\mathbf{Y} = [y_1, y_2, \dots]$ is calculated as:

$$y = \sum_{j \in C_i} \text{Softmax}(\rho_j \cdot \delta_j) x_j, \quad (3)$$

where C_i is the set of the i -th cluster, x_j and p_j are the original patch features and the corresponding importance score, respectively, and y is the features of the merged patch.

Patch Feature Updating. We enhance the merged patch features by considering the relations between the patch features before and after merging. Formally, we compute the similarity matrix S between the merged features (patch feature set after merging) and original features (patch feature set before merging) as:

$$\text{Similarity}(y_m, x_i) = S_{m,i} = \frac{\exp(W_q y_m \cdot W_k x_i)}{\sum_{n=1}^N \exp(W_q y_n \cdot W_k x_i)}, \quad (4)$$

where x_i and y_m are the i -th of \mathbf{X} and m -th of \mathbf{Y} , W_q and W_k are weights of learned linear projections for patch features, and N is the number of elements in \mathbf{Y} . The merged patch features are updated by adding a residual term capturing the details of the original features:

$$z_m = y_m + W_o \frac{\sum_{i=1}^{N_x} S_{m,i} W_v x_i}{\sum_{i=1}^{N_x} S_{m,i}}, \quad (5)$$

where N_x is the number of \mathbf{X} , and W_v and W_o are learned weights to project merged features. In practice, we need to first transform tokens to feature maps before the projection process and perform the inverse transform after. Features of each patch are arranged according to their previous positions. If patches are merged, all share the merged features, completing the transformation. When transforming feature maps to patch features, we set patch features as the average image features in the patch region. Finally, the obtained feature maps are passed sequentially through Norm, DWConv, and MLP.

Patch Recovering Block (PRB). Patch Recovering Blocks (PRB) aggregate patches of different scales (ordinary and dynamically-merged patch features) and reconstruct output features for upsampling. PRB uses two linear

layers and one PVT transformer block to reduce computation burdens. For each merged patch feature containing abstract semantics, PRB upsamples patches and recovers feature mapping based on its merging history. During token merging in PFM, we record positional correspondence between original and merged patch features. In PRB’s upsampling process, these records copy merged patch features into corresponding upsampled patches, executed progressively until all patch features are aggregated.

Boundary-Enhanced Module (BEM)

We propose a Boundary-Enhanced Module (BEM) to guide low-level layers in learning boundary information and refine global information for more precise results. This process occurs only during training, avoiding additional memory or time consumption during inference.

Boundary Prediction Task (BPT). Downsampling and upsampling processes can lose the boundary information, degrading segmentation performance at boundaries. To preserve the fine boundary details, we introduce an auxiliary task guiding low-level layers to learn boundary prediction. The boundary prediction is formulated as a binary segmentation task. We use the Canny operator and Dilation operation to obtain the boundaries mask.

Feature Fusion Module (FFM). The PMT path is semantically accurate but loses spatial and geometric details, especially at boundaries. The BEM path preserves captures boundary details, but lacks global semantic information. As the features of the two paths differ in representation level, simply averaging these features may cause information conflict and segmentation errors. To solve this problem, we propose the feature fusion module to solve information conflict, and achieve better segmentation accuracy. As shown in Figure 2(f), we concatenate features F_{PMT} and F_{BEM} . A relationship matrix $\mathbb{R}^{C \times PN \times PN}$ is obtained by inputting it into the convolutional network (C is the number of channels, PN the number of patches). We then perform channel-wise multiplication on the patches and channels corresponding to this relationship matrix, selecting features. Finally, we concatenate features to obtain the final feature representations.

Loss Functions

Instead of supervising only the final segmentation map, we jointly supervise all three parts: L_{Semantic} , L_{Boundary} , and L_{Final} , as each serves a specific purpose in our design. The total loss L_{Total} is the weighted combination of these parts:

$$L_{\text{Total}} = \lambda_1 L_{\text{Semantic}} + \lambda_2 L_{\text{Boundary}} + \lambda_3 L_{\text{Final}}, \quad (6)$$

λ_1 , λ_2 and λ_3 are balancing hyper-parameters.

Semantic Loss. To enable the PMT branch to learn better semantic information, we adopt the boundary relaxation loss (RL) (Zhu et al. 2019), sampling only part of the pixels within objects for supervision. Since pixel numbers on different surfaces vary greatly, we also use focal loss (FL) (Milletari, Navab, and Ahmadi 2016) for optimization. The semantic loss is:

$$L_{\text{Semantic}} = \alpha_1 L_{\text{FL}} + \beta_1 L_{\text{RL}}. \quad (7)$$

Table 1: Comparisons with the state-of-the-art methods on the DeepGlobe dataset. \uparrow means higher is better, \downarrow means lower is better. * means cropping the UHR image to small patches and predicting the results separately.

	Method	mIoU (%) \uparrow	F1 (%) \uparrow	Acc (%) \uparrow	Mem (M) \downarrow
Generic	U-Net*	37.3	-	-	949
	DeepLabv3+*	63.1	-	-	1279
	FCN-8s*	71.8	82.6	87.6	1963
	U-Net	38.4	-	-	5507
	ICNet	40.2	-	-	2557
	PSPNet	56.6	-	-	6289
	DeepLabv3+	63.5	-	-	3199
	FCN-8s	68.8	79.8	86.2	5227
	BiseNetV1	53.0	-	-	1801
	DANet	53.8	-	-	6812
	STDC	70.3	-	-	2580
UHR	CascadePSP	68.5	79.7	85.6	3236
	PPN	71.9	-	-	1193
	PointRend	71.8	-	-	1593
	MagNet	72.9	-	-	1559
	MagNet-Fast	71.8	-	-	1559
	GLNet	71.6	83.2	88.0	1865
	ISDNet	73.3	84.0	88.7	1948
	FCtL	73.5	83.8	88.3	3167
	WSDNet	74.1	85.2	89.1	1876
	GeoAgent	75.4	85.3	89.6	3990
	GPWFormer	75.8	85.4	89.9	2380
BPT (Ours)	76.6	85.7	90.1	2074	

Boundary Loss. Boundary pixel prediction faces a class imbalance problem due to fewer boundary pixels compared to non-boundary pixels. Using the weighted cross-entropy loss alone often yields coarse segmentation results. To solve this problem, we employ both binary cross-entropy (BCE) and dice loss (DL) (Milletari, Navab, and Ahmadi 2016) to optimize boundary learning. The boundary loss is:

$$L_{\text{Boundary}} = \alpha_2 L_{\text{DL}} + \beta_2 L_{\text{BCE}}. \quad (8)$$

Final Loss. In UHR segmentation tasks, using only pixel-level cross-entropy supervision can deteriorate detailed structural information. To better capture objects with significant size differences, we use cross-entropy loss (CE) and focal loss (FL) to supervise final inference results. The final loss is:

$$L_{\text{Final}} = \alpha_3 L_{\text{FL}} + \beta_3 L_{\text{CE}} \quad (9)$$

Experiments

Experimental Setup

Datasets and Evaluation Metrics. To validate our method’s effectiveness, we conducted experiments on five UHR image datasets: DeepGlobe (Demir et al. 2018), Inria Aerial (Maggiori et al. 2017), CityScapes (Cordts et al. 2016), ISIC (Tschandl, Rosendahl, and Kittler 2018), and CRAG (Graham et al. 2019).

Table 2: Comparisons with the state-of-the-art methods on the Inria Aerial dataset.

	Method	mIoU (%) \uparrow	F1 (%) \uparrow	Acc (%) \uparrow	Mem (M) \downarrow
Generic	DeepLabv3+	55.9	-	-	5122
	FCN-8s	69.1	81.7	93.6	2447
	STDC	72.4	-	-	7410
	CascadePSP	69.4	81.8	93.2	3236
UHR	GLNet	71.2	-	-	2663
	ISDNet	74.2	84.9	95.6	4680
	FCtL	73.7	84.1	94.6	4332
	WSDNet	75.2	86.0	96.0	4379
	GeoAgent	76.0	86.1	96.4	5780
	GPWFormer	76.5	86.2	96.7	4710
	BPT (Ours)	77.1	86.3	96.8	4450

The DeepGlobe dataset comprises 803 UHR images, split into 455/207/142 for training, validation, and testing, respectively. Each image is 2448×2448 pixels, with annotations for seven landscape classes. The Inria Aerial dataset includes 180 UHR images (5000×5000 pixels) with binary masks for building/non-building areas, divided into 126/27/27 for training, validation, and testing. The Cityscapes dataset contains 5000 images with 19 semantic classes, split into 2979/500/1525 for training, validation, and testing. The ISIC dataset consists of 2596 UHR images, divided into 2077/260/259 for training, validation, and testing. The CRAG dataset comprises 213 images with glandular morphology annotations, split into 173 for training and 40 for testing, with an average size of 1512×1516 .

In all experiments, we follow common practices (Ji, Zhao, and Lu 2023) by adopting mIoU, F1 score, and pixel accuracy (Acc) to evaluate segmentation performance, with mIoU being the primary metric. We also assess efficiency through GPU memory cost, measured using the "gpustat" tool with a mini-batch size of 1.

Baselines. We compare BPT with several representative baselines. Some methods are designed for UHR images (denoted as "UHR") and others are not ("Generic"). Generic segmentation baselines include U-Net (Ronneberger, Fischer, and Brox 2015), PSPNet (Zhao et al. 2017), DeepLabv3+ (Chen et al. 2018), FCN-8s (Long, Shelhamer, and Darrell 2015), BiSeNetV1 (Yu et al. 2018), BiSeNetV2 (Yu et al. 2021a), DANet (Fu et al. 2019), STDC (Fan et al. 2021), while UHR segmentation baselines include CascadePSP (Cheng et al. 2020), PPN (Wu et al. 2020), PointRend (Kirillov et al. 2020), MagNet (Huynh et al. 2021), MagNet-Fast (Huynh et al. 2021), GLNet (Chen et al. 2019), ISDNet (Guo et al. 2022), FCtL (Li et al. 2021a), WSDNet (Ji et al. 2023), GPWFormer (Ji, Zhao, and Lu 2023), GeoAgent (Liu et al. 2023), DenseCRF (Krähenbühl and Koltun 2011), DGF (Wu et al. 2018), SegFix (Yuan et al. 2020). The results of baseline models are referenced from (Ji, Zhao, and Lu 2023).

Implementation. For PMT, patch size is set to 32×32 . The number of Patch-Merging Transformer Blocks and

Table 3: Comparisons with the state-of-the-art methods on the Cityscapes datasets.

	Method	mIoU (%) \uparrow	Mem (M) \downarrow
Generic	BiSeNetV1	74.4	2147
	BiSeNetV2	75.8	1602
	PSPNet	74.9	1584
	DeepLabv3	76.7	1468
UHR	DenseCRF	62.9	1575
	DGF	63.3	1727
	SegFix	65.8	2033
	MagNet	67.6	2007
	MagNet-Fast	66.9	2007
	ISDNet	76.0	1510
	GeoAgent	77.8	2953
	GPWFormer	78.1	1897
BPT (Ours)	78.5	1686	

Table 4: Comparisons with the state-of-the-art methods on the CRAG and ISIC datasets.

Method	ISIC mIoU (%) \uparrow	CRAG mIoU (%) \uparrow
PSPNet	77.0	88.6
DeepLabV3+	70.5	88.9
DANet	51.4	82.3
GLNet	75.2	85.9
GeoAgent	80.2	89.4
GPWFormer	80.7	89.9
BPT(Ours)	81.6	90.9

Patch Recovering Blocks is four. We pre-train the model on the ImageNet-1K dataset using AdamW (Loshchilov and Hutter 2017) with a momentum of 0.9 and a weight decay of 5×10^{-2} . The initial learning rate is 1×10^{-3} , and the learning rate follows the cosine schedule (Loshchilov and Hutter 2016). Models are pre-trained for 300 epochs. For segmentation training, we train models on MMSegmentation codebase (Contributors 2020) with GTX 3090 GPUs. We optimize models using AdamW with an initial learning rate of 1×10^{-4} , decayed using a polynomial schedule with a power of 0.9. Hyperparameters are set as follows: $\alpha_1 = 0.6$, $\beta_1 = 0.4$, $\alpha_2 = 0.3$, $\beta_2 = 0.7$, $\alpha_3 = 0.5$, $\beta_3 = 0.5$, $\lambda_1 = 0.3$, $\lambda_2 = 0.3$, $\lambda_3 = 0.4$. Following common practices (Ji, Zhao, and Lu 2023), maximum training iterations are set to 40k, 80k, 160k, 80k and 80k for Inria Aerial, DeepGlobe, Cityscapes, ISIC and CRAG, respectively.

Experimental Results

DeepGlobe. As shown in Table 1, we compare our proposed BPT with the aforementioned baseline methods on the DeepGlobe test dataset. The results demonstrate that BPT surpasses all other methods in terms of mIoU, F1, and accuracy. Notably, BPT significantly outperforms GeoAgent and GPWFormer in mIoU, without extra gpu memory cost.

Inria Aerial. Table 2 presents the comparisons on the Inria Aerial test dataset. This dataset poses a greater challenge due to its high resolution, with each image containing

Table 5: Ablation studies on the DeepGlobe, Inria Aerial, and Cityscapes datasets.

ExpID	Methods				DeepGlobe		Inria Aerial		Cityscapes	
	PMB	PRB	BPT	FFM	mIoU (%) \uparrow	Mem (%) \downarrow	mIoU (%) \uparrow	Mem (%) \downarrow	mIoU (%) \uparrow	Mem (%) \downarrow
#1	✓	✓	✓	✓	76.6	2074	77.1	4450	78.5	1686
#2	✗	✗	✓	✓	73.9(-2.7)	2153	74.8(-2.3)	4592	76.9(-1.6)	1755
#3	✗	✓	✓	✓	75.0(-1.6)	2100	75.8(-1.3)	4562	77.7(-0.8)	1743
#4	✓	✗	✓	✓	75.5(-1.1)	2132	73.8(-1.0)	4496	77.8(-0.8)	1700
#5	✓	✓	✗	✗	75.5(-1.1)	2018	76.1(-1.0)	4364	77.9(-0.6)	1622
#6	✓	✓	✓	✗	76.1(-0.5)	2035	76.7(-0.4)	4396	78.3(-0.2)	1642

25 million pixels—approximately four times that of DeepGlobe and finer foreground regions. The results indicate that our BPT outperforms the baselines by substantial margins in mIoU, while maintaining comparable memory costs.

Cityscapes. To further validate the generality of our method, we present results on the Cityscapes dataset in Table 3. BPT consistently outperforms all other methods in mIoU, while also demonstrating efficient memory usage.

ISIC and CRAG. The ISIC dataset’s image resolution is comparable to that of Inria Aerial, whereas CRAG features lower resolution images than the other datasets. Table 4 illustrates the experimental results, where BPT consistently achieves excellent performance across both datasets.

Ablation Study

We present ablation studies in Table 5 to evaluate the effectiveness of the proposed Patch-Merging Transformer (PMT) and Boundary-Enhanced Module (BEM) on the DeepGlobe, Inria Aerial, and Cityscapes datasets.

Effect of Patch-Merging Transformer (PMT). PMT comprises Patch Merging Blocks (PMB) and Patch Recovering Blocks (PRB). To assess the impact of PMB, we built a baseline transformer network by replacing PMB with convolutional layer to downsample, as shown in ExpID #3, resulting in significant performance drops (-1.6%, -1.3%, -0.8% mIoU compared to ExpID #1). Similarly, replacing PRB with a deconvolutional head led to performance declines of -1.1%, -1.0%, and -0.8% mIoU (ExpID #4). Comparing ExpID #1 and #2 demonstrates the effectiveness of PMT.

Effect of Boundary-Enhanced Module (BEM). BEM significantly enhances model performance with minimal memory increase (ExpID #1 and #5), highlighting the importance of boundary information. The Feature Fusion Module (FFM) is also crucial for guiding information fusion, resulting in improved accuracy (ExpID #1 vs. #6).

Qualitative Analysis. To demonstrate the effectiveness of our proposed method, we conduct a qualitative analysis on the DeepGlobe dataset in Fig. 3. We visualize (a) the source image, (b) patch tokens generated by PMT, (c) the ground-truth mask, (d) results of the previous SOTA method, *i.e.* GPWFormer, (e) results of our proposed BPT.

Analysis of Patch Merging. As shown in Fig. 3(b), our method clusters patches of the same category into dynamic tokens of various shapes and sizes. Large areas of water, with minimal textual details, are represented by fewer to-




Figure 3: Qualitative analysis on the DeepGlobe dataset. (a) Source image. (b) Patch tokens generated by PMT. (c) Ground-truth mask. (d) Results of GPWFormer. (e) Results of BPT (ours).

kens, while small, fine-grained areas use more tokens to preserve local information. Dynamic token allocation is crucial for preserving both global and local information without increasing computational cost.

Comparisons with GPWFormer. We compare our BPT with the previous state-of-the-art method, GPWFormer. Our BPT produces more precise results with better semantics and finer segmentation boundaries, showcasing its superior performance (Fig. 3(d)(e)).

Conclusion

In this work, we propose a novel UHR image segmentation method, termed Boundary-Enhanced Patch-Merging Transformer (BPT). The Patch-Merging Transformer dynamically and adaptively merges patches to effectively capture both global semantic information and local fine-grained details. The Boundary-Enhanced Module (BEM) enhances

segmentation accuracy by enriching fine details. Extensive experiments demonstrate that our BPT consistently outperforms existing methods on various UHR image segmentation benchmarks.

References

- Badrinarayanan, V.; Kendall, A.; and Cipolla, R. 2017. Segnet: A deep convolutional encoder-decoder architecture for image segmentation. *IEEE transactions on pattern analysis and machine intelligence*, 39(12): 2481–2495.
- Chen, L.-C.; Zhu, Y.; Papandreou, G.; Schroff, F.; and Adam, H. 2018. Encoder-decoder with atrous separable convolution for semantic image segmentation. In *Proceedings of the European conference on computer vision (ECCV)*, 801–818.
- Chen, W.; Jiang, Z.; Wang, Z.; Cui, K.; and Qian, X. 2019. Collaborative global-local networks for memory-efficient segmentation of ultra-high resolution images. In *Proceedings of the IEEE/CVF conference on computer vision and pattern recognition*, 8924–8933.
- Cheng, B.; Schwing, A.; and Kirillov, A. 2021. Per-pixel classification is not all you need for semantic segmentation. *Advances in neural information processing systems*, 34: 17864–17875.
- Cheng, H. K.; Chung, J.; Tai, Y.-W.; and Tang, C.-K. 2020. Cascadepsp: Toward class-agnostic and very high-resolution segmentation via global and local refinement. In *Proceedings of the IEEE/CVF conference on computer vision and pattern recognition*, 8890–8899.
- Contributors, M. 2020. MMsegmentation: Openmmlab semantic segmentation toolbox and benchmark.
- Cordts, M.; Omran, M.; Ramos, S.; Rehfeld, T.; Enzweiler, M.; Benenson, R.; Franke, U.; Roth, S.; and Schiele, B. 2016. The cityscapes dataset for semantic urban scene understanding. In *Proceedings of the IEEE conference on computer vision and pattern recognition*, 3213–3223.
- Demir, I.; Koperski, K.; Lindenbaum, D.; Pang, G.; Huang, J.; Basu, S.; Hughes, F.; Tuia, D.; and Raskar, R. 2018. Deepglobe 2018: A challenge to parse the earth through satellite images. In *Proceedings of the IEEE conference on computer vision and pattern recognition workshops*, 172–181.
- Du, M.; Ding, S.; and Jia, H. 2016. Study on density peaks clustering based on k-nearest neighbors and principal component analysis. *Knowledge-Based Systems*, 99: 135–145.
- Fan, M.; Lai, S.; Huang, J.; Wei, X.; Chai, Z.; Luo, J.; and Wei, X. 2021. Rethinking bisenet for real-time semantic segmentation. In *Proceedings of the IEEE/CVF conference on computer vision and pattern recognition*, 9716–9725.
- Fu, J.; Liu, J.; Tian, H.; Li, Y.; Bao, Y.; Fang, Z.; and Lu, H. 2019. Dual attention network for scene segmentation. In *Proceedings of the IEEE/CVF conference on computer vision and pattern recognition*, 3146–3154.
- Goodfellow, I.; Bengio, Y.; and Courville, A. 2016. *Deep learning*. MIT press.
- Graham, S.; Chen, H.; Gamper, J.; Dou, Q.; Heng, P.-A.; Snead, D.; Tsang, Y. W.; and Rajpoot, N. 2019. MILD-Net: Minimal information loss dilated network for gland instance segmentation in colon histology images. *Medical image analysis*, 52: 199–211.
- Guo, S.; Liu, L.; Gan, Z.; Wang, Y.; Zhang, W.; Wang, C.; Jiang, G.; Zhang, W.; Yi, R.; Ma, L.; et al. 2022. Isdnet: Integrating shallow and deep networks for efficient ultra-high resolution segmentation. In *Proceedings of the IEEE/CVF Conference on Computer Vision and Pattern Recognition*, 4361–4370.
- Guo, Y.; Liu, Y.; Oerlemans, A.; Lao, S.; Wu, S.; and Lew, M. S. 2016. Deep learning for visual understanding: A review. *Neurocomputing*, 187: 27–48.
- He, C.; Li, K.; Zhang, Y.; Zhang, Y.; Guo, Z.; Li, X.; Danelljan, M.; and Yu, F. 2023. Strategic preys make acute predators: Enhancing camouflaged object detectors by generating camouflaged objects. *arXiv preprint arXiv:2308.03166*.
- Hoque, O. B.; Swarup, S.; Adiga, A.; Nouwakpo, S. K.; and Marathe, M. 2024. IrrNet: Advancing Irrigation Mapping with Incremental Patch Size Training on Remote Sensing Imagery. In *Proceedings of the IEEE/CVF Conference on Computer Vision and Pattern Recognition*, 5460–5469.
- Huynh, C.; Tran, A. T.; Luu, K.; and Hoai, M. 2021. Progressive semantic segmentation. In *Proceedings of the IEEE/CVF Conference on Computer Vision and Pattern Recognition*, 16755–16764.
- Ji, D.; Jin, W.; Lu, H.; and Zhao, F. 2024. PPTFormer: Pseudo Multi-Perspective Transformer for UAV Segmentation. *arXiv preprint arXiv:2406.19632*.
- Ji, D.; Wang, H.; Tao, M.; Huang, J.; Hua, X.-S.; and Lu, H. 2022. Structural and statistical texture knowledge distillation for semantic segmentation. In *Proceedings of the IEEE/CVF Conference on Computer Vision and Pattern Recognition*, 16876–16885.
- Ji, D.; Zhao, F.; and Lu, H. 2023. Guided patch-grouping wavelet transformer with spatial congruence for ultra-high resolution segmentation. *arXiv preprint arXiv:2307.00711*.
- Ji, D.; Zhao, F.; Lu, H.; Tao, M.; and Ye, J. 2023. Ultra-high resolution segmentation with ultra-rich context: A novel benchmark. In *Proceedings of the IEEE/CVF Conference on Computer Vision and Pattern Recognition*, 23621–23630.
- Jiang, L.; Dai, B.; Wu, W.; and Loy, C. C. 2021. Focal frequency loss for image reconstruction and synthesis. In *Proceedings of the IEEE/CVF international conference on computer vision*, 13919–13929.
- Kirillov, A.; Wu, Y.; He, K.; and Girshick, R. 2020. Pointrend: Image segmentation as rendering. In *Proceedings of the IEEE/CVF conference on computer vision and pattern recognition*, 9799–9808.
- Krähenbühl, P.; and Koltun, V. 2011. Efficient inference in fully connected crfs with gaussian edge potentials. *Advances in neural information processing systems*, 24.
- Krizhevsky, A.; Sutskever, I.; and Hinton, G. E. 2012. Imagenet classification with deep convolutional neural networks. *Advances in neural information processing systems*, 25.

- Lai, W.-S.; Huang, J.-B.; Ahuja, N.; and Yang, M.-H. 2017. Deep laplacian pyramid networks for fast and accurate super-resolution. In *Proceedings of the IEEE conference on computer vision and pattern recognition*, 624–632.
- Lai, W.-S.; Huang, J.-B.; Ahuja, N.; and Yang, M.-H. 2018. Fast and accurate image super-resolution with deep laplacian pyramid networks. *IEEE transactions on pattern analysis and machine intelligence*, 41(11): 2599–2613.
- LeCun, Y.; Bengio, Y.; and Hinton, G. 2015. Deep learning. *nature*, 521(7553): 436–444.
- Li, Q.; Yang, W.; Liu, W.; Yu, Y.; and He, S. 2021a. From contexts to locality: Ultra-high resolution image segmentation via locality-aware contextual correlation. In *Proceedings of the IEEE/CVF International Conference on Computer Vision*, 7252–7261.
- Li, X.; Li, X.; Zhang, L.; Cheng, G.; Shi, J.; Lin, Z.; Tan, S.; and Tong, Y. 2020. Improving semantic segmentation via decoupled body and edge supervision. In *Computer Vision—ECCV 2020: 16th European Conference, Glasgow, UK, August 23–28, 2020, Proceedings, Part XVII 16*, 435–452. Springer.
- Li, Z.; Liu, F.; Yang, W.; Peng, S.; and Zhou, J. 2021b. A survey of convolutional neural networks: analysis, applications, and prospects. *IEEE transactions on neural networks and learning systems*, 33(12): 6999–7019.
- Liu, W.; Wang, Z.; Liu, X.; Zeng, N.; Liu, Y.; and Alsaadi, F. E. 2017. A survey of deep neural network architectures and their applications. *Neurocomputing*, 234: 11–26.
- Liu, Y.; Shi, S.; Wang, J.; and Zhong, Y. 2023. Seeing Beyond the Patch: Scale-Adaptive Semantic Segmentation of High-resolution Remote Sensing Imagery based on Reinforcement Learning. In *Proceedings of the IEEE/CVF International Conference on Computer Vision*, 16868–16878.
- Liu, Y.; Zhong, Y.; Shi, S.; and Zhang, L. 2024. Scale-aware deep reinforcement learning for high resolution remote sensing imagery classification. *ISPRS Journal of Photogrammetry and Remote Sensing*, 209: 296–311.
- Long, J.; Shelhamer, E.; and Darrell, T. 2015. Fully convolutional networks for semantic segmentation. In *Proceedings of the IEEE conference on computer vision and pattern recognition*, 3431–3440.
- Loshchilov, I.; and Hutter, F. 2016. Sgdr: Stochastic gradient descent with warm restarts. *arXiv preprint arXiv:1608.03983*.
- Loshchilov, I.; and Hutter, F. 2017. Decoupled weight decay regularization. *arXiv preprint arXiv:1711.05101*.
- Maggiori, E.; Tarabalka, Y.; Charpiat, G.; and Alliez, P. 2017. Can semantic labeling methods generalize to any city? the inria aerial image labeling benchmark. In *2017 IEEE International geoscience and remote sensing symposium (IGARSS)*, 3226–3229. IEEE.
- Milletari, F.; Navab, N.; and Ahmadi, S.-A. 2016. V-net: Fully convolutional neural networks for volumetric medical image segmentation. In *2016 fourth international conference on 3D vision (3DV)*, 565–571. Ieee.
- Qin, X.; Zhang, Z.; Huang, C.; Gao, C.; Dehghan, M.; and Jagersand, M. 2019. Basnet: Boundary-aware salient object detection. In *Proceedings of the IEEE/CVF conference on computer vision and pattern recognition*, 7479–7489.
- Ranftl, R.; Bochkovskiy, A.; and Koltun, V. 2021. Vision transformers for dense prediction. In *Proceedings of the IEEE/CVF international conference on computer vision*, 12179–12188.
- Rao, Y.; Zhao, W.; Liu, B.; Lu, J.; Zhou, J.; and Hsieh, C.-J. 2021. Dynamicvit: Efficient vision transformers with dynamic token sparsification. *Advances in neural information processing systems*, 34: 13937–13949.
- Rawat, W.; and Wang, Z. 2017. Deep convolutional neural networks for image classification: A comprehensive review. *Neural computation*, 29(9): 2352–2449.
- Ronneberger, O.; Fischer, P.; and Brox, T. 2015. U-net: Convolutional networks for biomedical image segmentation. In *Medical image computing and computer-assisted intervention—MICCAI 2015: 18th international conference, Munich, Germany, October 5-9, 2015, proceedings, part III 18*, 234–241. Springer.
- Shen, T.; Zhang, Y.; Qi, L.; Kuen, J.; Xie, X.; Wu, J.; Lin, Z.; and Jia, J. 2022. High quality segmentation for ultra high-resolution images. In *Proceedings of the IEEE/CVF conference on computer vision and pattern recognition*, 1310–1319.
- Strudel, R.; Garcia, R.; Laptev, I.; and Schmid, C. 2021. Segmenter: Transformer for semantic segmentation. In *Proceedings of the IEEE/CVF international conference on computer vision*, 7262–7272.
- Tang, C.; Chen, H.; Li, X.; Li, J.; Zhang, Z.; and Hu, X. 2021. Look closer to segment better: Boundary patch refinement for instance segmentation. In *Proceedings of the IEEE/CVF conference on computer vision and pattern recognition*, 13926–13935.
- Tschandl, P.; Rosendahl, C.; and Kittler, H. 2018. The HAM10000 dataset, a large collection of multi-source dermatoscopic images of common pigmented skin lesions. *Scientific data*, 5(1): 1–9.
- Vaswani, A.; Shazeer, N.; Parmar, N.; Uszkoreit, J.; Jones, L.; Gomez, A. N.; Kaiser, Ł.; and Polosukhin, I. 2017. Attention is all you need. *Advances in neural information processing systems*, 30.
- Wang, W.; Xie, E.; Li, X.; Fan, D.-P.; Song, K.; Liang, D.; Lu, T.; Luo, P.; and Shao, L. 2022. Pvt2: Improved baselines with pyramid vision transformer. *Computational Visual Media*, 8(3): 1–10.
- Wu, H.; Zheng, S.; Zhang, J.; and Huang, K. 2018. Fast end-to-end trainable guided filter. In *Proceedings of the IEEE Conference on Computer Vision and Pattern Recognition*, 1838–1847.
- Wu, T.; Lei, Z.; Lin, B.; Li, C.; Qu, Y.; and Xie, Y. 2020. Patch proposal network for fast semantic segmentation of high-resolution images. In *Proceedings of the AAAI Conference on Artificial Intelligence*, volume 34, 12402–12409.

Xie, E.; Wang, W.; Yu, Z.; Anandkumar, A.; Alvarez, J. M.; and Luo, P. 2021. SegFormer: Simple and efficient design for semantic segmentation with transformers. *Advances in neural information processing systems*, 34: 12077–12090.

Yu, C.; Gao, C.; Wang, J.; Yu, G.; Shen, C.; and Sang, N. 2021a. Bisenet v2: Bilateral network with guided aggregation for real-time semantic segmentation. *International journal of computer vision*, 129: 3051–3068.

Yu, C.; Wang, J.; Peng, C.; Gao, C.; Yu, G.; and Sang, N. 2018. Bisenet: Bilateral segmentation network for real-time semantic segmentation. In *Proceedings of the European conference on computer vision (ECCV)*, 325–341.

Yu, Q.; Zhang, J.; Zhang, H.; Wang, Y.; Lin, Z.; Xu, N.; Bai, Y.; and Yuille, A. 2021b. Mask guided matting via progressive refinement network. In *Proceedings of the IEEE/CVF conference on computer vision and pattern recognition*, 1154–1163.

Yuan, Y.; Xie, J.; Chen, X.; and Wang, J. 2020. Segfix: Model-agnostic boundary refinement for segmentation. In *Computer Vision—ECCV 2020: 16th European Conference, Glasgow, UK, August 23–28, 2020, Proceedings, Part XII 16*, 489–506. Springer.

Zeng, W.; Jin, S.; Liu, W.; Qian, C.; Luo, P.; Ouyang, W.; and Wang, X. 2022. Not all tokens are equal: Human-centric visual analysis via token clustering transformer. In *Proceedings of the IEEE/CVF Conference on Computer Vision and Pattern Recognition*, 11101–11111.

Zhao, H.; Qi, X.; Shen, X.; Shi, J.; and Jia, J. 2018. Icnet for real-time semantic segmentation on high-resolution images. In *Proceedings of the European conference on computer vision (ECCV)*, 405–420.

Zhao, H.; Shi, J.; Qi, X.; Wang, X.; and Jia, J. 2017. Pyramid scene parsing network. In *Proceedings of the IEEE conference on computer vision and pattern recognition*, 2881–2890.

Zheng, S.; Lu, J.; Zhao, H.; Zhu, X.; Luo, Z.; Wang, Y.; Fu, Y.; Feng, J.; Xiang, T.; Torr, P. H.; et al. 2021. Rethinking semantic segmentation from a sequence-to-sequence perspective with transformers. In *Proceedings of the IEEE/CVF conference on computer vision and pattern recognition*, 6881–6890.

Zhu, L.; Ji, D.; Zhu, S.; Gan, W.; Wu, W.; and Yan, J. 2021. Learning statistical texture for semantic segmentation. In *Proceedings of the IEEE/CVF Conference on Computer Vision and Pattern Recognition*, 12537–12546.

Zhu, Y.; Sapra, K.; Reda, F. A.; Shih, K. J.; Newsam, S.; Tao, A.; and Catanzaro, B. 2019. Improving semantic segmentation via video propagation and label relaxation. In *Proceedings of the IEEE/CVF conference on computer vision and pattern recognition*, 8856–8865.