

InstructNav: Zero-shot System for Generic Instruction Navigation in Unexplored Environment

Yuxing Long^{123*}, Wenzhe Cai^{4*}, Hongcheng Wang¹²³, Guanqi Zhan⁵ and Hao Dong^{123†}

¹CFCS, School of Computer Science, Peking University ²PKU-Agibot Lab

³National Key Laboratory for Multimedia Information Processing, School of Computer Science, Peking University ⁴School of Automation, Southeast University ⁵University of Oxford

Abstract: Enabling robots to navigate following diverse language instructions in unexplored environments is an attractive goal for human-robot interaction. However, this goal is challenging because different navigation tasks require different strategies. The scarcity of instruction navigation data hinders training an instruction navigation model with varied strategies. Therefore, previous methods are all constrained to one specific type of navigation instruction. In this work, we propose InstructNav, a generic instruction navigation system. InstructNav makes the first endeavor to handle various instruction navigation tasks without any navigation training or pre-built maps. To reach this goal, we introduce Dynamic Chain-of-Navigation (DCoN) to unify the planning process for different types of navigation instructions. Furthermore, we propose Multi-sourced Value Maps to model key elements in instruction navigation so that linguistic DCoN planning can be converted into robot actionable trajectories. With InstructNav, we complete the R2R-CE task in a zero-shot way for the first time and outperform many task-training methods. Besides, InstructNav also surpasses the previous SOTA method by 10.48% on the zero-shot Habitat ObjNav and by 86.34% on demand-driven navigation DDN. Real robot experiments on diverse indoor scenes further demonstrate our method’s robustness in coping with the environment and instruction variations. The project webpage is <https://sites.google.com/view/instructnav>.

1 Introduction

Instructing the robot to navigate in the unexplored indoor scene via natural language is user-friendly, which has drawn considerable interest within the robotic community [1][2][3][4][5]. A plausible future direction is to develop the robot that can understand and execute a large variety of instructions. This will greatly expand the application scenarios of instruction navigation robots. However, different types of instructions emphasize different navigation strategies. For example, object goal navigation approaches [6][7] primarily concentrate on performing efficient exploration to find the target object in unseen environments; visual language navigation methods [8][9] focus on following step-by-step instruction; demand-driven navigation [5] works are geared towards conducting demand-based commonsense reasoning. There are significant differences among their navigation strategies, which makes training an instruction navigation model that can follow diverse instructions difficult. The scarcity of instruction navigation data exacerbates this difficulty. Therefore, almost all previous works are limited to executing one type of navigation instructions and cannot adapt to other types. This raises the question - *Can we develop a zero-shot system for generic instruction navigation in the unexplored environment?*

The first challenge lies in how to unify different types of instructions. To reach this goal, we propose a generic navigation planning paradigm called **Dynamic Chain-of-Navigation (DCoN)**. The DCoN models critical elements in navigation - actions and landmarks, as well as their consequential relationship. It inherently corresponds to the Chain-of-Thought thinking process of the large language

* Joint first authors † Corresponding Author (hao.dong@pku.edu.cn)

model (LLM). This alignment allows the LLM to convert navigation instructions to DCoN without manual annotations. More importantly, DCoN is not a static and simple instruction decomposition but a generic navigation strategy that updates with the newly explored environment. During the navigation, the next navigation action and landmarks in DCoN will be dynamically updated at every decision-making step with observed objects considering LLM’s inner commonsense about room layout and human habits. This way, DCoN can inspire InstructNav to align semantic labels, efficiently explore the unseen environment, and conduct commonsense reasoning about landmarks.

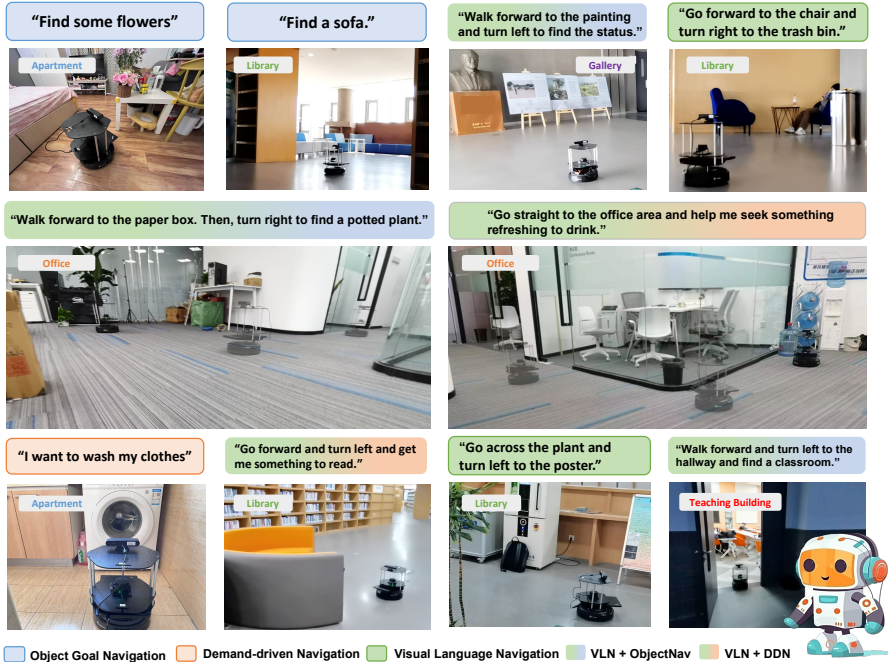


Figure 1: InstructNav can follow different types of navigation instructions in diverse indoor scenes.

With unified DCoN planning, the ensuing challenge is how to control the robot by this linguistic planning. To address this problem, we propose **Multi-sourced Value Maps**, which represents key elements in instruction navigation, including action, landmark, and history trajectory, on four value maps to decide the next waypoint and actionable trajectories. The Action Value Map and Semantic Value Map are created according to the next DCoN action and landmarks. They can encourage the robot to follow the specified action and move toward navigation landmarks. The Trajectory Value Map is established based on the navigation trajectory to avoid repetitive movement. Although these value maps can deal with simple instructions, there still exist difficulties when navigation instructions require multimodal reasoning. For example, the Semantic Value Map struggles to figure out which table on the map is "*the front dining table*" while the Action Value Map fails to represent "*walk between*". To improve InstructNav’s capability on multimodal reasoning, we further design an Intuition Value Map. The multimodal large model [10]’s prediction on the next navigation area is projected on the Intuition Value Map to guide the robot. At each decision step, these value maps are synthesized to plan the next waypoint. Their collaboration form InstructNav’s generic instruction navigation capability, which single semantic map-based methods like [11] [12] cannot realize.

In this work, our primary contribution is InstructNav, the first generic instruction navigation system that can execute different types of instructions in the continuous environment without any navigation training or pre-built maps. To reach this goal, we introduce Dynamic Chain-of-Navigation to unify different types of navigation instructions into a standard planning paradigm. We create Multi-sourced Value Maps to model the effect of key elements in instruction navigation. This way, the linguistic DCoN planning can be converted into robot actionable trajectories. With InstructNav, we first achieve zero-shot performance on the R2R-CE task [3] and outperform a wide array of task-training methods. Furthermore, InstructNav achieves 10.48% and 86.34% improvement on the zero-shot

Habitat ObjNav and demand-driven navigation DDN compared with state-of-the-art models. In the real world, InstructNav demonstrates robustness in diverse kinds of instructions and indoor scenes including apartment, office, library, gallery, and teaching buildings.

2 Related Work

2.1 Instruction-guided Navigation

Controlling a navigation robot through natural language instructions in unexplored environments is a user-friendly interaction mode. Many research works have been conducted in this area. According to the instruction type, these works can be categorized into object goal navigation, visual language navigation, and demand-driven navigation. The object goal navigation methods [13][1][6][7][14][15][16][17][18] can find one specific object in the scene. The visual language navigation approaches [3][15][16][17][8][9] can follow one step-by-step instruction to reach a specified destination. The demand-driven navigation models [5] can satisfy human demand by searching for related objects in the scene. Although these methods can perform a pre-defined type of instruction, all of them are incapable of executing different kinds of instructions, which significantly limits their application scenarios. Compared with them, our InstructNav can follow diverse types of instructions to navigate with convincing success rates.

2.2 Large Models in Robotics Navigation

With internet-scale training data, large models including large language models [19][20][21][22] and multimodal large models [23][24][25] [26][27] have emerged with powerful capabilities, which include instruction following, task planning, and visual perception. These capabilities are closely related to instruction navigation. The development of large models has motivated their application in robotic navigation. Some [12][6][28][29][11] directly used visual perception features encoded by multimodal large models (*e.g.*, CLIP[23] and BLIP2[24]) to retrieve target position while others [30][31][32][33][18] just simply leveraged large language models to make high-level navigation planning. Although these methods are all based on large models with strong generalization capabilities, none of them support different kinds of navigation instructions. Our InstructNav aims to relive the potential of large models to navigate with different kinds of instructions in a zero-shot way.

3 METHODOLOGY

3.1 Problem Formulation and Method Overview

Problem Formulation The generic instruction navigation task requires the robot to follow one instruction I in natural language format to reach the target location in the unexplored continuous environment. At each step, the robot can observe egocentric RGB image V_t and depth image D_t . The robot also knows its camera pose P_t . With observations $O_t = \{V_t, D_t, P_t\}$, the robot needs to execute low-level action a_t to move towards the target. No pre-built maps are allowed in this task.

Method Overview We propose to handle the unified instruction navigation via a new planning paradigm: Dynamic Chain-of-Navigation (DCoN) in Section 3.2. Then, we create Multi-sourced Value Maps (Section 3.3) to model key elements in generic instruction navigation. By deciding with these value maps, our method can plan actionable trajectories for low-level movement (Section 3.4).

3.2 Dynamic Chain-of-Navigation Planning

After analyzing instruction-guided navigation processes, we discern that the navigation robot should follow one action to move towards specific navigation landmarks. Consequently, the navigation instructions can be transformed into an "*Action 1 - Landmark 1* \rightarrow *Action 2 - Landmark 2* \rightarrow ..." schema, which is similar to the chain-of-thought thinking process of the large language model [34]. Therefore, this paradigm can be aptly named "Chain-of-Navigation (CoN)". The conversation from raw navigation instruction to CoN can be obtained through LLM.

However, generic navigation planning cannot be realized by directly extracting actions and landmarks from raw instructions. Firstly, the landmarks specified in the instruction like "*arched wooden doors*" may not align with the object labels produced by the semantic segmentation model like "*Doorway*",

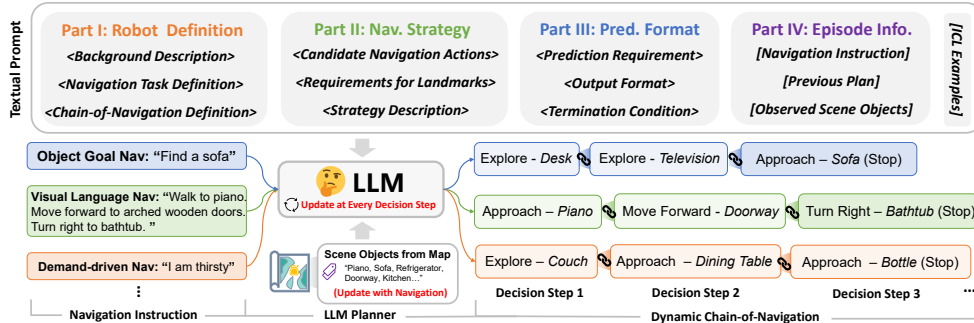


Figure 2: **The workflow of Dynamic Chain-of-Navigation (DCoN).** Different types of navigation instructions can be unified into DCoN by LLM. The next action and landmarks will be updated based on observed scene objects at every decision step. Beyond extracting actions and landmarks, DCoN achieves semantic label alignment, common-sense reasoning, and environmental exploration for navigation planning.

which hinders the retrieval of landmarks on the map. Secondly, the target landmarks may not be observed in the explored environment. At this time, navigation planning should inspire efficient environment exploration. Thirdly, instruction with abstract human demand like "*I am thirsty*" cannot be decomposed into concrete actions and landmarks at all.

To address these problems, we propose Dynamic Chain-of-Navigation (DCoN) as shown in Figure 2. Rather than make the whole plan at one time, the DCoN will be re-inferred at each decision-making step to update the next action and landmarks based on observed scene objects. The textual prompt for DCoN is composed of "Robot Definition", "Navigation Strategy", "Prediction Format" and "Episode Information" four parts. The *<Candidate Navigation Actions>* defines common navigation actions like "Explore", "Approach", "Move Forward" ... to choose from. The *<Requirements for Landmarks>* prioritizes the observed objects when planning the next landmarks so that they are more likely to be retrieved in the creation of the Semantic Value Map. Strategies for different instruction navigation tasks are defined in *<Strategy Description>* to infer the next landmark considering given navigation instruction, common house layout, and human habits. The LLM's prediction is formatted as $\{ 'Reason':... 'Action':... 'Landmark':... 'Flag':... \}$. As Figure 2 examples, DCoN can align "*arched wooden doors*" with "Doorway", guide the robot to explore areas with TV to find a *sofa* and approach a *bottle of water* to relieve *thirst*. With DCoN, InstructNav realizes landmark alignment, environment exploration, and commonsense reasoning for different types of navigation instructions.

3.3 Multi-sourced Value Maps

The DCoN planning is in language format, which cannot directly control the robot's movements. To convert the linguistic DCoN planning into robot actionable trajectories, we create Multi-sourced Value Maps (Figure 3). These value maps model key factors in the generic instruction navigation, including action, landmarks, and navigation history. The next waypoint and actionable trajectories can be decided based on Multi-sourced Value Maps. During the navigation, RGB-D and camera pose are utilized to build scene point cloud PCD . The area on the explored ground, free from obstacles, is selected as navigable area PCD_{nav} . The next DCoN action and landmarks to be executed are denoted as A_i and L_i . Each value map is initialized with all-zero values and detailed in the following.

3.3.1 Semantic Value Map

Accurately mapping observed objects' locations and semantic information is critical for navigating toward DCoN-specified landmarks. To this end, we create a Semantic Value Map m_s for DCoN landmarks L_i . In the navigation process, the 2D semantic segmentation mask [35] is lifted to 3D by depth and camera pose to obtain scene semantic point cloud PCD_{obj} . The semantic value C_{sem} of m_s is calculated based on the normalized minimal distances between each navigable area position $p \in PCD_{nav}$ and the L_i positions $q \in PCD_{obj}$. following Equation 1 and 2.

$$d_{sem} = \min_{q \in PCD_{obj}} \|p - q\|, \forall p \in PCD_{nav} \quad (1)$$

$$C_{sem} = 1 - \frac{d_{sem} - \min(d_{sem})}{\max(d_{sem}) - \min(d_{sem})} \quad (2)$$

As the above equations, the areas near the landmarks L_i will have relatively higher values than others.

3.3.2 Action Value Map

To endow InstructNav with the capability to execute concrete movement actions and explore the frontiers, we propose the Action Value Map m_a . A value assignment operation is conducted on the initial all-zero value map by the DCoN A_i type. The operation specifics are detailed below:

- *Move forward / Turn around / Turn right / Turn left*: Values of one are assigned to the front / back / right / left sector area at the robot current location. Each region corresponds to one-quarter of the panoramic Field of View (FOV) at the current location.
- *Explore*: Values of one are set for the boundaries of the present explored environment.
- *Enter / Exit*: Given that entering or exiting any room necessitates crossing door-shaped regions, the "Enter" or "Exit" actions will be replaced by a "Approach" action and a "Doorway" landmark will be integrated into the DCoN planning.
- *Approach*: This action does not necessitate any operation on the Action Value Map. It can be realized directly through the Semantic Value Map.

This way, the action A_i related areas will have higher values than others on m_a .

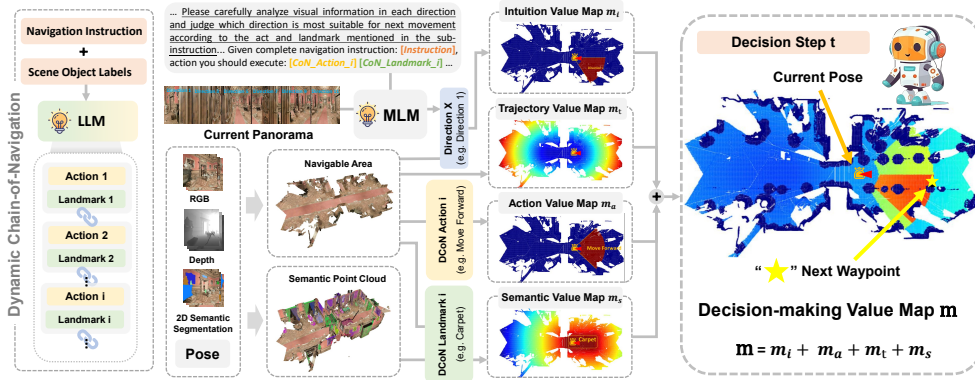


Figure 3: **The system framework of InstructNav.** The next Action i and Landmarks i are obtained from DCoN. Scene semantic point cloud is created from the RGB-D observation and 2D semantic segmentation. With this information, Multi-sourced Value Maps m_a , m_s , m_t , and m_i can be established. Areas with **redder** colors represent higher \uparrow values, while **bluer** colors indicate lower \downarrow values. By synthesizing them into a decision-making value map m , InstructNav can plan the next waypoint.

3.3.3 Trajectory Value Map

To encourage more diverse navigation trajectories, we design a Trajectory Value Map m_t for InstructNav. During the navigation, the robot's positions are continually recorded as a history trajectory PCD_{traj} . The trajectory value C_{traj} of m_t is calculated as the normalized minimal distances between each navigable area position $p \in PCD_{nav}$ and every history position $h \in PCD_{traj}$.

$$d_{traj} = \min_{q \in PCD_{traj}} \|p - h\|, \forall p \in PCD_{nav} \quad (3)$$

$$C_{traj} = \frac{d_{traj} - \min(d_{traj})}{\max(d_{traj}) - \min(d_{traj})} \quad (4)$$

As Equation 3 and 4, the areas far from history trajectory have relatively higher values to navigate.

3.3.4 Intuition Value Map

To further improve InstructNav's capabilities on multimodal semantic reasoning, we propose an Intuition Value Map m_i . The next navigation area predicted by the multimodal large model (MLM) is projected on this map with values of one to guide the robot to move. Figure 3 displays how InstructNav leverages GPT-4V to predict the next navigation area. For the visual input, N RGB

observations from different directions at the current position are sampled at equal intervals and concatenated into a panorama image P_i . The effect of N is studied in the Ablation Study. Each observation image is annotated with the corresponding direction ID. For the textual input, we define the task and provide a complete navigation instruction I , next action A_i , and landmarks L_i from Dynamic Chain-of-Navigation. In response, the large model will first conduct chain-of-thought CoT_i to analyze visual information in each direction and then make decisions on the next movement direction Dir_i . The multimodal large model makes inferences as Equation 5.

$$(CoT_i, Dir_i) = MLM(P_i; I, A_i, L_i) \quad (5)$$

The FOV at direction Dir_i is projected on the Intuition Value Map as MLM predicted navigation area. If there are navigable positions in this area, they will be assigned values of one. Otherwise, the failure feedback will be transmitted back to the large model, instigating re-prediction.

3.4 Navigation Process with Multi-sourced Value Maps

As Equation 6, a decision-making value map m is obtained by summing over all four value maps.

$$m = m_i + m_a + m_t + m_s \quad (6)$$

Obstacles areas on the decision-making value map m are set to zero for obstacle avoidance. Then, following Equation 7, the navigation goal (x_i, y_i, z_i) is set to be the point with the highest value on the m and the robot trajectory is planned by A* algorithm, which is also based on the generated value map m . In the simulator, as the action space follows a discrete setting, we use a simple rotate-then-forward[36] to track the planned path and while in the real-world, we directly control the robot speed. The navigation is stopped when DCoN sets "Flag" to "True" or GPT-4V outputs "Stop" judgment.

$$(x_i, y_i, z_i) = \arg \max_{(x,y,z) \in m} P(x, y, z) \quad (7)$$

Table 1: Comparison with SOTA methods on HM3D object goal navigation.

Method	Training Free	Novel Object	Support Instruction	Navigation Error	Success Rate	SPL
SemExp [37]	✗	✗	ObjectNav	2.94	37.9	18.8
PixelNav [7]	✗	✓	ObjectNav	-	37.9	20.5
Habitat-Web [38]	✗	✗	ObjectNav	-	41.5	16.0
OVRL [39]	✗	✗	ObjectNav	-	62.0	26.8
ZSON [40]	✓	✓	ObjectNav	-	25.5	12.6
ESC [6]	✓	✓	ObjectNav	-	39.2	22.3
VoroNav [41]	✓	✓	ObjectNav	-	42.0	26.0
L3MVN [14]	✓	✓	ObjectNav	4.43	50.4	23.1
VLNF [14]	✓	✓	ObjectNav	-	52.5	30.4
InstructNav (Ours)	✓	✓	Generic	2.58	58.0	20.9

Table 2: Comparison with SOTA methods on R2R-CE visual language navigation. For fairness, only methods free from MP3D dataset-specific waypoint predictors are studied.

Method	Training Free	Support Instruction	Trajectory Length	Navigation Error	Success Rate	SPL
Sasra [42]	✗	VLN	7.89	8.32	24	22
Seq2Seq [3]	✗	VLN	9.30	7.77	25	22
CWP-CMA [8]	✗	VLN	8.22	7.54	27	25
CWP-RecBERT [8]	✗	VLN	7.42	7.66	23	22
Ego2Map-NaViT [9]	✗	VLN	8.03	7.25	30	29
CMA [3]	✗	VLN	8.64	7.37	32	30
NaVid [43]	✗	VLN	7.63	5.47	37	36
InstructNav (Ours)	✓	Generic	7.74	6.89	31	24

Table 3: Comparison with SOTA methods on DDN demand-driven navigation.

Method	Training Free	Novel Object	Support Instruction	Trajectory Length	Success Rate	SPL
ZSON-demand [5]	✗	✓	DDN	-	3.5	2.4
VTN-CLIP-demand [5]	✗	✓	DDN	-	9.3	3.9
DDN [5]	✗	✓	DDN	3.85	16.1	8.4
ChatGPT-Prompt [19]	✓	✓	DDN	0.60	0.3	0.01
MiniGPT-4 [44]	✓	✓	DDN	0.74	2.9	2.0
InstructNav (Ours)	✓	✓	Generic	4.44	30.0	14.2

4 EXPERIMENTS

4.1 Experiment Setup

For object goal navigation, we evaluate our method on the HM3D [45] dataset in Habitat simulator following Habitat ObjectNav challenge’s setting [1]. For visual language navigation, we test our method on the R2R-CE [3] dataset val-unseen split with the Habitat simulator. For demand-driven navigation, we evaluate our method on the DDN [5] dataset based on AI2Thor [46] simulator and ProcThor [47] scenes following its unseen scenes and instructions setting. As previous work [3] [1] [5], we take Trajectory Length (TL), Navigation Error (NE), Success Rate (SR), Oracle Success Rate (OSR), and SR penalized by Path Length (SPL) as evaluation metrics.

4.2 Implementation Details

We utilize GPT-4 (*gpt-4-0613*) [21] to plan Dynamic Chain-of-Navigation and adopt GPT-4V (*gpt-4-vision-preview*) [10] to judge navigation directions for Intuition Value Map. Their parameters are all at the OpenAI default settings. The number of RGB observations in the visual prompt (*i.e.*, N) is set to 6 following the ablation study result. When creating semantic point cloud, we deploy GLEE [35] on one RTX 4090 GPU to conduct semantic segmentation on the RGB image. Note that our InstructNav is completely free from navigation training and pre-built maps.

4.3 Simulation Experiments

Object Goal Navigation on HM3D We compare our method with state-of-the-art object goal navigation models on HM3D datasets. Table 1 shows that our InstructNav outperforms all zero-shot methods on success rate and is comparable to the best trained object navigation model OVRL [39].

Visual Language Navigation on R2R-CE Many previous methods rely on waypoint predictor [36] [48] specifically trained on the Matterport3D topological map to improve their performances on MP3D-related navigation tasks. Our method predicts the next waypoint based on our designed Multi-sourced Values Maps in a zero-shot way. Therefore, We follow [8], [9] and [43] to compare our InstructNav with VLN models free from waypoint predictor trained on MP3D topological map. From Table 2, it can be observed that InstructNav is the first model that completes visual language navigation task in a zero-shot way and it outperforms a wide array of task-trained models.

Demand-driven Navigation on DDN The baselines of the DDN task include task-adapted large models. We compare our method with these trained and non-trained models on the unseen scenes and unseen instructions. As Table 3, InstructNav outperforms all baselines by a large margin.

4.3.1 Ablation Study

To conduct the ablation study, we randomly sampled 100 instructions for each task respectively.

The effect of N RGB observations in MLM’s visual prompt

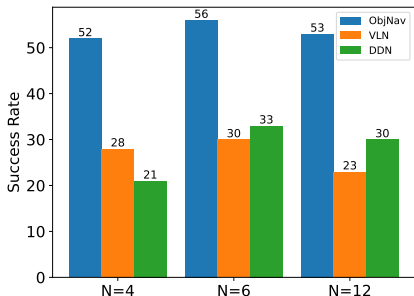


Figure 4: Effect of N RGB observations.

We test three different values of N to study its influence on InstructNav. The " $N = 4$ " concatenates front, right, back, and left (*i.e.*, Direction 1, 4, 7, 10) RGB observations as MLM’s visual prompt while " $N = 12$ " concatenates all twelve RGB observations. The " $N = 6$ " selects 6 out of all 12 RGB observations with an interval 1 as visual input to MLM. From Figure 4, we can observe that " $N = 6$ " consistently produces better performance on all three navigation tasks. After analyzing failure cases, we found that smaller N may miss some key visual information, while larger N may increase the understanding burden of MLM. Therefore, we set N to 6 in our implementation.

The effect of DCoN and Multi-sourced Value Maps To verify the effectiveness of DCoN and Multi-sourced Value Maps in our method, we ablate DCoN and four value maps in Table 4. Through the experiment, we find that DCoN is critical to the InstructNav. Ablating DCoN results in a significant decrease in the success rate on all three tasks. Our method relies on DCoN to achieve unified planning for different instruction navigation tasks. Besides, all four Multi-sourced Value

Maps show improvement as expected. The ablation of any one value map will weaken InstructNav’s performance on all tasks. The Multi-sourced Value Map is a suitable representation of key factors involved in the decision of generic instruction navigation.

Table 4: **Ablation study about DCoN and Multi-sourced Value Maps in our InstructNav system.**

Method	Object Nav. on HM3D			Visual Language Nav. on R2R-CE				Demand-driven Nav. on DDN			
	NE	SR	SPL	TL	NE	OSR	SR	SPL	TL	SR	SPL
InstructNav	2.91	56	22.5	6.74	6.04	42	30	22	4.27	33	15.6
w/o Dynamic CoN (DCoN)	3.09	44	19.4	7.42	7.49	46	23	18	4.51	22	10.8
w/o Action Value Map	3.26	51	19.1	6.82	6.97	39	28	22	4.76	28	15.9
w/o Semantic Value Map	3.17	44	18.9	8.13	8.64	40	21	17	5.01	25	14.1
w/o Trajectory Value Map	3.00	52	21.7	5.54	6.83	31	19	16	3.81	21	11.4
w/o Intuition Value Map	3.13	54	21.2	9.22	9.18	47	17	11	5.62	20	11.1

The effect of open-source large models We further replace GPT models in InstructNav with Llama3 70B [22] and LLaVA1.6 34B (*i.e.*, LLaVA-NeXT 34B) [27] to explore the feasibility of driving InstructNav by open-source models. Specifically, Llama3 is utilized to plan the DCoN while LLaVA1.6 is adopted to create the Intuition Value Map. From Table 5, we can observe that open-source models can achieve comparable performances to GPT models in a portion of tasks (*e.g.*, ObjectNav). This benefits from the robust design of DCoN and Multi-sourced Value Maps in the InstructNav. However, open-source models still exhibit weakness compared with GPT models.

Table 5: **Comparison between open-sourced and close source large models in InstructNav.**

Large Models in InstructNav (Language + Multimodal)	Object Nav. on HM3D			Visual Language Nav. on R2R-CE				Demand-driven Nav. on DDN			
	NE	SR	SPL	TL	NE	OSR	SR	SPL	TL	SR	SPL
GPT4 + GPT4V	2.91	56	22.5	6.74	6.04	42	30	22	4.27	33	15.6
Llama3 70B + GPT4V	3.19	50	18.9	6.89	7.02	40	23	19	4.09	21	11.0
GPT4 + LLaVA1.6 34B	3.26	50	19.4	6.12	7.97	26	17	13	5.45	28	13.9
Llama3 70B + LLaVA1.6 34B	3.14	50	17.8	5.82	8.34	24	12	9	5.30	18	8.3

4.4 Real Robot Experiments

We perform real robot experiments based on the *Turtlebot 4* mobile robot. Our robot is equipped with an *ORBEC Astra Pro Plus* RGB-D camera connected to the *ThinkPad E14* laptop computer and an *RPLIDAR-A1* lidar connected to *Raspberry Pi 4B* as sensors. All processors are installed on the robot and communicate with each other through a portable WiFi. To accelerate, InstructNav is deployed on a remote RTX 4090 workstation. We utilize the SLAM Toolbox [49] for self-localization and the Navigation2 [50][51] for point-to-point navigation with dynamic obstacle avoidance.

The real robot experiments are conducted in representative indoor scenes including large-scale offices and multi-room apartments, open library, gallery, and teaching building. To demonstrate the effectiveness of our approach, every instruction is independently executed without any pre-built map. For each scene, we create diverse navigation instructions covering different instruction types and navigation goals. Figure 1 displays the scenes and a part of navigation instructions in our real robot experiments.

5 Conclusion

In this work, we focus on developing the first generic instruction navigation system InstructNav in the continuous environment without any navigation training or pre-built maps. To reach this goal, we propose the Dynamic Chain-of-Navigation to unify different navigation instructions and model key elements in instruction navigation through Multi-sourced Value Maps. This way the linguistic DCoN planning can be converted into robot actionable trajectories. Extensive experiments on the simulators and the real robot demonstrate the generalization and effectiveness of our training-free method.

Limitation and Future work The current InstructNav system still relies on close source large models to achieve the best performance. Besides, the quality of the semantic value map is influenced by occlusion. In the future, we will try to design a data generation pipeline to overcome data scarcity and develop an end-to-end model for generic instruction navigation. We will also test better segmentation algorithms that are more robust to occlusion [52][53].

References

- [1] K. Yadav, J. Krantz, R. Ramrakhya, S. K. Ramakrishnan, J. Yang, A. Wang, J. Turner, A. Gokaslan, V.-P. Berges, R. Mootaghi, O. Maksymets, A. X. Chang, M. Savva, A. Clegg, D. S. Chaplot, and D. Batra. Habitat challenge 2023, 2023.
- [2] F. Xia, A. R. Zamir, Z. He, A. Sax, J. Malik, and S. Savarese. Gibson env: Real-world perception for embodied agents. In *Proceedings of the IEEE conference on computer vision and pattern recognition*, pages 9068–9079, 2018.
- [3] J. Krantz, E. Wijmans, A. Majumdar, D. Batra, and S. Lee. Beyond the nav-graph: Vision and language navigation in continuous environments. In *European Conference on Computer Vision (ECCV)*, 2020.
- [4] A. Ku, P. Anderson, R. Patel, E. Ie, and J. Baldridge. Room-across-room: Multilingual vision-and-language navigation with dense spatiotemporal grounding. *arXiv preprint arXiv:2010.07954*, 2020.
- [5] H. Wang, A. G. H. Chen, X. Li, M. Wu, and H. Dong. Find what you want: Learning demand-conditioned object attribute space for demand-driven navigation. *Advances in Neural Information Processing Systems*, 2023.
- [6] K. Zhou, K. Zheng, C. Pryor, Y. Shen, H. Jin, L. Getoor, and X. E. Wang. Esc: Exploration with soft commonsense constraints for zero-shot object navigation. In *Proceedings of the 40th International Conference on Machine Learning, ICML’23*. JMLR.org, 2023.
- [7] W. Cai, S. Huang, G. Cheng, Y. Long, P. Gao, C. Sun, and H. Dong. Bridging zero-shot object navigation and foundation models through pixel-guided navigation skill, 2023.
- [8] Y. Hong, Z. Wang, Q. Wu, and S. Gould. Bridging the gap between learning in discrete and continuous environments for vision-and-language navigation. In *Proceedings of the IEEE/CVF Conference on Computer Vision and Pattern Recognition (CVPR)*, June 2022.
- [9] Y. Hong, Y. Zhou, R. Zhang, F. Deroncourt, T. Bui, S. Gould, and H. Tan. Learning navigational visual representations with semantic map supervision, 2023.
- [10] Z. Yang, L. Li, K. Lin, J. Wang, C.-C. Lin, Z. Liu, and L. Wang. The dawn of Imms: Preliminary explorations with gpt-4v(ision), 2023.
- [11] N. H. Yokoyama, S. Ha, D. Batra, J. Wang, and B. Bucher. Vlfm: Vision-language frontier maps for zero-shot semantic navigation. In *2nd Workshop on Language and Robot Learning: Language as Grounding*, 2023.
- [12] C. Huang, O. Mees, A. Zeng, and W. Burgard. Visual language maps for robot navigation. In *Proceedings of the IEEE International Conference on Robotics and Automation (ICRA)*, London, UK, 2023.
- [13] D. Batra, A. Gokaslan, A. Kembhavi, O. Maksymets, R. Mottaghi, M. Savva, A. Toshev, and E. Wijmans. ObjectNav Revisited: On Evaluation of Embodied Agents Navigating to Objects. In *arXiv:2006.13171*, 2020.
- [14] B. Yu, H. Kasaei, and M. Cao. L3mvn: Leveraging large language models for visual target navigation. *arXiv preprint arXiv:2304.05501*, 2023.
- [15] A. Majumdar, A. Shrivastava, S. Lee, P. Anderson, D. Parikh, and D. Batra. Improving vision-and-language navigation with image-text pairs from the web. In *Computer Vision–ECCV 2020: 16th European Conference, Glasgow, UK, August 23–28, 2020, Proceedings, Part VI 16*, pages 259–274. Springer, 2020.

- [16] A. Moudgil, A. Majumdar, H. Agrawal, S. Lee, and D. Batra. Soat: A scene-and object-aware transformer for vision-and-language navigation. *Advances in Neural Information Processing Systems*, 34:7357–7367, 2021.
- [17] P.-L. Guhur, M. Tapaswi, S. Chen, I. Laptev, and C. Schmid. Airbert: In-domain Pretraining for Vision-and-Language Navigation, 2021.
- [18] Y. Goel, N. Vaskevicius, L. Palmieri, N. Chebrolu, and C. Stachniss. Predicting dense and context-aware cost maps for semantic robot navigation. *arXiv preprint arXiv:2210.08952*, 2022.
- [19] T. B. Brown, B. Mann, N. Ryder, M. Subbiah, J. Kaplan, P. Dhariwal, A. Neelakantan, P. Shyam, G. Sastry, A. Askell, et al. Language models are few-shot learners. *arXiv preprint arXiv:2005.14165*, 2020.
- [20] OpenAI. Introducing chatgpt, 2022.
- [21] OpenAI. Gpt-4 technical report, 2023.
- [22] AI@Meta. Llama 3 model card. 2024. URL https://github.com/meta-llama/llama3/blob/main/MODEL_CARD.md.
- [23] A. Radford, J. W. Kim, C. Hallacy, A. Ramesh, G. Goh, S. Agarwal, G. Sastry, A. Askell, P. Mishkin, J. Clark, G. Krueger, and I. Sutskever. Learning transferable visual models from natural language supervision. *CoRR*, abs/2103.00020, 2021. URL <https://arxiv.org/abs/2103.00020>.
- [24] J. Li, D. Li, S. Savarese, and S. Hoi. Blip-2: Bootstrapping language-image pre-training with frozen image encoders and large language models. *arXiv preprint arXiv:2301.12597*, 2023.
- [25] W. Dai, J. Li, D. Li, A. M. H. Tiong, J. Zhao, W. Wang, B. Li, P. Fung, and S. C. H. Hoi. Instructblip: Towards general-purpose vision-language models with instruction tuning. *CoRR*, abs/2305.06500, 2023. doi:10.48550/arXiv.2305.06500.
- [26] H. Liu, C. Li, Q. Wu, and Y. J. Lee. Visual instruction tuning. *arXiv preprint arXiv:2304.08485*, 2023.
- [27] H. Liu, C. Li, Y. Li, B. Li, Y. Zhang, S. Shen, and Y. J. Lee. Llava-next: Improved reasoning, ocr, and world knowledge, January 2024. URL <https://llava-vl.github.io/blog/2024-01-30-llava-next/>.
- [28] J. Chen, G. Li, S. Kumar, B. Ghanem, and F. Yu. How to not train your dragon: Training-free embodied object goal navigation with semantic frontiers, 2023.
- [29] D. Shah, B. Osiński, S. Levine, et al. Lm-nav: Robotic navigation with large pre-trained models of language, vision, and action. In *Conference on Robot Learning*, pages 492–504. PMLR, 2023.
- [30] G. Zhou, Y. Hong, and Q. Wu. Navgpt: Explicit reasoning in vision-and-language navigation with large language models, 2023.
- [31] K. Rana, J. Haviland, S. Garg, J. Abou-Chakra, I. Reid, and N. Suenderhauf. Sayplan: Grounding large language models using 3d scene graphs for scalable task planning. In *7th Annual Conference on Robot Learning*, 2023. URL <https://openreview.net/forum?id=wMpOM00Ss7a>.
- [32] Y. Long, X. Li, W. Cai, and H. Dong. Discuss before moving: Visual language navigation via multi-expert discussions, 2023.
- [33] A. Rajvanshi, K. Sikka, X. Lin, B. Lee, H.-P. Chiu, and A. Velasquez. Saynav: Grounding large language models for dynamic planning to navigation in new environments, 2023.

- [34] J. Wei, X. Wang, D. Schuurmans, M. Bosma, F. Xia, E. Chi, Q. V. Le, D. Zhou, et al. Chain-of-thought prompting elicits reasoning in large language models. *Advances in Neural Information Processing Systems*, 35:24824–24837, 2022.
- [35] J. Wu, Y. Jiang, Q. Liu, Z. Yuan, X. Bai, and S. Bai. General object foundation model for images and videos at scale, 2023.
- [36] D. An, H. Wang, W. Wang, Z. Wang, Y. Huang, K. He, and L. Wang. Etpnav: Evolving topological planning for vision-language navigation in continuous environments. *arXiv preprint arXiv:2304.03047*, 2023.
- [37] D. S. Chaplot, D. Gandhi, A. Gupta, and R. Salakhutdinov. Object goal navigation using goal-oriented semantic exploration. In *In Neural Information Processing Systems (NeurIPS)*, 2020.
- [38] R. Ramrakhya, E. Undersander, D. Batra, and A. Das. Habitat-web: Learning embodied object-search strategies from human demonstrations at scale. In *CVPR*, 2022.
- [39] K. Yadav, R. Ramrakhya, A. Majumdar, V.-P. Berges, S. Kuhar, D. Batra, A. Baevski, and O. Maksymets. Offline visual representation learning for embodied navigation. In *Workshop on Reincarnating Reinforcement Learning at ICLR 2023*, 2023.
- [40] A. Majumdar, G. Aggarwal, B. Devnani, J. Hoffman, and D. Batra. Zson: Zero-shot object-goal navigation using multimodal goal embeddings. In *Proceedings of the IEEE/CVF International Conference on Computer Vision*, 2023.
- [41] P. Wu, Y. Mu, B. Wu, Y. Hou, J. Ma, S. Zhang, and C. Liu. Voronav: Voronoi-based zero-shot object navigation with large language model, 2024.
- [42] M. Z. Irshad, N. C. Mithun, Z. Seymour, H.-P. Chiu, S. Samarasekera, and R. Kumar. Semantically-aware spatio-temporal reasoning agent for vision-and-language navigation in continuous environments. In *2022 26th International Conference on Pattern Recognition (ICPR)*, pages 4065–4071. IEEE, 2022.
- [43] J. Zhang, K. Wang, R. Xu, G. Zhou, Y. Hong, X. Fang, Q. Wu, Z. Zhang, and W. He. Navid: Video-based vlm plans the next step for vision-and-language navigation. *arXiv preprint arXiv:2402.15852*, 2024.
- [44] D. Zhu, J. Chen, X. Shen, X. Li, and M. Elhoseiny. Minigpt-4: Enhancing vision-language understanding with advanced large language models. *arXiv preprint arXiv:2304.10592*, 2023.
- [45] S. K. Ramakrishnan, A. Gokaslan, E. Wijmans, O. Maksymets, A. Clegg, J. M. Turner, E. Undersander, W. Galuba, A. Westbury, A. X. Chang, M. Savva, Y. Zhao, and D. Batra. Habitat-matterport 3d dataset (HM3d): 1000 large-scale 3d environments for embodied AI. In *Thirty-fifth Conference on Neural Information Processing Systems Datasets and Benchmarks Track*, 2021. URL <https://arxiv.org/abs/2109.08238>.
- [46] E. Kolve, R. Mottaghi, W. Han, E. VanderBilt, L. Weihs, A. Herrasti, D. Gordon, Y. Zhu, A. Gupta, and A. Farhadi. AI2-THOR: An Interactive 3D Environment for Visual AI. *arXiv*, 2017.
- [47] M. Deitke, E. VanderBilt, A. Herrasti, L. Weihs, J. Salvador, K. Ehsani, W. Han, E. Kolve, A. Farhadi, A. Kembhavi, and R. Mottaghi. ProcTHOR: Large-Scale Embodied AI Using Procedural Generation. In *NeurIPS*, 2022. Outstanding Paper Award.
- [48] D. An, Y. Qi, Y. Li, Y. Huang, L. Wang, T. Tan, and J. Shao. Bevbort: Multimodal map pre-training for language-guided navigation. *Proceedings of the IEEE/CVF International Conference on Computer Vision*, 2023.

- [49] S. Macenski and I. Jambrecic. Slam toolbox: Slam for the dynamic world. *Journal of Open Source Software*, 6(61):2783, 2021.
- [50] S. Macenski, T. Moore, D. Lu, A. Merzlyakov, and M. Ferguson. From the desks of ros maintainers: A survey of modern and capable mobile robotics algorithms in the robot operating system 2. *Robotics and Autonomous Systems*, 2023.
- [51] S. Macenski, F. Martín, R. White, and J. Ginés Clavero. The marathon 2: A navigation system. In *2020 IEEE/RSJ International Conference on Intelligent Robots and Systems (IROS)*, 2020. URL <https://github.com/ros-planning/navigation2>.
- [52] G. Zhan, C. Zheng, W. Xie, and A. Zisserman. Amodal ground truth and completion in the wild. *CVPR*, 2024.
- [53] G. Zhan, W. Xie, and A. Zisserman. A tri-layer plugin to improve occluded detection. *British Machine Vision Conference*, 2022.