







IAMCV Multi-Scenario Vehicle Interaction Dataset

Novel Certad  *Student Member, IEEE*, Enrico del Re  *Student Member, IEEE*, Helena Korndörfer, Gregory Schröder, *Student Member, IEEE*, Walter Morales-Alvarez  *Student Member, IEEE*, Sebastian Tschernuth  *Student Member, IEEE*, Delgermaa Gankhuyag  *Student Member, IEEE*, Luigi del Re *Senior Member, IEEE* and Cristina Olaverri-Monreal  *Senior Member, IEEE*

Abstract—The acquisition and analysis of high-quality sensor data constitute an essential requirement in shaping the development of fully autonomous driving systems. This process is indispensable for enhancing road safety and ensuring the effectiveness of the technological advancements in the automotive industry. This study introduces the Interaction of Autonomous and Manually-Controlled Vehicles (IAMCV) dataset, a novel and extensive dataset focused on inter-vehicle interactions. The dataset, enriched with a sophisticated array of sensors such as Light Detection and Ranging, cameras, Inertial Measurement Unit/Global Positioning System, and vehicle bus data acquisition, provides a comprehensive representation of real-world driving scenarios that include roundabouts, intersections, country roads, and highways, recorded across diverse locations in Germany. Furthermore, the study shows the versatility of the IAMCV dataset through several proof-of-concept use cases. Firstly, an unsupervised trajectory clustering algorithm illustrates the dataset's capability in categorizing vehicle movements without the need for labeled training data. Secondly, we compare an online camera calibration method with the Robot Operating System-based standard, using images captured in the dataset. Finally, a preliminary test employing the YOLOv8 object-detection model is conducted, augmented by reflections on the transferability of object detection across various LIDAR resolutions. These use cases underscore the practical utility of the collected dataset, emphasizing its potential to advance research and innovation in the area of intelligent vehicles.

Index Terms—Autonomous driving dataset, road users interaction, segmented trajectories, point clouds

I. INTRODUCTION

THE rapid evolution of autonomous driving technology necessitates robust datasets that accurately reflect the complexities of real-world driving environments. Information from real data is decisive to determine relevant scenarios, to establish a connection between the results of simulations and real situations and to set up realistic models. With continuous advancements in sensor technologies, data acquisition systems have become more sophisticated, enabling the collection of detailed information including spatial, temporal, and contextual aspects of driving scenarios.

In this context, the production of new datasets serves as the core of innovation in autonomous vehicle technology,

enabling safer, more efficient, and globally adaptable self-driving systems. In light of this demand, this paper introduces the Autonomous and Manually-Controlled Vehicles (IAMCV) dataset. The data has undergone thorough processing and labeling, presenting a variety of traffic scenarios that depict different road users, including cars, long vehicles, cyclists, motorcycles, pedestrians, scooters, trucks, and vans, making a significant contribution to the progress of autonomous driving, adding depth and richness to existing datasets. Each agent has been assigned trajectory labels, providing information about their individual trajectories, relative trajectories to the ego vehicle, and the observed interactions. A detailed overview of the labeling process, encompassing frame and agent selection taking into account their trajectories, along with statistics related to the resulting 3D bounding boxes, will be published promptly. The IAMCV dataset is publicly available via the IEEE DataPort repository [1] as described in the webpage of the IAMCV project [2]. Utilizing the transformation matrix that maps each sensor to the vehicle reference frame enables the estimation of trajectories for both the ego vehicle and the surrounding road users.

The primary contributions of the IAMCV dataset include:

- The integration of data extends beyond external Global Navigation Satellite System (GNSS) and Inertial Measurement Unit (IMU) sources to include direct access to the vehicle bus. This attribute stands as a notable advantage compared to other existing datasets, amplifying the dataset's overall comprehensiveness and uniqueness.
- Furthermore, the selection of data locations aims to augment existing datasets collected using drones. This inclusion introduces driver-centric insights, thereby facilitating the analysis of high-level interaction patterns.
- An important strength of the IAMCV dataset lies in its extensive coverage of diverse scenarios. The inclusion of such a wide range of scenarios is crucial for testing Autonomous Driving Systems, contributing significantly to the enhancement of algorithmic reliability and safety.

The IAMCV dataset achieves this by incorporating:

- diverse data sources
- various sensor configurations
- different geographical locations
- heterogeneous driving scenarios
- a driver-centric perspective

The data was obtained as part of the Austrian Science Fund (FWF)-funded project with the same name. Focused on inter-vehicle interactions, the dataset comprehensively captures

Gregory Schroeder is with IAV GmbH, Berlin, Germany
Luigi del Re, was with the Institute for Design and Control of Mechatronic Systems, Johannes Kepler University Linz, 4040 Linz, Austria
Novel Certad, Enrico del Re, Helena Korndörfer, Gregory Schröder, Walter Morales-Alvarez, Sebastian Tschernuth, Delgermaa Gankhuyag and Cristina Olaverri-Monreal are with the Department Intelligent Transport Systems at the Johannes Kepler University, Linz in Austria. E-mail: (novel.certad_hernandez, enrico.del_re, gregory_peter.schroeder, sebastian.tschernuth, delgermaa.gankhuyag, cristina.olaverri-monreal)@jku.at

diverse road scenes across Germany, covering roundabouts, intersections, and highways in urban and rural traffic scenarios.

Through the simultaneous collection of data from multiple sensors such as Light Detection And Ranging (LIDARS), cameras, Global Positioning System (GPS), etc [3], [4], the IAMCV dataset provides a driver-centric view of the road network, facilitating the analysis, modeling, and assessment of autonomous driving algorithms and systems across a diverse array of scenarios.

The next sections provide an in-depth description of the sensor setup, data acquisition methodology, and preprocessing techniques utilized to maintain the quality and reliability of the recorded data.

The remainder of this paper is organized as follows: Section II provides an overview of datasets related to this work that specifically emphasize multimodal sensor data. Section III describes the road scenarios location and the recording procedure. Section IV provides an overview of the data acquisition, detailing the sensor arrangement and calibration and synchronization procedures. Sections V and VI present an insight into the IAMCV dataset data handling procedures and its corresponding analysis. Section VII includes proof-of-concept applications to showcase the dataset’s practicality. Discussion and concluding remarks can be found in Sections VIII and IX respectively.

II. RELATED WORK

According to the authors in [5], datasets can be categorized into the following three primary types:

- 1) Datasets from fixed stations: These datasets are generated from sensors, including cameras, LIDARS, and radars, strategically positioned on traffic lights, poles, or buildings at specific locations. They function both as surveillance systems and as sources of research-oriented traffic data. For example, the NGSIM (Next Generation Simulation) dataset is a collection of traffic trajectory data collected from urban intersections and highway segments in the United States [6]. It includes individual vehicle trajectories and different types of vehicles.
- 2) Drones: Much like fixed stations, drone datasets provide a stable and location-specific perspective. The widespread occurrence of such datasets has become more pronounced recently, as evidenced by examples like DORA [5], IND [7], ROUND [8], HIGHD [9], EXID [10], and INTERACTION [11].
- 3) Test vehicles. Test vehicles play a crucial role in the development, training, and analysis of perception and control algorithms for Automated Driving Systems (ADS). Data derived from test vehicles stands as the primary source of information, contributing significantly to advancements in ADS technology.

In the subsequent lines, we provide an overview of a selection of datasets centered around test vehicles, as documented in the literature. They are presented in a chronological order to provide an overview of their development over time.

The Karlsruhe Institute of Technology and Toyota Technological Institute (KITTI) dataset [12] was not the first dataset

in autonomous vehicle research, but it played a crucial role in advancing autonomous vehicle research by providing a rich set of real-world sensor data for various tasks, such as object detection, tracking, and scene understanding. The KITTI dataset has since 2013 been widely used and cited in the autonomous driving research community.

The FORD Multi-AV dataset [13] was collected by a fleet of Ford autonomous vehicles (AVs) over various days spanning from 2017 to 2018. Covering an average route of 66 km in Michigan (USA), the vehicles navigated through a diverse set of terrains, including freeways, airports, city centers, a university campus, and suburban neighborhoods. This dataset represents dynamic urban environments, presenting variations in weather, lighting conditions, road occupancy, and traffic across different months. Equipped with advanced sensor systems, each vehicle was equipped with an Applanix POS-LV GNSS/INS system, four HDL-32E Velodyne 3D-lidar scanners, and six Point Grey 1.3 MP cameras strategically arranged to provide a comprehensive 360° coverage.

The PREVENTION dataset, introduced in 2019 [14], provides detailed information on vehicle trajectories, categories, lanes, and various events such as for example vehicle merging, vehicle leaving its current lane or the road and left/right lane changes. This dataset was collected by deploying six distinct sensors, including LIDAR, radar, and cameras, on an instrumented vehicle operating under naturalistic driving conditions. Comprising 356 minutes of data, equivalent to 540 kilometers of travel distance, the PREVENTION dataset includes over 4 million detections and more than 3,000 individual trajectories.

The EU Longterm dataset [15], compiled in 2020, offers a comprehensive view of urban and suburban environments in Montbéliard, France. Maintaining a constant speed of 50 km/h throughout the data collection process, the dataset was captured in a driving route covering approximately 5.0 kilometers, recorded in 16-minute-long segments. The data, sampled at 10Hz, originated from a diverse set of sensors positioned on the vehicle and was then stored in rosbag files. This sensor suite included two stereo cameras (pointing back and front), two industrial cameras (facing the sides of the vehicle), two Velodyne HDL-32E LIDARS, one 2D LIDAR, one radar, an IMU, and a GPS receiver.

In 2021, the Waymo Open Dataset [16] was introduced. This dataset features over 100,000 scenes, each lasting 20 seconds and captured at a rate of 10 Hz. The dataset includes more than 570 hours of distinctive data, covering a distance of 1750 km along roadways across six cities within the United States. Comprising a rich array of information, the Waymo Open Dataset includes LIDAR scans, camera images, labels, and 3D bounding boxes.

Other extensively employed datasets are the Oxford Robot-Car dataset [17], [18], first introduced in 2016 and later updated in 2020, as well as nuScenes [19], presented in 2020, and ONCE [20], introduced in 2021. Each of these datasets was captured using a sensor array encompassing both cameras and LIDARS.

Although existing datasets have proven invaluable for research and development in the area of autonomous driving system, the need for diversification in data sources, sensor

configurations, geographical locations, and driving scenarios remains crucial.

The IAMCV dataset, introduced in this paper, enhances the landscape by offering a varied collection of real-world scenarios. This augmentation supports in-depth analysis and evaluation of algorithms. The dataset addresses the need for data diversity in the rigorous training and validation of both new and existing perception and control algorithms. This diversity is essential for improved generalization, adaptability to novel and complex environments, and increased robustness in real-world situations. Moreover, the innovative contribution of the IAMCV dataset lies in its incorporation of data not only from external GNSS and IMU sources but also directly from the vehicle bus. This feature represents a strength compared to other available datasets, enhancing the dataset's completeness and singularity.

III. SCENARIOS LOCATION AND RECORDING

The IAMCV dataset was captured from June 3rd to June 10th, 2022, and included daytime recordings from 08 am to 8 pm. The sessions took place under varied natural light conditions, including sunny, cloudy, and overcast scenarios. The chosen locations, such as intersections, roundabouts, roads, and highways, were selected with the specific aim of capturing diverse interactions between the recording vehicle and other entities like vehicles, trucks, motorcycles, and vulnerable road users.

Three recording sites for intersections were chosen in Aachen, Germany. In the suburban areas surrounding the city, two locations were selected for roundabouts, and an additional two for country roads. Finally, highway locations were designated along the A3 Federal Motorway, including the route between Passau and Cologne in Germany.

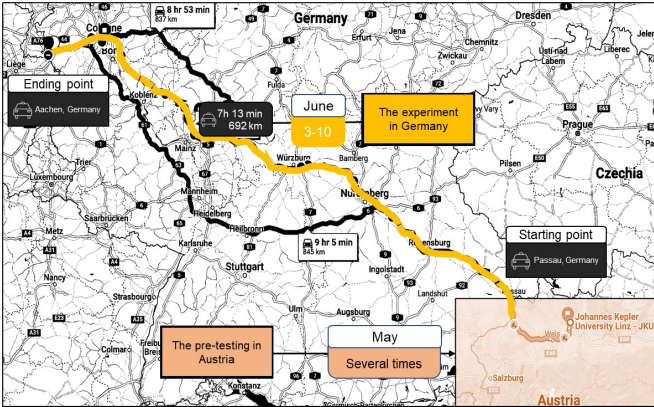


Fig. 1: Route from Linz (Austria) to Aachen (Germany) to acquire the IAMCV dataset.

The data collection path follows the route taken from Linz, Austria, to attend the IEEE Intelligent Vehicles Symposium conference in Aachen (Germany). The entire route is illustrated in Figure 1. It was also taken into consideration that these sites had already been investigated in other datasets using drones [7]–[9]. Our IAMCV dataset supplements this approach by introducing driver-centric insights, that enable the analysis of high-level interaction patterns.

The collected data were anticipated to include various driving patterns and trajectories from specific scenarios and traffic conditions. In the locations selected for intersections and roundabouts analysis, the vehicle traversed the same reference intersection or roundabout several times; thus, the followed path resembles loops around the reference point. These driving patterns are particularly useful for loop-closure purposes when testing mapping or localization algorithms.

IV. DATA ACQUISITION AND PROCESSING PROCESS

The data acquisition and processing process is illustrated in the flowchart-style diagram depicted in Figure 2. The data was collected utilizing the research JKU-ITS vehicle [3], illustrated in Figure 4. This vehicle was equipped with LIDARS, cameras and Global Navigation Satellite System (GNSS) and Inertial Navigation System (INS). Both the cameras and LIDAR sensors were connected to the main computer via a network switch. Since cameras and LiDARs were mounted at different locations and orientations, calibration was systematically performed in successive steps to address spatial alignment, enable an accurate localization of objects, precise mapping of the environment, and effective sensor fusion by rectifying misalignment in their respective coordinate systems. In addition, a standardized diagnostic connector allowed access to real-time data from the vehicle engine and other systems. The synchronization step in the pipeline ensured that the temporal aspects of the collected sensor data aligned, enabling accurate fusion and interpretation of information.

Data acquisition was coordinated through Robot Operating System (ROS) [21], with a customized package created for initiating the ROS-driver for each sensor and managing the associated transformations. The raw data primarily resided in rosbag files and were subsequently converted to more conventional file formats such as Comma-Separated Values (CSV) and Portable Network Graphics (PNG). Additional information pertaining to the sensors utilized in the data acquisition process, the configuration of the vehicle, and the calibration and synchronization is provided in the subsequent subsections.

A. Sensor Overview

The JKU-ITS vehicle was equipped with three LIDARs. Positioned at the center of the roof, the OS2 LIDAR boasted 64 layers and a vertical field of view (FoV) of 22.5° . This sensor offered an extended range of view, covering 240 meters and including objects situated at a considerable distance from the vehicle, as depicted in Figure 3a. Additionally, two OS0 LIDARs, each with 128 layers, a range from 0.3m to 50m, and a vertical FoV of 90.0° , were strategically placed. One OS0 sensor occupied the front-left section of the roof, while the other was located in the rear-right section. Both OS0 sensors, inclined at 22.5° towards the plane, effectively covered the sides of the vehicle, as illustrated in Figure 3b. This well-designed configuration, integrating three LIDAR sensors, ensured comprehensive coverage of the entire surrounding area without any dead zones.

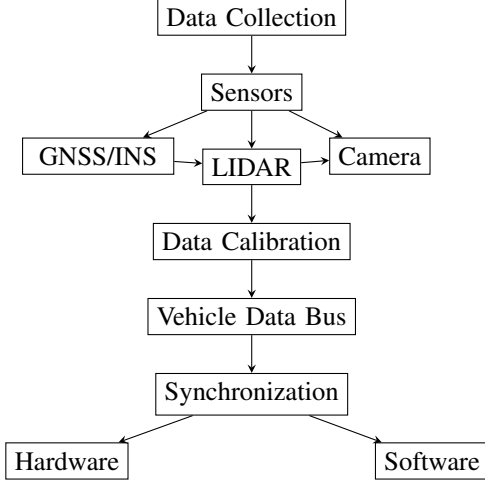


Fig. 2: Pipeline for collecting and preprocessing the IAMCV dataset. The nodes represent each step in the process.

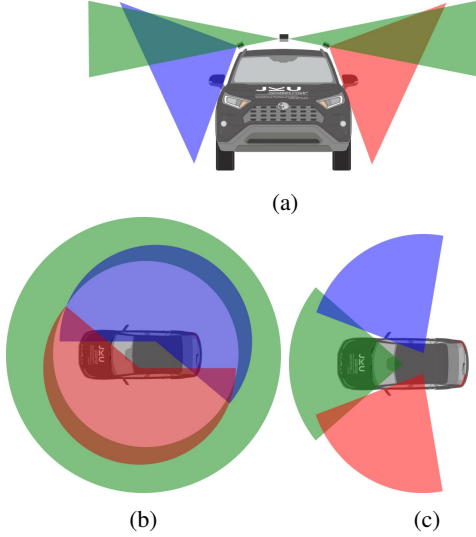


Fig. 3: Visualization of the sensors installed on the JKU-ITS research vehicle and their field of view: Figure (a) depicts the location of the three Light Detection And Ranging (LIDAR) sensors and the vertical Field of View (FoV) associated with each sensor; (b) shows the horizontal FoV of the LIDAR sensors; (c) depicts the horizontal FoV covered by the three cameras [3].

TABLE I: Sensors Specifications

Lidars	Model	Range	VFoV	HFoV	Layers
lidar_c	OS2	240m	22.5°	360°	64
lidar_l	OS0	50m	90.0°	360°	128
lidar_r	OS0	50m	90.0°	360°	128
Cameras	Model	-	VAoV	HAoV	Resolution
camera_c	acA2040-35gc	-	59.4°	79.0°	3.5MP
camera_l	acA2040-35gc	-	59.4°	79.0°	3.5MP
camera_r	acA2040-35gc	-	59.4°	79.0°	3.5MP

Three acA2040-35gc Basler GigE cameras (3.2MP, Angle of View: 79.0° horizontal, 59.4° vertical) were located on the roof, covering a horizontal field of view of approximately 200°, as shown in Figure 3c. The cameras were configured to acquire 10 frames per second according to an external 10Hz signal (trigger) generated by the synchronization box. The camera perspective from the installed sensors did not encompass the rear side of the vehicle, as a dedicated parking assistance system (based on ultrasound sensors and a low-resolution camera) was already integrated into the car. This information was communicated through the vehicle data bus.

To capture data from the Global Navigation Satellite System and Inertial Navigation System (GNSS/INS), the positioning system receiver (3DMGX5-45) was strategically positioned beneath the central LIDAR sensor. This receiver provided access to raw data from the GPS at a refresh rate of 4Hz, IMU data sampled at 100Hz, and filtered odometry data obtained through a Kalman filter method at a refresh rate of 100Hz. Additionally, the GNSS/INS system established a direct connection to the main computer via a USB cable.

B. Sensor Calibration

Intrinsic calibration of the cameras was achieved using the standard ROS package *camera_calibration* [21]. This camera calibration approach utilizes the OpenCV library [22] and is based in the pinhole camera representation. The model estimates intrinsic parameters, such as focal length, principal point coordinates, and lens distortion coefficients. The calibration procedure involves capturing multiple images of a known calibration pattern (chessboard) from different viewpoints, and using the corresponding image and world coordinates to calculate the camera properties.

The extrinsic calibration of the cameras and LIDAR sensors was performed following the automatic procedure described in [23] with the available ROS package. The three cameras and the two side-LIDARs were calibrated using the center-LIDAR location as the reference frame.

C. Vehicle Data Bus

To retrieve real-time data from the vehicle engine and other systems, a standardized diagnostic connector, the OBDII port, was utilized. Through this port and a USB-C interface, it is possible to access the Black Panda universal car interface. This interface facilitates connection to the communication buses of the car, allowing for seamless integration with a computer. A customized Python-based bridge was created to establish a connection between the acquisition software in ROS [21] and the software interface of the Black Panda (built on the open-source system *Openpilot*). Throughout this paper, the variables of the vehicle accessed through this method are denoted as "car state". A compilation of the most frequently utilized car state variables is outlined in Table II. A comprehensive list containing more than 40 variables can be found in the dataset files in the IEEE DataPort repository [1].

TABLE II: Car State Variables

Name	Description
vEgo	vehicle linear speed in m/s
aEgo	vehicle linear acceleration in m/s^2
wheelSpeeds	wheel linear speed in m/s (one measure per wheel)
gearShifter	gear level position (park, neutral, drive, etc...)
steeringAngle	angle of the steering wheel
gas	gas pedal position, ranging from 0 when released to 1 when fully depressed
gasPressed	value specifying whether the gas pedal is pressed or released
brakePressed	value specifying whether the brake pedal is pressed or released
steeringTorque	torque applied to the steering wheel



Fig. 4: JKU-ITS research vehicle that was employed for data collection. The picture illustrates the positioning of three LIDARs: one in the center of the roof and two others situated in the front-left and rear-right sections of the roof.

D. Data Synchronization

Aligning data from diverse sensors ensures that the temporal aspects of the collected sensor data are synchronized, enabling accurate fusion and interpretation of information. In the IAMCV dataset, the synchronization was achieved using two methods:

- **Synchronization via hardware:** This type of synchronization involves a dedicated hardware box that generates six trigger signals for both the LIDARs and cameras [3]. This mechanism already ensures that the three LIDAR beams align with the front of the vehicle simultaneously upon camera triggers. However, timestamps were assigned when frames were received by the computer running ROS and later adjusted in an offline process. This ensured that, for each point cloud, the timestamp accurately corresponded to the moment when the LIDAR beam was directed towards the front of the vehicle. This process occurred during midscan for the central and left LIDARs, and at the initiation of the scan for the right one.

- **Synchronization via software:** Establishing a trigger signal for car state variables and GPS, was not practicable. Consequently, data acquisition and timestamp assignment occurred at the point of frame reception in the computer operating ROS. A latency ranging from 0ms to 30ms was observed during this process.

V. DATA HANDLING: TYPES, STORAGE, AND NOMENCLATURE

The dataset comprised different types of data:

- **Point clouds:** The point clouds captured by the three LIDARs were saved in the Point Cloud Data (PCD) file format. The files retained all the original fields transmitted by the LIDAR sensors, including:
 - x, y, z : coordinates of the target in the reference sensor frame.
 - range: distance from the sensor to the target in millimeters.
 - ambient level: or near infrared, is the ambient level of infrared sensed by the receiver when the transmitter does not point to that area.
 - intensity: signal level in the receiver.
 - reflectivity: reflectivity level of the target.
 - ring: LIDAR's layer.
- **Images:** Likewise, the images from the three cameras were saved in the Portable Network Graphic (PNG) file format without rectification (intrinsic parameters are included in the dataset). Before publication, the images in the dataset underwent anonymization, achieved by automatically blurring faces and license plates using scripts based on the methods detailed in [24] and [25].

Regarding file naming conventions, files from cameras and LIDARs adopt the format `nn_sensor_tttttttttt.tttt.ext` with the following breakdown:

- `nn`: Represents the number of recordings, each possessing a unique two-digit identifier.
- `sensor`: Indicates whether the sensor is a camera or a LIDAR, along with its position. For instance, `camera_c` designates the camera located in the center of the vehicle, while `lidar_l` represents the LIDAR situated on the left side of the vehicle.
- `tttttttttt.tttt`: Corresponds to the timestamp of the frame.
- `ext`: Denotes the file extension, either `.pcd` or `.png`.

Figure 5 illustrates the internal structure of the files constituting the IAMCV dataset.

VI. GENERAL STATISTICS FROM THE DATA COLLECTED

This section describes the most significant results from the recordings regarding segments, driving time, trajectories and general statistics of the data collected. Specific examples of the dataset's content are provided. For instance, Figure 6 exhibits a series of three images simultaneously captured by the camera sensors. To facilitate subsequent stitching processes to create larger and more comprehensive images, a deliberate 20%




Fig. 5: Directory tree showcasing the hierarchical arrangement of folders and files within the IAMCV dataset

overlap between images was ensured. The IAMCV dataset contains over 50 segments, each including 15 minutes of driving, resulting in a total recording duration of approximately 15 hours. Table III provides a comprehensive overview of the dataset.

TABLE III: IAMCV Dataset: Overview of the locations and recording times

Location	Type	Segments #	Duration [min]
A3 (Germany)	Highway	27	435
Aachen city (Frankenberger, Bendplatz, Charlottenburger-allee)	Intersections / Urban	19	295
B57 (Aachen)	Country road	2	21
Aachen suburbs (Neuweiler, Kackertstrasse)	Roundabout	8	138
Totals	-	56	888




Fig. 6: Simultaneously acquired raw images: (a) left camera, (b) center camera, and (c) right camera.

Table IV offers a comprehensive comparison between the IAMCV dataset and the datasets detailed in Section II. The IAMCV dataset distinguishes itself from existing datasets due




Fig. 7: Varied driving scenes exemplified in the IAMCV dataset: (a) car crash, (b) country roads, (c) tunnel, (d) traffic jam, (e) overtaking on highway, (f) highway, (g) pedestrian crossing with vulnerable road users, (h) roundabout.

to its unique advantages. Firstly, it utilizes a higher LIDAR sensor resolution, offering a more detailed 3D representation of the environment. This enhanced resolution contributes to a comprehensive understanding of the surroundings. Secondly, the dataset includes internal bus data, providing crucial insights into the car's internal systems and performance metrics. This comprehensive approach to data collection enhances the understanding of the vehicle's behavior and facilitates the development of robust autonomous systems. Additionally, the dataset covers a diverse range of scenarios, including highways, country roads, and urban locations that are essential for testing autonomous vehicles and enhancing the reliability and safety of algorithms. This broad coverage ensures that autonomous systems trained on this dataset are prepared to handle various real-world situations. Figure 7 illustrates eight scenarios, of the significantly larger array of available scenarios in the dataset. While other datasets may offer some of these

TABLE IV: Comparison between the IAMCV Dataset and similar available datasets.

Dataset	size	frames #	fs ¹ [Hz]	cameras ² pixels	LIDAR ³ layers	vehicle data	location
IAMCV (ours)	7TB	530k	10	3x3.5MP	1x64 + 2x128	GPS, IMU, Car state	Urban, highways, country roads
KITTI [12]	<1TB	15k	10	4x0.7MP	1x64	GPS, IMU	Urban
Oxford RobotCar [17], [18]	23TB	-	16	1x1.2MP + 3x1MP	1x4 + 2x1	GPS, IMU	Urban
Waymo Open [16]	-	230k	10	5x	5x	velocity, angular velocity	Urban
nuScenes [19]	354GB	400k	12	6x1.4MP	1x32	GPS, IMU	Urban
A2D2 [26]	2.3TB	40k	10	6x2.3MP	5x16	GPS, IMU, Car state	Urban, highways, country roads
Ford Multi-AV Seasonal [13]	>10TB	-	6	6x1.3MP + 1.5MP	4x32	GPS, IMU	Urban, highways, country roads
Prevention [14]	600GB	-	10	2x2MP	1x32	GPS, IMU, Car state	Highways
Eu Long Term [15]	870GB	-	8	2 + 2(stereo)	2x32 + 1x4 + 1x1	GPS, IMU	Urban
eurocity [27]	-	47k	0.25	1x2MP	No	No	Urban
ONCE [20]	-	1M	2	7	1	No	Urban, highways, country roads

“-” : data not provided.

1) fs: sample frequency. In the case of several values, the smaller one is listed.

2) AxB where A is the number of cameras and B is the resolution.

3) AxB where A is the number of sensors and B is the number of layers in each sensor.

features individually (e.g., A2D2 and Prevention dataset also include the car state), none integrate the combination of higher LIDAR resolution and car state data across diverse driving scenarios concurrently.

VII. USE CASES AS PRACTICAL APPLICATIONS OF THE IAMCV DATASET

To demonstrate the adaptability and application of the IAMCV four proof-of-concept use cases are presented in this section. These practical applications highlight the tangible benefits of the IAMCV dataset, emphasizing its potential to advance in research and innovation within the field of intelligent vehicles.

1) Unsupervised Trajectory Segmentation And Clustering:

An unsupervised algorithm for segmenting and clustering trajectories demonstrates the dataset’s utility to categorize vehicle movements without relying on labeled training data. Relying on [28] we undertook the segmentation of recorded trajectories, followed by the clustering of resulting segments into distinct categories associated with the vehicle’s dynamics, including braking, turning, and accelerating/decelerating. This involved the utilization of a Bayesian model-based sequence segmentation (BMOSS) algorithm for the initial segmentation and an extended latent Dirichlet allocation model (LDA) for subsequent clustering. Examination of line and trajectory plots enabled the derivation of the corresponding driving actions for each cluster.

The selected parameters for this analysis included linear acceleration (m/s^2) along the x -axis (in the direction of motion) and angular velocity (rad/s) in the z -axis. These parameters were directly extracted from the IAMCV dataset files without undergoing additional preprocessing. In the context of the BMOSS algorithm, the problem of sequence segmentation was formulated as identifying segment boundaries that maximize the overall marginal likelihood of the data. The Bayesian piecewise regression model served as the underlying framework to determine the likelihood of potential segmentations,

operating under the assumption that the sequence of input-output data is piecewise stationary, and within each segment, the data follow a Gaussian distribution. The exploration of the model’s marginal likelihood across all segmentation choices was facilitated through a recursive forward-backward algorithm.

In [28], the authors proposed an extension to traditional Latent Dirichlet Allocation (LDA) tailored for continuous driving data. Rather than directly inputting driving samples into the model, they introduced symbols, where each symbol represented a mixture component. Consequently, distributions over discrete input data, were expressed as mixtures of these symbols. Similar to conventional LDA, the extended model yielded topic proportions for each segment. Each segment was then assigned the topic with the highest proportion, and the associated driving action could be inferred. Adhering to this described process, visualizations of clustering and the derived driving actions for a recording at roundabouts are presented in Figure 8 and Figure 9. These visualizations highlight three distinct clusters in the trajectory: strong counter-clockwise rotation (purple), braking with clockwise rotation (dark cyan), and accelerating/decelerating on a straight line (yellow).

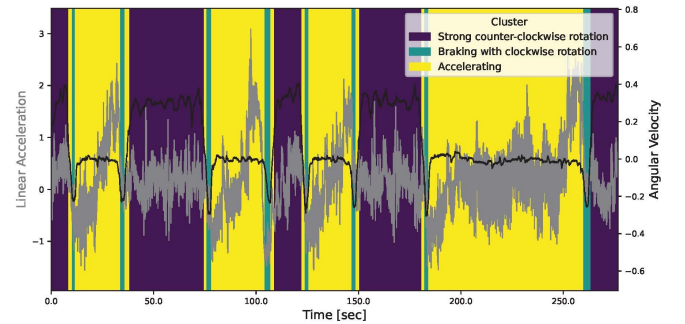


Fig. 8: Line plot of the clustered data with the derived driving action for each cluster as a label.

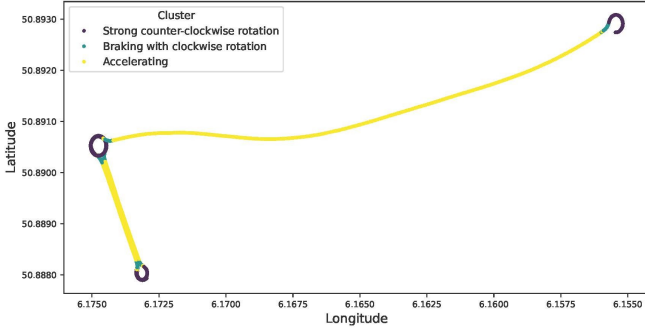


Fig. 9: Trajectory plot of the clustered data with the derived driving action for each cluster as a label.

2) Segment Detection For Intrinsic Camera Calibration:

In a second application, we compared an online camera calibration method with the ROS-based standard, using images captured in the IAMCV dataset. The camera intrinsic matrix plays a crucial role in computer vision, encompassing internal parameters such as focal length, which is essential for mapping 3D points to a 2D image plane. Calibration procedures, often involving the use of geometric patterns, are employed to establish these parameters. Nevertheless, factors that cause a gradual damage over time due to regular use (wear and tear), such as changes in the camera’s internal components, lens quality, etc or alterations in the external conditions surrounding the camera (environmental changes) can affect performance and the way light interacts with the camera’s optics, leading to deviations in calibration that need correction.

To address this issue, we implemented a robust edge segment detection algorithm that was specifically tailored for camera calibration purposes, and facilitates real-time calibration without relying on pre-existing geometric patterns.

The methodology involved several steps for detecting and segmenting 3D lines from distorted images. Initially, acceptable orientation ranges were defined to prevent the connection of multiple correct edges. Inspired by the Canny algorithm [29], edge detection involved Gaussian filtering, gradient calculation, and thresholding to identify strong and weak edge points. Weak points were included in the final edge map only if connected to strong points, ensuring edge continuity. Edge pixels were grouped into continuous segments using a raster scan approach. Shape-based filtering was then applied, requiring a minimum extent and aspect ratio for reliable circle fitting.

The algorithm addressed 3D straight-line discontinuities by merging associated edge segments, involving circle fitting and residual calculation. Further shape-based filtering, requiring a minimum length for acceptance, was applied. Finally, outlier filtering eliminated false detections resembling curved 3D lines. This approach successfully and accurately detected and segmented 3D lines from distorted images, overcoming challenges such as noise, discontinuities, and false detections, as illustrated in Figure 10.

In the final step, the distortion parameters $k1$ and $k2$ were extracted. Table V presents the distortion parameters obtained through the IAMCV calibration procedure (ROS-based) and



Fig. 10: Examples of edge detection on two images extracted from the IAMCV dataset.

contrasts them with those derived using the online approach. Specifically, the online approach computed only radial distortion parameters, given that their impact is frequently deemed predominant.

TABLE V: Comparison of the two main radial distortion parameters $k1$ and $k2$ estimated using the calibration package in ROS with a chessboard pattern against the online approach using the robust segment detection

Camera	Method	$k1$	$k2$
left	ROS	-0.285356	0.082809
left	online	-0.284997	0.079993
center	ROS	-0.283517	0.080529
center	online	-0.275294	0.073669
right	ROS	-0.284487	0.081967
right	online	-0.274391	0.075005

The IAMCV dataset proved instrumental in camera calibration. Leveraging the diverse scenarios and sensor data provided by the dataset, we achieved precise calibration, crucial for accurate perception and object localization.

3) *Object detection*: Algorithms for unlabeled data can detect and categorize objects such as cars, pedestrians, and traffic lights. This is essential for improving the navigation and decision-making processes of autonomous vehicles in complex environments. In a third application of the dataset, a preliminary test was conducted using the YOLOv8 object-detection model on three sample images [30]. This test served as an initial exploration of the dataset’s potential, demonstrating its suitability for object detection tasks, as depicted in Figure 11. The labeling of the dataset that is currently being performed, will further facilitate the training of supervised models, leading to more refined and accurate object detection algorithms for autonomous vehicles.

4) *Transferability of object detection across LIDAR resolutions*: The performance of object detection models is typically assessed on single datasets as sensor types and environmental conditions vary significantly between datasets. However, evaluating performance across different LIDAR sensors, such as varying resolutions, is crucial for autonomous vehicles, as they must continue to operate even in the event of sensor failure and subsequent reduction of the density of the merged point cloud. Understanding how detection accuracy is affected is especially important when developing safety models for AVs, as planned in an extension of [31]. Although existing datasets for object detection commonly use multiple LIDAR sensors,

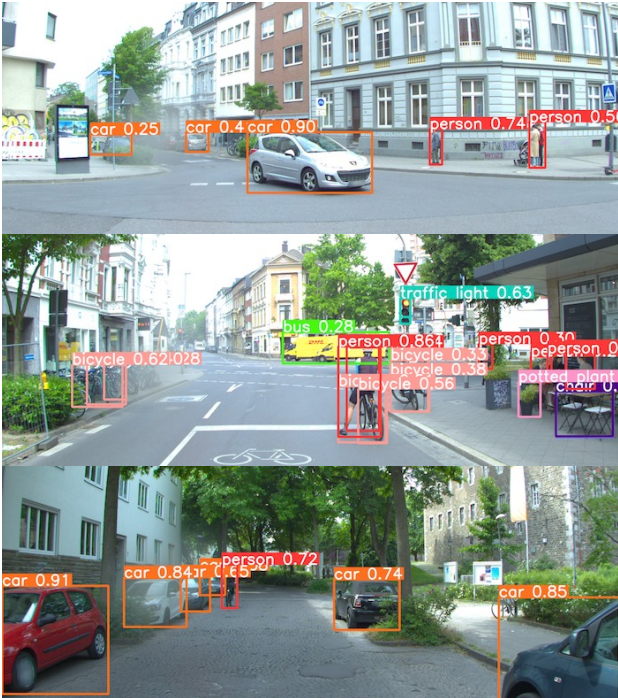


Fig. 11: Object detection using Ultralytics YOLOv8 [30] applied to three scenes extracted from the IAMCV dataset. The detector was able to correctly detect persons, bicycles, cars, traffic lights, and even objects like chairs and potted plants.

those are identical. In contrast, the IAMCV dataset uses three LIDAR sensors with two different configurations (Figure 12). This unique setup makes the IAMCV dataset particularly suitable for evaluating the transferability of object detection models across different LIDAR resolutions, as all three point clouds are individually accessible and measure the same object simultaneously.

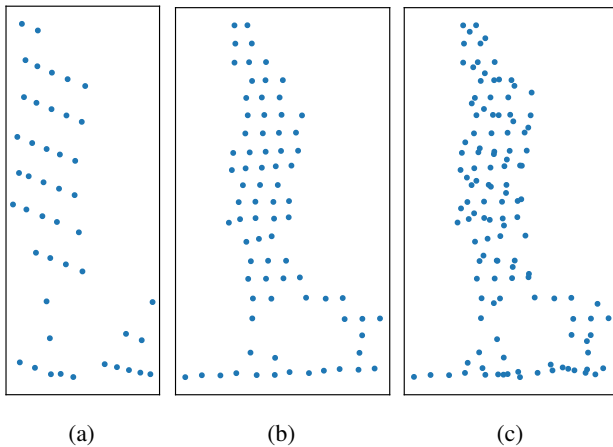


Fig. 12: Point clouds extracted from the IAMCV dataset corresponding to a walking pedestrian observed simultaneously by the left LIDAR (a) with 46 points, and the central LIDAR (b) with 78 points. The merge of both Point clouds is also included in (c) with 124 points.

VIII. DISCUSSION

Demonstrated through the presented use cases, the IAMCV dataset exhibits the necessary adaptability and effectiveness to tackle diverse challenges within the field of autonomous systems. It not only serves as a valuable resource for validating object detection, tracking, 3D mapping, and localization algorithms but also opens doors to innovative research opportunities in sensor fusion, machine learning, and real-world transportation applications. The diversity in IAMCV’s scenarios and locations ensures that algorithms and models trained on this dataset are well-prepared to handle a broad spectrum of real-world driving situations, establishing it as an invaluable resource for autonomous systems development and testing.

IAMCV exhibits notable strengths when compared with publicly available datasets, as highlighted in Table IV:

- **Integration of Diverse Data Sources:** IAMCV surpasses others by incorporating not only external GNSS and IMU sources but also direct data from the vehicle bus. This comprehensive approach enhances the understanding of vehicle dynamics, sensor interactions, and control inputs, that are essential aspects for developing robust autonomous systems.
- **Driver-Centric Insights:** IAMCV strategically selects data locations to complement existing drone-collected datasets, introducing driver-centric insights. This deliberate inclusion facilitates the analysis of high-level interaction patterns, providing a more holistic perspective on the driving environment.
- **Coverage of Diverse Scenarios:** An eminent strength of IAMCV lies in its extensive coverage of various scenarios, including roundabouts, intersections, country roads, and highways. Recorded across diverse locations in Germany, this dataset significantly contributes to improving algorithmic reliability and safety by exposing models to a wide range of real-world driving conditions.

A weakness observed in IAMCV is the latency introduced during synchronization through software. This latency stems from the data acquisition and timestamp assignment, which occur at the moment of frame reception and exhibit a range from 0ms to 30ms. The utilization of the described hardware-based synchronization method eliminated the observed latency, ensuring a more real-time and accurate representation of the recorded data.

The benchmark for neural network models on an autonomous driving dataset entails defining standardized tasks for these models to execute. However, we focus in this publication on the utilization of unlabeled data. A detailed overview of the labelling process, encompassing frame and agent selection taking into account their trajectories, along with statistics related to the resulting 3D bounding boxes, will be published promptly. In the second use case, a benchmark was established through segment detection results. While it was based on Gaussian filtering, gradient calculation, and thresholding, which constitute classical computer vision techniques and not a neural network, the approach can be integrated into a neural network workflow. This integration enhances the

overall performance of tasks like edge detection, serving as a metric to assess and compare the effectiveness of various neural network models in the field of autonomous driving. This was exemplified by the comparison of an online camera calibration method with the ROS-based standard, employing images captured within the IAMCV dataset.

IX. CONCLUSION AND FUTURE WORK

The IAMCV dataset represents a significant contribution to the field of autonomous driving and sensor-based data collection. Through meticulous data collection and rigorous quality control processes, we created a comprehensive and diverse dataset that contains various traffic scenarios across different locations in Germany, including roundabouts, intersections, and highways.

As we look ahead, we envision this dataset becoming a foundation for researchers and engineers working towards safer, more efficient, and more intelligent transportation systems. Future iterations of the dataset will take into account weather conditions to further enhance its applicability.

Annotations in the form of bounding boxes and high-level labels for selected segments are currently being incorporated into the dataset. This addition highlights significant interactions and scenarios, contributing to a more comprehensive understanding of real-world driving situations. The integration of such annotated data serves to strengthen the robustness of autonomous driving systems, providing valuable insights for algorithmic development and system evaluation.

ACKNOWLEDGMENT

This work was supported by the Austrian Science Fund (FWF), project number P 34485-N.

REFERENCES

- [1] N. Certad, E. Del Re, A. Aghanouri, D. Gankhuyag, W. Morales-Alvarez, S. Tschernuth, L. Del Re, and C. Olaverri-Monreal. (2024) IAMCV Interaction of Autonomous and Manually Controlled Vehicles. IEEE Dataport. [Online]. Available: <https://dx.doi.org/10.21227/d1g3-cl60>
- [2] (2023) IAMCV dataset description. Department Intelligent Transport Systems, Johannes Kepler University Linz. [Online]. Available: <https://www.jku.at/intelligent-transport-systems/iamcv-dataset>
- [3] N. Certad, W. Morales-Alvarez, G. Novotny, and C. Olaverri-Monreal, "JKU-ITS Automobile for Research on Autonomous Vehicles," in *Computer Aided Systems Theory – EUROCAST 2022*, R. Moreno-Díaz, F. Pichler, and A. Quesada-Arencibia, Eds. Cham: Springer International Publishing, 2023, pp. 3–10.
- [4] A. V. Barrio, W. M. Alvarez, C. Olaverri-Monreal, and J. E. N. Hernández, "Development and validation of an open architecture for autonomous vehicle control," in *2023 IEEE Intelligent Vehicles Symposium (IV)*, 2023, pp. 1–6.
- [5] P. Tkachenko, N. Certad, G. Singer, C. Olaverri-Monreal, and L. Del Re, "The JKU DORA Traffic Dataset," *IEEE Access*, vol. 10, pp. 92 673–92 680, 2022.
- [6] V. G. Kovvali, V. Alexiadis, and L. Zhang PE, "Video-based vehicle trajectory data collection," in *Transportation Research Board 86th Annual Meeting*, 2007.
- [7] J. Bock, R. Krajewski, T. Moers, S. Runde, L. Vater, and L. Eckstein, "The inD Dataset: A Drone Dataset of Naturalistic Road User Trajectories at German Intersections," in *2020 IEEE Intelligent Vehicles Symposium (IV)*, 2020, pp. 1929–1934.
- [8] R. Krajewski, T. Moers, J. Bock, L. Vater, and L. Eckstein, "The round Dataset: A Drone Dataset of Road User Trajectories at Roundabouts in Germany," in *2020 IEEE 23rd International Conference on Intelligent Transportation Systems (ITSC)*, 2020, pp. 1–6.
- [9] R. Krajewski, J. Bock, L. Kloecker, and L. Eckstein, "The highD Dataset: A Drone Dataset of Naturalistic Vehicle Trajectories on German Highways for Validation of Highly Automated Driving Systems," in *2018 21st International Conference on Intelligent Transportation Systems (ITSC)*, 2018, pp. 2118–2125.
- [10] T. Moers, L. Vater, R. Krajewski, J. Bock, A. Zlocki, and L. Eckstein, "The exiD Dataset: A Real-World Trajectory Dataset of Highly Interactive Highway Scenarios in Germany," in *2022 IEEE Intelligent Vehicles Symposium (IV)*, 2022, pp. 958–964.
- [11] W. Zhan, L. Sun, D. Wang, H. Shi, A. Clausse, M. Naumann, J. Kümmerle, H. Königshof, C. Stiller, A. de La Fortelle, and M. Tomizuka, "INTERACTION Dataset: An INTERnational, Adversarial and Cooperative motion Dataset in Interactive Driving Scenarios with Semantic Maps," *arXiv:1910.03088 [cs, eess]*, 2019.
- [12] A. Geiger, P. Lenz, C. Stiller, and R. Urtasun, "Vision meets Robotics: The KITTI Dataset," *International Journal of Robotics Research (IJRR)*, 2013.
- [13] S. Agarwal, A. Vora, G. Pandey, W. Williams, H. Kourous, and J. McBride, "Ford Multi-AV Seasonal Dataset," *The International Journal of Robotics Research*, vol. 39, no. 12, pp. 1367–1376, 2020. [Online]. Available: <https://doi.org/10.1177/0278364920961451>
- [14] R. Izquierdo, A. Quintanar, I. Parra, D. Fernández-Llorca, and M. A. Sotelo, "The PREVENTION dataset: a novel benchmark for PREdiction of Vehicles iNTentIONS," in *2019 IEEE Intelligent Transportation Systems Conference (ITSC)*, Oct 2019, pp. 3114–3121.
- [15] Z. Yan, L. Sun, T. Krajník, and Y. Ruichek, "EU Long-term Dataset with Multiple Sensors for Autonomous Driving," in *Proceedings of the 2020 IEEE/RSJ International Conference on Intelligent Robots and Systems (IROS)*, 2020.
- [16] S. Ettinger, S. Cheng, B. Caine, C. Liu, H. Zhao, S. Pradhan, Y. Chai, B. Sapp, C. Qi, Y. Zhou, Z. Yang, A. Chouard, P. Sun, J. Ngiam, V. Vasudevan, A. McCauley, J. Shlens, and D. Anguelov, "Large Scale Interactive Motion Forecasting for Autonomous Driving : The Waymo Open Motion Dataset," in *2021 IEEE/CVF International Conference on Computer Vision (ICCV)*. Los Alamitos, CA, USA: IEEE Computer Society, oct 2021, pp. 9690–9699. [Online]. Available: <https://doi.ieeecomputersociety.org/10.1109/ICCV48922.2021.00957>
- [17] W. Maddern, G. Pascoe, C. Linegar, and P. Newman, "1 Year, 1000km: The Oxford RobotCar Dataset," *The International Journal of Robotics Research (IJRR)*, vol. 36, no. 1, pp. 3–15, 2017. [Online]. Available: <http://dx.doi.org/10.1177/0278364916679498>
- [18] D. Barnes, M. Gadd, P. Murcutt, P. Newman, and I. Posner, "The Oxford Radar RobotCar Dataset: A Radar Extension to the Oxford RobotCar Dataset," in *Proceedings of the IEEE International Conference on Robotics and Automation (ICRA)*, Paris, 2020. [Online]. Available: <https://arxiv.org/abs/1909.01300>
- [19] H. Caesar, V. Bankiti, A. H. Lang, S. Vora, V. E. Liong, Q. Xu, A. Krishnan, Y. Pan, G. Baldan, and O. Beijbom, "nuScenes: A multimodal dataset for autonomous driving," in *CVPR*, 2020.
- [20] J. Mao, M. Niu, C. Jiang, H. Liang, J. Chen, X. Liang, Y. Li, C. Ye, W. Zhang, Z. Li, J. Yu, H. Xu, and C. Xu, "One Million Scenes for Autonomous Driving: ONCE Dataset," 2021.
- [21] M. Quigley, B. Gerkey, K. Conley, J. Faust, T. Foote, J. Leibs, E. Berger, R. Wheeler, and A. Ng, "ROS: an open-source Robot Operating System," in *Proc. of the IEEE Intl. Conf. on Robotics and Automation (ICRA) Workshop on Open Source Robotics*, Kobe, Japan, May 2009.
- [22] G. Bradski, "The OpenCV Library," *Dr. Dobbs Journal of Software Tools*, 2000.
- [23] J. Beltrán, C. Guindel, A. de la Escalera, and F. García, "Automatic Extrinsic Calibration Method for LiDAR and Camera Sensor Setups," *IEEE Transactions on Intelligent Transportation Systems*, 2022.
- [24] Y. Xu, W. Yan, H. Sun, G. Yang, and J. Luo, "Centerface: Joint face detection and alignment using face as point," in *arXiv:1911.03599*, 2019.
- [25] S. M. Silva and C. R. Jung, "License plate detection and recognition in unconstrained scenarios," in *2018 European Conference on Computer Vision (ECCV)*, Sep 2018, pp. 580–596.
- [26] J. Geyer, Y. Kassahun, M. Mahmudi, X. Ricou, R. Durgesh, A. S. Chung, L. Hauswald, V. H. Pham, M. Mühlegg, S. Dorn, T. Fernandez, M. Jänicke, S. Mirashi, C. Savani, M. Sturm, O. Vorobiov, M. Oelker, S. Garreis, and P. Schuberth, "A2D2: Audi Autonomous Driving Dataset," 2020. [Online]. Available: <https://www.a2d2.audi>
- [27] M. Braun, S. Krebs, F. Flohr, and D. M. Gavrilá, "EuroCity Persons: A Novel Benchmark for Person Detection in Traffic Scenes," *IEEE Transactions on Pattern Analysis and Machine Intelligence*, vol. 41, no. 8, pp. 1844–1861, 2019.
- [28] A. Bender, G. Agamennoni, J. R. Ward, S. Worrall, and E. M. Nebot, "An unsupervised approach for inferring driver behavior from naturalistic

driving data,” *IEEE Transactions on Intelligent Transportation Systems*, vol. 16, no. 6, pp. 3325–3336, 2015.

- [29] J. F. Canny, “Finding edges and lines in images,” *AI Technical Reports (1964 - 2004)*, 1983.
- [30] G. Jocher, A. Chaurasia, and J. Qiu. (2023, Jan.) Ultralytics YOLO. [Online]. Available: <https://github.com/ultralytics/ultralytics>
- [31] E. Del Re, A. Aghanouri, and C. Olaverri-Monreal, “Framework for Modeling Naturalistic Driving Behavior in Multi-Vehicle Scenarios,” in *2024 IEEE Intelligent Vehicles Symposium (IV)*, 2024, under Review.



Novel Certad holds a Master of Science in Electronic Engineering from Simon Bolivar University (USB) in Caracas, Venezuela, awarded in June 2013. As a research assistant, he is currently pursuing a Ph.D. at the Department of Intelligent Transport Systems, at the Johannes Kepler University Linz, Austria. His research areas encompass autonomous vehicles, interactions with road users, signal processing, and probabilistic robotics.



Enrico Del Re graduated with a Master of Science in Physics 2019 from ETH Zürich in Switzerland and is currently pursuing a Ph.D. at the Department of Intelligent Transport Systems at the Johannes Kepler University Linz, Austria. His research there is focused on the safety of autonomous vehicles, especially in mixed-traffic situations.



Helena Korndoerfer received a Bachelor of Arts in Economics & Politics from the University of Munster, Germany in 2020. She is currently pursuing a Master of Science degree in Economic & Business Analytics at the Johannes Kepler University Linz, Austria and is writing her Master's thesis at the Department of Intelligent Transport Systems.



Gregory Schroeder received his Master of Science degree in Computational Engineering Science from the Technische Universität Berlin, Germany, in 2018. Since then, he has been engaged in the automotive industry, focusing on pre-development projects in assisted and autonomous driving technologies. He specializes in Computer Vision, visual Simultaneous Localization and Mapping (SLAM), and camera models & calibration. His work emphasizes real-world applications, particularly in developing sophisticated and reliable visual systems. His efforts

are instrumental in bridging the gap between theoretical computational concepts and their practical implementation in automotive settings.



machine interaction and deep learning.

Walter Morales-Alvarez graduated in 2018 from the Simon Bolivar University in Caracas as an Electronics Engineer. He is a PhD student at Johannes Kepler University, where he is working full-time as a university assistant/lecturer in the Department of Intelligent Transport Systems. His research focuses on the field of Intelligent Transport Systems. He has published in conferences such as the IEEE International Conference on Intelligent Transport Systems and the IEEE Intelligent Vehicle Symposium. His research interests include autonomous driving human-



Sebastian Tschernuth received a bachelor's degree in Biological Chemistry at the JKU Linz and the USB Budweis, and currently studies Artificial Intelligence Masters at the JKU Linz. As a project researcher at the Department of Intelligent Transport Systems, he works on Data Analysis and Machine Learning.



drivers at unsignalized intersections.

Delgermaa Gankhuyag received a bachelor's degree in statistics and economics from the National University of Mongolia, Ulaanbaatar, Mongolia, in June 2012. She is currently pursuing a master's degree in statistics at Johannes Kepler University, Linz, Austria. She is a project researcher at the Department of Intelligent Transport Systems, Johannes Kepler University, Linz, Austria. Her current research interest includes autonomous vehicles and road users interaction, autonomous vehicle's trajectory prediction, and naturalistic driving behavior of



complex control problems which cannot be solved using purely analytical approaches, and, in this context, both nonlinear control design and nonlinear identification, in particular using approximation classes.

Luigi del Re (SM'11) received the Doctoral degree in electrical engineering from the Department of Mechanical Engineering, ETH, Zurich, Switzerland. He was a Research Associate with the Institute of Automatic Control, ETH. He left the ETH in 1994 to work for the Swatch group on different automotive issues and he has been a Full Professor with Johannes Kepler University Linz, Austria, since 1998. His main applications are in the field of engine and vehicle technology, hydraulics, process control, and biomedicine. His current research interests include



Cristina Olaverri-Monreal is a full professor and head of the Department Intelligent Transport Systems at the Johannes Kepler University Linz, in Austria. Prior to this position, she led diverse teams in the industry and in the academia in the US and in distinct countries in Europe.

She served as the president of the IEEE Intelligent Transportation Systems Society (IEEE ITSS) for the years 2022 and 2023. Presently, she holds the position of chair for the Technical Activities Committee (TAC) on Human Factors in Intelligent

Transportation Systems and is the founder and chair of the Austrian IEEE ITSS chapter.

She received her PhD from the Ludwig-Maximilians University (LMU) in Munich in cooperation with BMW. Her research aims at studying solutions for an efficient and effective transportation focusing on minimizing the barrier between users and road systems. To this end, she relies on the automation, wireless communication and sensing technologies that pertain to the field of Intelligent Transportation Systems (ITS).

Prof. Olaverri is a member of the EU-wide platform for coordinating open road tests (Cooperative, Connected and Automated Mobility (CCAM)) as well as a representative for the European technology platform "Alliance for Logistics Innovation through Collaboration in Europe" (ALICE) for the "Workgroup Road Safety" (WG4: EU-CCAM-WG-ROAD-SAFETY@ec.europa.eu). She is additionally a senior/associate editor and editorial board member of several journals in the field, including the IEEE ITS Transactions and IEEE ITS Magazine.

Furthermore, she is an expert for the European Commission on "Automated Road Transport" and consultant and project evaluator in the field of ICT and "Connected, Cooperative Autonomous Mobility Systems" for various EU and national agencies as well as organizations in Germany, Sweden, France, Ireland, etc. In 2017, she was the general chair of the "IEEE International Conference on Vehicles Electronics and Safety" (ICVES 2017). She was awarded the "IEEE Educational Activities Board Meritorious Achievement Award in Continuing Education" for her dedicated contribution to continuing education in the field of ITS. She has also been recently awarded with the prestigious 2023 IEEE MGA Diversity & Inclusion Award.