

The Smart Highway to Babel: the coexistence of different generations of Intelligent Transport Systems

Oscar Amador

*School of Information Technology
Halmstad University
Halmstad, Sweden
oscar.molina@hh.se*

Ignacio Soto

*Departamento de Ingeniería de Sistemas Telemáticos
ETSI Telecomunicación
Universidad Politécnica de Madrid
Madrid, Spain
ignacio.soto@upm.es*

María Calderón

*Departamento de Ingeniería de Sistemas Telemáticos
ETSI Telecomunicación
Universidad Politécnica de Madrid
Madrid, Spain
maria.calderon@upm.es*

Manuel Urueña

*Escuela Superior de Ingenieros y Tecnología
Universidad Internacional de la Rioja
Logroño; Spain
manuel.urueña@unir.net*

Abstract—The gap between technology readiness level in Cooperative Intelligent Transport Systems (C-ITS) and its adoption and deployment has caused a phenomenon where at least two types of network access technologies have to coexist. Furthermore, for the case of ETSI Intelligent Transport Systems protocols, work is being completed in Release 2 of the specification while Release 1 deployments are still underway. This, coupled with industry and consumer trends in the vehicle industry, is bound to cause a scenario where fully C-ITS-enabled vehicles have to coexist with *non*-C-ITS road users and, at the very least, with different versions of C-ITS. In this paper, we analyze the performance in terms of efficiency and safety of two releases of the ETSI GeoNetworking protocol, as well as a discussion on possible paths to tackle the upcoming compatibility and coexistence problems.

Index Terms—Coexistence, Contention Based Forwarding, ETSI, GeoNetworking

1. Introduction

THE use of Cooperative Intelligent Transport Systems (C-ITS) to maximize road safety and traffic efficiency has been one of the cornerstones upon which future mobility is built. The final stage of Cooperative, Connected and Automated Mobility (CCAM) depends on the presence of

C-ITS on all roads and at all times, exchanging information and coordinating their maneuvers [1].

The road to CCAM is divided in three different fronts. *connection* (the ability to exchange information through networks), *cooperation* (the protocols that define how intelligent vehicles react to information and each other's actions), and *automation* (the level of human intervention on the driving task). These fronts have particular stages (e.g., levels of automation [2]), but they share common stages, such as the *Days* in Vision Zero [1]. These Days (1–4) are incremental steps toward the realization of full CCAM:

- on Day 1, *awareness* starts, and vehicles share their status using messages like Cooperative Awareness Message (CAM) and Decentralized Environmental Notification Message (DENM) (i.e., in the framework established by the European Telecommunications Standards Institute (ETSI));
- on Day 2, *cooperation* starts, and vehicles exchange information from their sensors using, e.g., Collective Perception Messages (CPMs);
- on Day 3, road users communicate their intentions; and
- on Day 4, road users execute coordinated maneuvers.

These days take into account the evolution of technology. For example, in the *connection* front, Day 1 considers the use of Vehicular ad hoc Networks (VANETs) supported on cellular communications (i.e., LTE) or in WiFi (e.g., ETSI ITS-G5, based on IEEE 802.11p). From Day 2 onward, C-ITSs expect the use of evolved technologies (e.g., 5G, 802.11bd, and technologies beyond these two). The choice between cellular or WiFi is the first hurdle towards the harmonic coexistence of different types of intelligent

This work was partially supported by SAFER in the project “Human Factors, Risks and Optimal Performance in Cooperative, Connected and Automated Mobility”, the Knowledge Foundation in the project “SafeSmart – Safety of Connected Intelligent Vehicles in Smart Cities” (2019-2024), and the ELLIIT Strategic Research Network in the project “6G wireless” – sub-project “vehicular communications”

vehicles, and ETSI develops media-dependent protocols for both approaches ([3], [4]). Thus, manufacturers and transportation authorities are given the chance to select one or many technologies.

However, industry and consumer patterns are likely to cause a scenario where vehicles that are produced in 2023, with the technological features present this year, will share the road with fully CCAM-enabled vehicles in 2050 [5]. Even now, figures from the industry show that the average age for a vehicle in Europe ranges from 12 to 14.7 years for cars and trucks respectively, and some countries have even larger mean values [6]. This means that is highly likely to have a fleet with 1) different technological capabilities, and 2) different versions of the same technology.

In this paper, we present the effect of the coexistence of two versions of one safety-critical protocol: Release 1 of ETSI Contention-Based Forwarding (CBF) [7], and the changes proposed to Release 2, which were originally presented in [8] and [9]. We evaluate efficiency metrics such as the number of transmissions and its variation with larger penetration rates of the newer protocol in scenarios where a message has to be distributed within a Destination Area. Finally, we present a discussion on the likely scenarios for coexistence and possible compatibility between two versions of one protocol.

The rest of the paper is organized as follows: in Section 2, we present the two releases of the ETSI CBF protocol; in Section 3, we perform an experimental assessment of the penetration rate of the updated protocol on effectivity and efficiency; Section 4 presents a discussion on scenarios and alternatives to palliate the problem of having a mixed fleet; and finally, conclusions and future work are presented in Section 5.

2. Background

2.1. ETSI ITS Architecture

Fig. 1 shows the layers and entities of the ETSI ITS architecture. At the very top, the Application layer hosts systems that pursue the goals of all C-ITSs — road safety and traffic efficiency — as well as other functions (e.g., related to infotainment). These applications are supported by the Facilities layer, e.g., by safety-critical Day 1 services like the Cooperative Awareness (CA) and Decentralized Environmental Notification (DEN) basic services. These services exchange messages with other nodes (vehicles and the infrastructure) that allow applications fulfill their roles: for example, a DENM warns road users about roadworks ahead of the road, and an application can suggest or take a new route.

Messages are generated by services at the Facilities layer and then get sent down the stack to the Networking & Transport layer. Depending on the use case and requirements from applications, a message can be broadcast to neighbors one hop away (i.e., Single-Hop Broadcasting (SHB)), or towards a specific area of interest (Destination Area). The

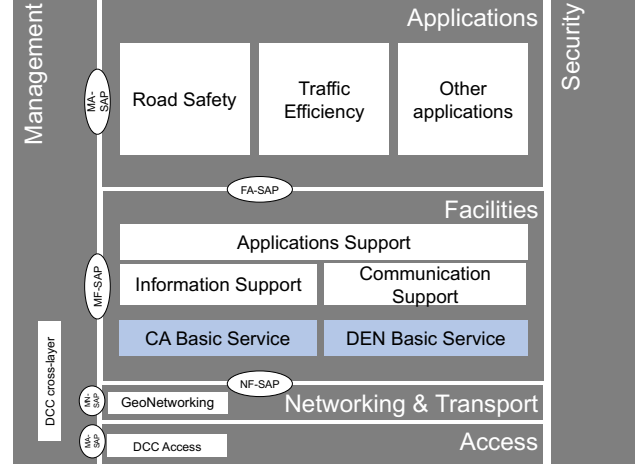


Figure 1. ETSI ITS Architecture

latter is achieved through GeoNetworking [7]. In either case, packets are encapsulated and sent down to the Access layer for transmission.

The Access layer executes Medium Access Control as well as Congestion Control functions. This layer accommodates both WiFi-based and cellular-based access technologies. For the case of WiFi-based access (i.e., ETSI ITS-G5), channel occupation (i.e., Channel Busy Ratio (CBR)) is measured at this layer and, using Decentralized Congestion Control (DCC) [10], each station calculates the share of the medium it can use, which ranges from 0.06% to 3% of the medium, or a message rate between 1 and 40 Hz. This means that, even in extremely low congestion conditions, consecutive messages must wait in the DCC queues for at least 25 ms between each dequeuing. From these queues, frames are then sent to the Enhanced Distributed Channel Access (EDCA) queues where they wait for their time to contend for access to the medium.

The road a message takes from generation to transmission and the possible bottleneck or sinkhole effects that different phenomena, e.g., at the Access layer, can have on protocol performance is accounted for by ETSI protocols. E.g., a CAM can only be generated if the message rate is less or equal to the one allowed by DCC. However, the appearance of new services and the expected effect of having a high number of nodes in proximity of each other has prompted the research community to study these effects continuously [11].

2.2. GeoNetworking in ETSI ITS

Routing protocols in conventional computer networks rely on Layer 3 addresses to send data between hosts in remote locations. This is typically achieved through IP addressing. In the context of VANETs, where use cases sometimes require the dissemination of information to a given area, geographical awareness is required for a routing pro-

TOCOL. Hence, GeoNetworking functionalities are included, e.g., in the Networking & Transport layer of the ETSI ITS protocol stack [7].

ETSI defines mechanisms to broadcast information to a geographical Destination Area when:

- the source is outside the Destination Area and the message has to arrive in it (e.g., using Greedy Forwarding or CBF); or
- the message originates from or arrives into the Destination Area and is disseminated using CBF or Simple Forwarding.

Non-Area mechanisms are out of the scope of this paper, but we can summarize Greedy Forwarding as a mechanism where each hop selects its farthest known neighbor and determines it as the next hop toward the Destination Area. These type of mechanisms have been widely studied, and the ETSI-defined version of Greedy Forwarding is evaluated in-depth in [12] and [13].

Regarding Area forwarding mechanisms, Simple Forwarding can be described as a brute-force mechanism where every node that receives a message forwards it immediately (i.e., simple flooding). CBF, on the other hand, makes receivers start a *contention* timer that is proportional to their distance from the last hop before they decide to forward the message. If they listen to a forwarding while they are waiting for their timer to expire, they cancel the timer and drop their copy of the packet.

2.2.1. Inefficiencies in Release 1 of ETSI CBF. Efforts from the research community have evaluated the performance of ETSI CBF. While the theoretical frame which supports CBF makes it more optimal than, e.g., simple forwarding, the way it interacts with other layers in the ETSI ITS architecture causes phenomena that affect its efficiency.

The interaction between ETSI CBF and the DCC mechanism at the Access layer causes an undesired effect: even if the CBF expires, and the decision to forward the packet is made, if there is congestion in the channel or if another packet has just been transmitted, the forwarding is stopped at the DCC queues (for ETSI ITS-G5) or the scheduler (for C-V2X). This means that the actual transmission may not occur when CBF has decided, and this phenomenon can occur in any station, so even if a copy of the message is received during contention, it is not guaranteed that it comes from an optimal forwarder. Furthermore, Release 1 of ETSI GeoNetworking relies Duplicate Packet Detection (DPD) to CBF, so, if a backlogged message from a DCC-affected forwarder is received at a neighbor which had already forwarded or even cancelled its copy will enter the loop once again.

2.2.2. ETSI CBF Release 2. The issues with DPD and the effect of DCC on Release 1 for ETSI CBF had been studied widely in the literature ([12], [14], [15]). Yet, it was the work in [8] and [9] that was presented to ETSI as a change request that was iterated and matured before it reached the necessary consensus to be Release 2 of ETSI CBF.

The differences in Release 2 of Area CBF are:

- The inclusion of DPD inside the CBF algorithm.
- Interfacing with the cross-layer DCC mechanism to offer awareness of the time before DCC allows the next transmission, and account for it when calculating the contention timer (optional for cellular-based communications).
- A procedure to determine if a copy received during contention actually comes from a better forwarder.
- An updated timer formula to account for receptions beyond the maximum expected distance.

However, since Release 2 services might have different requirements and characteristics, it is not clear if Release 1 nodes will be able to receive messages originating from Release 2 nodes, even for safety-critical applications. If this is the case, and nodes executing Release 2 of ETSI CBF coexist with nodes executing Release 1, there might be effects on awareness and efficiency metrics. In the following section, we evaluate these effects in Area CBF in a highway scenario.

3. Experimental Evaluation of Coexistent Releases

3.1. Simulation Scenario

We evaluate the effect of different ratios of nodes executing Release 1 and 2 of ETSI CBF in a highway scenario where a vehicle is stationary on the shoulder of a road. It starts sending DENMs [16] at 1 Hz with a Destination Area covering 4 km of a road with 4 lanes per direction. The vehicular density is 30 veh/km on each lane. We take measurements for 30 s after a warm-up period of 120 s. We evaluate:

- 1) **Packet-delivery Ratio (PDR):** the number of successful individual receptions of a message in the Destination Area divided by the total number of vehicles in the area at the time of DENM generation.
- 2) **Number of transmissions:** how many transmissions (i.e., from the source and forwarders) have occurred.

Our toolkit consists of the OMNET++-based simulator Artery [17], which implements the ETSI ITS protocol stack using Vanetta and Veins [18] for the physical model of ETSI ITS-G5. Mobility is controlled by SUMO [19]. A set of vehicles execute ETSI CBF Release 1 [7], and an increasing number of vehicles (see the penetration rate parameter) execute the improvements included in Release 2 as described in [9]. In our set-up, and due to the nature of the message (i.e., Road Hazard Warning (RHW)), we consider Release 2 and Release 1 messages to be mutually understandable. The rest of the parameters are specified in Table 1.

TABLE 1. SIMULATION PARAMETERS

Parameter	Values
Access Layer protocol	ITS-G5 (IEEE 802.11p)
Channel bandwidth	10 MHz at 5.9 GHz
Data rate	6 Mbit/s
DCC	ETSI Adaptive DCC
Transmit power	20 mW
Path loss model	Two-Ray interference model [20]
Maximum transmission range	1500 m
CAM packet size	285 bytes
CAM generation frequency	1–10 Hz (ETSI CAM [21])
CAM Traffic Class	TC2
DENM packet size	301 bytes
DENM Traffic Class	TC0 (Source) and TC3 (Forwarders)
DENM lifetime	10 s
DPL size	32 packet identifiers per Source
Default Hop Limit	10
Rel. 2 penetration rate	0, 25, 50, 75, 100%

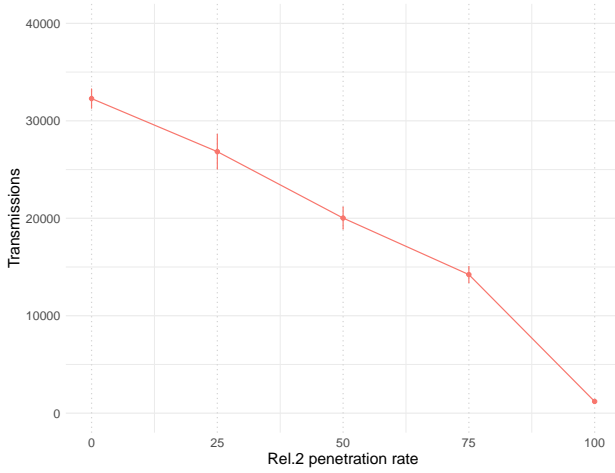


Figure 2. Number of transmissions in different Release 2 penetration rates

3.2. Results

Fig. 2 shows the effect of even a minority portion of nodes executing a non-optimized protocol. There is beyond an order of magnitude in executed transmissions between the 0% and the 25% penetration rate for Release 2. From there, there is a linear increase until the almost 30:1 ratio between Release 1 and Release 2 in line with the results in [8] and [9].

However, this issue is not reflected in awareness. Fig. 3 shows the PDR over the distance in the 4 km-long Destination Area. Lines overlap for most of the distance, up to the last segment where they fan out in favor of higher penetration rates. However, this phenomenon is due to an unbalance in the turnover rate (i.e., the ratio between vehicles entering and exiting the Destination Area after the DENM was generated). These extra vehicles are accounted for since the message is still within validity, and it is relevant to newcomers into the Destination Area.

The main takeaway of this experiment is that, as long as Release 1 and Release 2 GeoNetworking messages are mutually intelligible, there is an effect on efficiency but

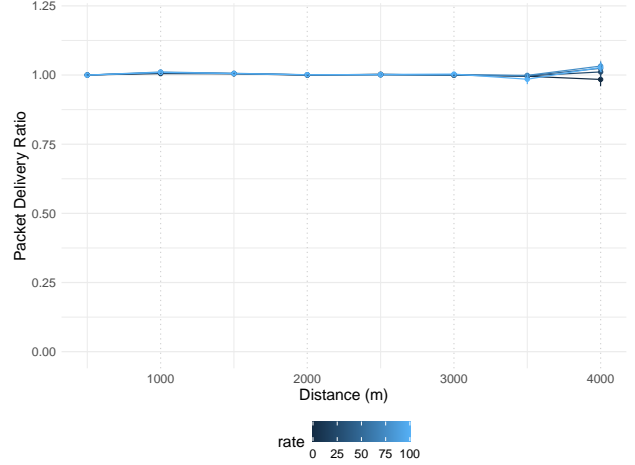


Figure 3. Packet Delivery Ratio for different Release 2 penetration rates

not in safety (for the case of multi-hop DENMs from a single source). However, inefficient forwarding will occupy the medium with unnecessary repetitions of messages. Thus, in scenarios where there is more than one source trying to disseminate safety-critical messages, unnecessary transmissions are bound to cause collisions or, at least, to block access to the medium for more necessary messages waiting to be forwarded. Further work needs to be performed on how non-mutually intelligible messages affect performance, since Release 1 is likely to reach higher PDR using brute force, while Release 2 will either yield access to the medium or might find a path to transmit immediately. What is sure is that, in that scenario, safety will be compromised.

4. Discussion

We present a study of how the coexistence of two different releases of a protocol, one being an incremental improvement of the other, affects efficiency. For our case, packets were compatible, and Release 1 nodes could understand Release 2 messages and vice versa. However, the road to full CCAM is long, and this might not be the case even in the near future. In this section, we present a discussion on the upcoming scenarios when multiple types and generations of technologies have to coexist.

4.1. The upcoming Tower of Babel

Vehicles equipped with ETSI ITS nodes are already on the road communicating with large deployments. Just in the first three quarters of 2023, above 250,000 C-ITS-equipped Volkswagen ID. cars were delivered [22]. These cars can communicate with each other, with other ETSI ITS-compatible vehicles, and with current deployments such as the one covering the entire Austrian motorway network [23].

However, these vehicles and deployments all use Release 1 services. While some Release 2 features are software-dependant, e.g., new services such as the Vulnerable Road

User awareness (VA) basic service, and can be installed during car services or using over-the-air updates, some others will likely require a deeper update (e.g., compatibility with Multi-channel Operation (MCO)).

While backwards-compatibility is a common issue in computer networks, the characteristics of the vehicular market and industry make it specially more difficult. This is one of the first cases where a massive number of *legacy* nodes will likely share spaces with nodes up to 20 years more modern [6]. This will create a scenario where pockets of segregated nodes are bound to destabilize the system, at the very least make it more inefficient, while compromising efficacy and safety.

4.1.1. Past experiences with backwards compatibility.

One example of backwards compatibility is the jump between Transport Layer Security (TLS) 1.2 and 1.3. The 1.3 version was released in RFC 8446 in August 2018 [24]. Its benefits over past versions have been widely studied [25], but there are known examples of problems with its adoption [26].

The main problem with TLS 1.3 is *protocol ossification*. This phenomenon occurs when deployed equipment (e.g., middleboxes) does not recognize new protocols or even extensions to known protocols that were released after they were installed. This causes them to interrupt packets that are valid, but unrecognizable for the middlebox.

The solution for TLS 1.3, and for other examples of ossification, was to encapsulate new messages so that the *wire image* of the packets is acceptable for older middleboxes. This could be a path to follow with safety-critical messages exchanged by nodes executing different releases of ETSI ITS.

At the Access layer, 802.11p (upon which ETSI ITS-G5 is based) and its evolution 802.11bd are somewhat compatible. One of the main differences between 802.11bd and 802.11p is the channel bandwidth — 20 MHz up from 11p's 10 MHz. However, 11bd can also work in 10 MHz, and does so if it detects nodes using only 10 MHz, thus, falling back into 11p when needed. However, this approach might not be efficient in Future Mobility scenarios, when 11p's channel capacity might not be able to accommodate the myriad of applications that will try to use the medium.

4.1.2. Nodes with different technologies. In the network side, even at Day 1, there is an identified risk of *non-interoperability* [27]. Since ETSI ITS is media-independent, it does not mandate that one access technology shall be used. Thus, there are vehicles and road-side equipment that use, e.g., LTE or 802.11p. ETSI recognizes the scenario and proposes co-existence methods [28] where, for example, vehicles using different technologies share the time domain. This means that cellular-based nodes occupy the C-ITS band for a fraction of the time and WiFi-based nodes use it for the complement. This, however, is not full inter-operability, since nodes using different access technologies will not "listen" to each other, and this approach compromises every metric: efficiency (diminishing the amount of resources),

efficacy (messages are not delivered to all connected road users), and thus, safety.

Further work has to be performed within the research and industry communities to 1) determine whether WiFi and cellular can possibly inter-operate, and 2) whether inter-operability is possible, search for a path to evolve in a way that newer versions of access technologies account for older nodes. One possible approach is to adopt approaches such as Software-defined Radio (SDR), which would allow equipment to be updated over the air as long as hardware supports newer features, such as different modulation and coding schemes.

This phenomenon will be aggravated when technologies from different Days coexist. For example, a *legacy* node that cannot interpret or even receive intention-sharing or maneuver-coordination message exchanges will likely affect the way CCAM-enabled vehicles converge to a solution. Once again, this will affect traffic efficiency and might hinder road safety. Further work is being performed to assess the effect of a mixed fleet in the optimal performance in CCAM.

4.2. The case for ETSI CBF Release 2

For the specific phenomenon in this work, the differences between ETSI CBF Release 1 and 2 are purely software-based. There is no need for extra fields in the headers, or new values in the existing fields. The main differences come in what the algorithm does with information it already used, namely, the position vector from the last hop and the source. It also uses an existing interface to the Management entity to consult the cross-layer DCC mechanism and account for transmission rate control information when calculating a contention timer (although this feature is optional).

We foresee two simple solutions: 1) existing equipment that is able to receive an update adopts Release 2, or 2) Release 2 GeoNetworking messages are encapsulated as Release 1, as was the case for TLS 1.3. Both approaches will ensure safety in given scenarios, but approach 1 guarantees more efficiency, and thus, more availability of resources for other applications.

5. Conclusions and Future Work

We have presented a study of the coexistence of two releases of a GeoNetworking protocol in the context of ETSI ITS — Release 1 and 2 of ETSI CBF. We have proved that, as long as releases are compatible and nodes can understand each other, safety metrics stay high even if resource efficiency is compromised. Then, we presented a discussion of possible settings that are likely to happen when Future Mobility is completely mature (i.e., Day 4 of Vision Zero), where a Tower of Babel scenario might occur, and road users are segregated into pockets of nodes *speaking* different *languages* (and some not *speaking* at all). Even when the first C in CCAM stands for *cooperative*, this cooperation is not likely to occur when agents are not able

to hear and understand each other. Future work includes a more in-depth analysis of the effect of *multi-modal road users* (e.g., disconnected users, legacy fleet) in the optimal performance of the CCAM-enabled fleet (i.e., connected and automated vehicles).

References

- [1] European Commission (EC), "Towards a European road safety area: policy orientations on road safety 2011-2020," July 2010.
- [2] SAE, "Taxonomy and Definitions for Terms Related to Driving Automation Systems for On-Road Motor Vehicles," SAE International, Standard, Apr. 2021.
- [3] European Telecommunications Standards Institute (ETSI), "Intelligent Transport Systems (ITS); Vehicular Communications; GeoNetworking; Part 4. Geographical addressing and forwarding for point-to-point and point-to-multipoint communications; Sub-part 2: Media-dependent Functionalities for ITS-G5," ETSI TS 102 636-4-2 - V1.4.1, February 2021.
- [4] —, "Intelligent Transport Systems (ITS); Vehicular Communications; GeoNetworking; Part 4. Geographical addressing and forwarding for point-to-point and point-to-multipoint communications; Sub-part 2: Media-dependent Functionalities for LTE-V2X," ETSI TS 102 636-4-3 - V1.2.1, August 2020.
- [5] D. Milakis, M. Snelder, B. Arem, B. Wee, and G. Homem de Almeida Correia, "Development and transport implications of automated vehicles in the Netherlands: Scenarios for 2030 and 2050," *European Journal of Transport and Infrastructure Research*, vol. 17, pp. 63–85, 01 2017.
- [6] European Automobile Manufacturers' Association, "Average age of the EU vehicle fleet, by country," [Online]. Available: <https://www.acea.auto/figure/average-age-of-eu-vehicle-fleet-by-country/>
- [7] European Telecommunications Standards Institute (ETSI), "Intelligent Transport Systems (ITS); Vehicular Communications; GeoNetworking; Part 4. Geographical addressing and forwarding for point-to-point and point-to-multipoint communications; Sub-part 1: Media-Independent Functionality," ETSI EN 302 636-4-1 - V1.4.1, January 2020.
- [8] O. Amador, M. Urueña, M. Calderon, and I. Soto, "Evaluation and improvement of ETSI ITS Contention-Based Forwarding (CBF) of warning messages in highway scenarios," *Vehicular Communications*, vol. 34, p. 100454, 2022. [Online]. Available: <https://www.sciencedirect.com/science/article/pii/S2214209622000018>
- [9] O. Amador, I. Soto, M. Calderon, and M. Urueña, "Studying and improving the performance of ETSI ITS contention-based forwarding (CBF) in urban and highway scenarios: S-FoT+," *Computer Networks*, vol. 233, p. 109899, 2023. [Online]. Available: <https://www.sciencedirect.com/science/article/pii/S1389128623003444>
- [10] European Telecommunications Standards Institute (ETSI), "Intelligent Transport Systems (ITS); Decentralized congestion control mechanisms for Intelligent Transport Systems operating in the 5 GHz range; Access layer part," ETSI EN 102 687 - V1.2.1, April 2018.
- [11] Ó. Amador Molina, "Decentralized congestion control in etsi intelligent transport systems and its effect on safety applications," 2020.
- [12] R. Riebl, *Quality of Service in Vehicular Ad Hoc Networks: Methodical Evaluation and Enhancements for ITS-G5*. PhD Thesis. De Montfort University, 2021. [Online]. Available: <https://dora.dmu.ac.uk/handle/2086/21186>
- [13] V. Sandonis, I. Soto, M. Calderon, and M. Urueña, "Vehicle to internet communications using the etsi its geonetworking protocol," *Transactions on Emerging Telecommunications Technologies*, vol. 27, no. 3, pp. 373–391, 2016. [Online]. Available: <https://onlinelibrary.wiley.com/doi/abs/10.1002/ett.2895>
- [14] S. Kühlmorgen, H. Lu, A. Festag, J. Kenney, S. Gensheim, and G. Fettweis, "Evaluation of Congestion-Enabled Forwarding With Mixed Data Traffic in Vehicular Communications," *IEEE Transactions on Intelligent Transportation Systems*, vol. 21, no. 1, pp. 233–247, 2020.
- [15] T. Paulin and S. Ruehrup, "On the Impact of Fading and Interference on Contention-Based Geographic Routing in VANETs," in *2015 IEEE 82nd Vehicular Technology Conference (VTC Fall)*, 2015, pp. 1–5.
- [16] European Telecommunications Standards Institute (ETSI), "Intelligent Transport Systems (ITS); Vehicular Communications; Basic Set of Applications; Part 3: Specifications of Decentralized Environmental Notification Basic Service," ETSI EN 302 637-3 - V1.3.1, April 2019.
- [17] R. Riebl, H. Günther, C. Facchi, and L. Wolf, "Artery: Extending Veins for VANET Applications," in *2015 International Conference on Models and Technologies for Intelligent Transportation Systems (MT-ITS)*, 2015, pp. 450–456.
- [18] C. Sommer, R. German, and F. Dressler, "Bidirectionally Coupled Network and Road Traffic Simulation for Improved IVC Analysis," *IEEE Transactions on Mobile Computing*, vol. 10, no. 1, pp. 3–15, 2011.
- [19] D. Krajzewicz, J. Erdmann, M. Behrisch, and L. Bieker, "Recent Development and Applications of SUMO - Simulation of Urban MObility," *International Journal On Advances in Systems and Measurements*, vol. 5, no. 3&4, pp. 128–138, December 2012.
- [20] C. Sommer, S. Joerer, and F. Dressler, "On the applicability of Two-Ray path loss models for vehicular network simulation," in *2012 IEEE Vehicular Networking Conference (VNC)*, 2012, pp. 64–69.
- [21] European Telecommunications Standards Institute (ETSI), "Intelligent Transport Systems (ITS); Vehicular Communications; Basic Set of Applications; Part 2: Specifications of Cooperative Awareness Basic Service," ETSI EN 302 637-2 - V1.4.1, April 2019.
- [22] Volkswagen Group, "Volkswagen Group delivers 45 percent more all-electric vehicles in first 9 months," [Online]. Available: <https://www.volkswagen-newsroom.com/en/press-releases/volkswagen-group-delivers-45-percent-more-all-electric-vehicles-in-first-9-months-1>
- [23] C-ITS Deployment Group, "ASFINAG, Managing everyday traffic situations more easily with C-ITS / Car2X," [Online]. Available: <https://c-its-deployment-group.eu/news-events/news/2022-07-27-asfinag-c-its-imagevideo>
- [24] E. Rescorla, "The Transport Layer Security (TLS) Protocol Version 1.3," RFC 8446, Aug. 2018. [Online]. Available: <https://www.rfc-editor.org/info/rfc8446>
- [25] O. Levillain, "Implementation flaws in tls stacks: Lessons learned and study of tls 1.3 benefits," in *Risks and Security of Internet and Systems*, J. Garcia-Alfaro, J. Leneutre, N. Cuppens, and R. Yaich, Eds. Cham: Springer International Publishing, 2021, pp. 87–104.
- [26] S. Lee, Y. Shin, and J. Hur, "Return of version downgrade attack in the era of tls 1.3," in *Proceedings of the 16th International Conference on Emerging Networking EXperiments and Technologies*, ser. CoNEXT '20. New York, NY, USA: Association for Computing Machinery, 2020, p. 157–168. [Online]. Available: <https://doi.org/10.1145/3386367.3431310>
- [27] C-ROADS, "C-ROADS platform position paper on 5.9 GHz band," [Online]. Available: https://www.c-roads.eu/fileadmin/user_upload/media/Dokumente/C-Roads_Position_paper_on_59GHz_final.pdf
- [28] European Telecommunications Standards Institute (ETSI), "Intelligent Transport Systems (ITS); Pre-standardization study on co-channel co-existence between IEEE- and 3GPP- based ITS technologies in the 5 855 MHz - 5 925 MHz frequency band," ETSI TR 103 766, September 2021.