

All for One, and One for All: UrbanSyn Dataset, the third Musketeer of Synthetic Driving Scenes

Jose L. Gómez^{1*}, Manuel Silva^{1,5*}, Antonio Seoane⁵, Agnès Borrás¹,
Mario Noriega¹, German Ros³, Jose A. Iglesias-Guitian^{2,5}, Antonio M. López^{1,4}

¹ Computer Vision Center (CVC), ² CITIC - Centre for ICT Research, ³ NVIDIA,

⁴ Computer Science Department, Universitat Autònoma de Barcelona (UAB),

⁵ Universidade da Coruña (UDC)

Contact emails: antonio@cvc.uab.es ; j.iglesias.guitian@udc.es



Fig. 1: Samples from the Musketeers dataset: GTAV [1], Synscapes [2], and UrbanSyn (ours).

Abstract—We introduce UrbanSyn, a photorealistic dataset acquired through semi-procedurally generated synthetic urban driving scenarios. Developed using high-quality geometry and materials, UrbanSyn provides pixel-level ground truth, including depth, semantic segmentation, and instance segmentation with object bounding boxes and occlusion degree. It complements GTAV and Synscapes datasets to form what we coin as the ‘Three Musketeers’. We demonstrate the value of the Three Musketeers in unsupervised domain adaptation for image semantic segmentation. Results on real-world datasets, Cityscapes, Mapillary Vistas, and BDD100K, establish new benchmarks, largely attributed to UrbanSyn. We make UrbanSyn openly and freely accessible¹.

I. INTRODUCTION

Human data labeling is a major bottleneck for training and validating many deep perception models. To solve vision tasks, datasets of synthetic images have attracted a great deal of interest [3], [4], [1], [2]. They come with many types of automatically generated ground truths (i.e., labels), and, in

Funding Acknowledgements: This work has been supported by the Spanish grants Ref. PID2020-115734RB-C21 (ADA/SSL-ADA subproject) and PID2020-115734RB-C22 (ADA/PGAS-ADA subproject) both funded by MCIN/AEI/10.13039/501100011033. Antonio M. López acknowledges the financial support to his general research activities given by ICREA under the ICREA Academia Program. CVC’s authors acknowledge the support of the Generalitat de Catalunya CERCA Program and its ACCIO agency to CVC’s general activities. Jose A. Iglesias-Guitian acknowledges the financial support to his general research activities given by UDC-Inditex InTalent programme, the Spanish Ministry of Science and Innovation (AEI/RYC2018-025385-I), and Xunta de Galicia (ED431F 2021/11, EU-FEDER ED431G 2019/01).

* Jose L. Gómez and Manuel Silva are co-first authors.

¹www.urbansyn.org

contrast to human-produced labels, synthetic ones are accurate and consistent across images. However, since deep models trained on synthetic images must later perform in real-world images, the synth-to-real domain gap must be addressed, which remains an open research topic [5], [6], [7]. As argued in other AI sub-fields [8], [9], we must rely on reasonably strong baselines to avoid illusory gains when developing new proposals for a given task. In our case, this means starting with reasonably accurate synthetic-only baseline models from which to bridge the synth-to-real domain gap. The prevailing approach to addressing the synth-to-real gap typically involves focusing on a single synthetic dataset at a time, which leads to less-than-optimal results. It is important to note that when dealing exclusively with real-world labeled images, training complex models on datasets compiled from various sources has been shown to enhance the accuracy as opposed to training them on each source separately. This increase in accuracy is not produced by the larger number of training samples but by the additional diversity derived from the use of different data sources. This has been observed for core visual tasks such as semantic segmentation [10], object detection [11], and depth estimation [12].

Driven by the idea of multi-source approaches, we introduce the UrbanSyn dataset. A collection of highly realistic synthetic images of urban scenarios generated semi-procedurally. UrbanSyn targets computer vision tasks in driving domains, and features labels including pixel-wise instance and semantic masks, depth, and object bounding boxes with occlusion degree. This novel dataset aims at complementing other publicly

available synthetic datasets such as GTAV [1] and Synscapes [2], addressing the synth-to-real domain gap from a multi-source perspective.

In this paper, we demonstrate the value of UrbanSyn by addressing semantic segmentation, a challenging task [13] that has proven to be key for the correct performance of many autonomous driving solutions [14], [15]. UrbanSyn brings diversity to urban environments and objects. We show that UrbanSyn gives rise to stronger semantic segmentation baselines than GTAV and Synscapes datasets when used individually. But most importantly, the strongest baselines arise when GTAV, Synscapes, and UrbanSyn are combined. Inspired by Alexandre Dumas, we refer to the combination of these datasets the *The Three Musketeers*². Our experiments make use of modern and relevant approaches, including DeepLab V3+ [16] and SegFormer [17], evaluated in challenging real-world datasets, such as Cityscapes [18], BDD100K [19], and Mapillary Vistas [20]. We also show that our claim remains valid when these approaches are used for synth-to-real semantic self-labeling. To show this, we rely on several synth-to-real unsupervised domain adaptation (UDA) methods. In particular, we use the HRDA [21] and co-training [22] frameworks. We show that adding UrbanSyn boosts semantic segmentation results to the state-of-the-art on synth-to-real UDA for semantic segmentation. On the other hand, we encourage researchers to not only use UrbanSyn for such a task, but also for others requiring labels for instance segmentation, object detection, and depth estimation. Accordingly, we make UrbanSyn publicly available to the research community for free. In this regard, it is also important to remark that, to generate images that can be used for training AI models, the digital assets used to create UrbanSyn have been carefully curated to ensure they are legally usable for that purpose.

The rest of the paper is organized as follows. Section II overviews the most related works, placing ours in context. Section III details the main components involved in the generation of UrbanSyn. Section IV, shows the usefulness of UrbanSyn for synth-to-real UDA in semantic segmentation. Finally, Section V summarizes the work presented in this paper and outlines related future work.

II. RELATED WORK

A. Synthetic datasets of driving scenarios.

The use of synthetic datasets for visual machine learning is becoming increasingly popular for many tasks in computer vision, mostly motivated by its potential to reduce the need for expensive and time-consuming manual image labeling. A recent survey [23] provides a comprehensive overview of various image synthesis approaches according to their modeling and rendering procedures as well as their applications in computer vision. While a whole range of synthetic datasets exists for different domains providing various types of labeled information [24], [25], [26], [27], we focus here on those presenting driving scenarios.

Using driving simulators as platforms to produce large amounts of automatically labeled images has been successfully

proposed in the last decade [28], [4], [1], [29], [3], [30], [24]. However, while these approaches can rapidly generate thousands of labeled images, their results often lack a photorealistic level. This can be attributed to two factors: i) the overall quality used to model the underlying 3D assets, which often trades level of detail in exchange for simulation speed; and ii) the use of real-time game engines for rendering, which often employ trade-off implementations to approximate complex global illumination, reflections, shadows, and camera lens effects with less accuracy. Popular datasets generated under these trade-offs are GTAV [1], SYNTHIA [4], Virtual KITTI [3], and those based on CARLA simulator [30].

A recent trend to increase the realism of the generated images is to employ high-quality 3D assets together with offline Monte Carlo ray-tracing algorithms like path tracing [31], [2]. This was the case of Synscapes [2], in which the gained photorealism came with an extra rendering cost. Another relevant aspect is the authoring cost employed in pursuing realistic layouts. Several works opted to incorporate procedural modeling in their pipelines, e.g., Synscapes incorporated a procedural scene generator, as well as ProcSy [32], which delegated that task on CityEngine [33]. Another alternative consists of automatically synthesizing scene layouts tailored to solve downstream tasks, e.g., semantic segmentation. Meta-Sim [34] aimed at automatically tuning parameters given a target collection of real images in an unsupervised way, while Meta-Sim 2 [35] aims at learning the scene structure in addition to parameters. In both cases, automatically labeled images were generated through a graphics engine sharing similar trade-offs as those presented for most driving simulators.

B. Synth-to-real semantic segmentation.

Using synthetic images to train semantic segmentation models implies addressing the synth-to-real domain gap, which has attracted a significant amount of research during the last years. We advise readers to consult [13] for a comprehensive review. In this context, it is assumed that no human-provided labels are available for real-world images, thus, synth-to-real semantic segmentation becomes a problem of unsupervised domain adaptation (UDA).

In this context, UDA methods are based on two general ideas, taken in isolation or combination. One idea is to perform a synthetic-real domain alignment of the input/features/output of the deep model under training. The other idea is to perform self-labeling (i.e., producing pseudo-labels) of the real-world images for their use in re-training/back-propagation loops. Attending to how coupled to the underlying deep model architecture is the implementation of these ideas, we find model-centric [36], [37], [38], [39], [40], [41], [42], [43], [44], [45], [46], [47], [48], [21] and data-centric [49], [50], [51], [52], [53], [54], [22] methods. Model-centric methods have been developed on top of a particular deep architecture (by accessing specific internal layers or modifying its loss function). Data-centric methods treat deep models pretty much as black boxes and mainly focus on assessing and guaranteeing the reliability of the predicted pseudo-labels. Model- and data-centric methods can be complemented with tailored

²All synthetic datasets for one, and one for all.

data augmentation techniques [55], [56], [57], with image-to-image translation [58], [59], [60], and with LAB color space alignment which, in line with findings regarding color spaces and robustness of deep models [61], can meaningfully reduce the synth-to-real domain gap [54], [22].

The vast majority of works use Cityscapes as the real-world (target) domain, while SYNTHIA, GTAV, and/or Synscapes are used as synthetic (source) domains. The predominant experimental setting corresponds to using a single synthetic dataset as the source domain. However, some works have shown the convenience of relying on multiple synthetic sources [62], [41], [54], [22] to reduce the synth-to-real domain gap, which is in agreement with findings in the pure real-world setting [10].

C. In this paper.

We introduce UrbanSyn, a novel dataset for autonomous driving research generated by combining high-quality 3D assets, semi-procedural tools for scene layout generation, and path tracing rendering techniques to produce labeled images with a high degree of photorealism. By design, UrbanSyn is compact and brings differences from GTAV and Synscapes in terms of road layouts, background content, and traffic participants. To show its usefulness, besides providing synthetic-only semantic segmentation baseline results, we use UrbanSyn for running synth-to-real UDA methods. We use the state-of-the-art HRDA [21] to represent model-centric methods, and the state-of-the-art co-training [22] to represent data-centric methods. As the real-world target domain, our experiments not only consider Cityscapes as in most previous literature but also the more challenging BDD100K and Mapillary Vistas datasets. The obtained results confirm that both in isolation and as part of the Three Musketeers dataset, UrbanSyn fosters synth-to-real semantic segmentation.

III. URBANSYN, THE NEW MUSKETEER

This section summarizes different aspects concerning the generation of UrbanSyn, including the construction of our Operational Design Domains (ODDs) and some image rendering details. Overall, as novel real-world datasets are different from previous ones because they were acquired at different real-world areas, using different camera sensors and lighting conditions, such differences also apply to UrbanSyn when compared to GTAV and Synscapes, making them inherently complementary.

A. Dataset features

The UrbanSyn dataset provides photorealistic color images, paired with their ground-truth depth maps, pixel-level semantic and instance segmentation, as well as 2D object bounding boxes indicating their occlusion degree as a percentage value w.r.t. the whole object within the camera frustum. We adhere to the common 19 classes of Cityscapes as the established de facto standard. Please check Figure 2 to see some image examples and their corresponding labeled information.

UrbanSyn aims to model real-world imperfections affecting both the geometry and the material appearance of its assets. In

contrast to GTAV, we utilize unbiased path tracing instead of videogame deferred rendering. When compared to Synscapes, we enrich realism by simulating atmospheric effects like urban air pollution through physics-based light-transport simulation in participating media. In addition, we exploit procedural assets with randomized geometries and materials to enhance the variability of certain assets, i.e. buildings, and we also simulate different types of vehicle lights, all intending to elevate UrbanSyn to a new level of photorealism.

Moreover, UrbanSyn has been meticulously generated to optimize diversity and training value, balancing efficiency and quality and resulting in a more compact dataset than its predecessors. In particular, we showcase distinctive scene configurations, assets, and illumination profiles, while minimizing redundant images as much as possible (e.g., we avoid capturing similar views under similar environment conditions). As a consequence, UrbanSyn consists of 7,539 images, making it easy to share and store. As we will see in Section IV, despite its compactness UrbanSyn gives rise to the most accurate models for image semantic segmentation.

B. Data generation pipeline

The designed pipeline to generate UrbanSyn, summarized in Figure 3, allowed us to seamlessly integrate highly realistic and curated scene layouts with procedurally-generated content based on high-quality assets and materials. Similarly to Synscapes or ProcSy, our dataset is mostly procedurally generated. However, our approach uses real maps from GIS sources, i.e., OpenStreetMaps (OSM), to model realistic scenario layouts. The main roads, lanes, and sidewalks are traced over using Mathworks RoadRunner, as well as potential locations of traffic signs or traffic lights. Then, a parameterized in-house builder script parses and instantiates a 3D variation of a given scenario layout inside the Unity game engine. We mainly utilize Unity as our simulation engine to verify plausible spatial occupancy among all assets, e.g., to avoid geometry collisions. The system allows controlling per-class picking distributions in a statistically meaningful manner and supports per-asset weighted probabilities. Our approach assembles these scenarios by parts (layers), sampling from a predefined set of available 3D assets³, and automatically instancing procedural variations developed via Unity scripting and SideFX Houdini.

C. Rendering details

The images presented in UrbanSyn were generated using OctaneRender’s implementation of unbiased path tracing [63], a widely used technique in computer graphics and the film industry [64]. However, one of the well-known side effects of Monte Carlo (MC) path tracing is its variance noise [65].

To generate UrbanSyn we decided to employ adaptive sampling, a technique that adaptively dedicates more samples in those regions where the estimated MC variance noise is higher. We established a threshold of 128 samples-per-pixel (spp) to estimate the initial per-pixel variance and let the adaptive

³These assets were developed in-house or acquired with licenses that allow UrbanSyn redistribution under the CC-BY-SA 4.0 license.




Fig. 2: UrbanSyn covers 4 different ODDs. It supports different lighting conditions, enabling atmospheric participating media (e.g., columns 3 and 4), procedurally generating different building landscapes, and shuffling locations and materials of assets. From top to bottom, we see a top view of the ODDs, RGB images captured around the indicated circles within the ODDs, corresponding depth maps (pseudo-color), object instances with their bounding boxes, and per-pixel class semantic labels.

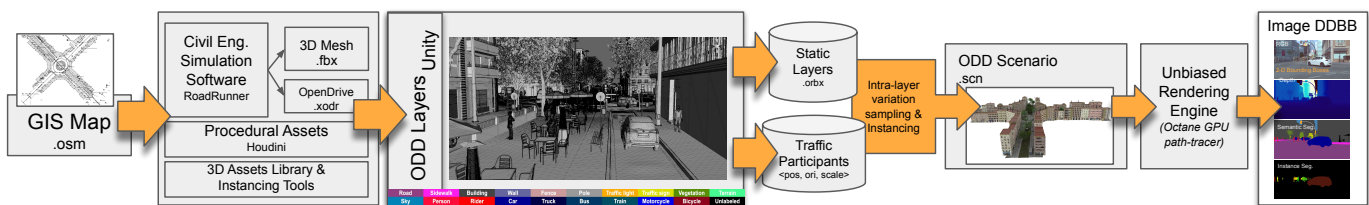


Fig. 3: UrbanSyn content generation pipeline overview. Our builder scripts combine real GIS data with procedurally generated content and a 3D library of custom and commercial assets to create layers containing configurable content variations.

sampling algorithm decide where to continue calculating more samples for each pixel. To further reduce noise we relied on OctaneRender’s built-in deep learning-based denoising [66]. This allowed us to significantly reduce the total rendering time per frame, from potentially several hours to just a hundred seconds, all at the expense of trading MC variance noise with some minimal bias introduced by the denoising. The overhead of the denoiser is almost negligible, as it requires only from 1 to 5 seconds per image. Thus, the images of UrbanSyn were rendered and denoised using a maximum of 256 spp. Figure 4 illustrates how renders using 256 spp and denoising could be perceptually very similar to unbiased PT renders with $\times 4$ to $\times 8$ more spp (e.g. 1K or 2K spp).

While the specific parameters of the path-tracing algorithm could be adjusted according to the target scenario, we utilized a set of predefined and recommended parameter values that worked well across the wide variety of scenarios covered by UrbanSyn. For example, the maximum amount of diffuse and specular (glossy) bounces was set to a maximum of 4 bounces. The cost of rendering one frame also depends on the ODD.

D. Operational Design Domains (ODDs)

Using the aforementioned pipeline we can generate different variations and asset distributions within our ODDs. For UrbanSyn we have considered four, inspired by common real traffic layouts (see the top row of Figure 2). To maintain sufficient



Fig. 4: Rendering results using unbiased path tracing (PT) with different sample counts. We set the adaptive sampling to use a maximum of 256 spp. Adaptive sampling and denoising help to reduce the undesired PT noise and the large rendering times.

control over random shuffling, we precomputed a series of intra-layer variations for static elements and conducted random sampling over them. After that, dynamic traffic participants are positioned and later instantiated directly within the rendering engine. This alternative produced enough variations for our purpose of generating single images. The unbiased path tracer then takes the generated scenarios as input and produces the labeled images. Multiple steps are involved before generating the final RGB images, including tone-mapping and gamma transformations to convert them to low-dynamic range (LDR) in the desired RGB color space.

E. UrbanSyn brings diversity

GTAV was acquired from a video game, bringing all the well-known limitations related to real-time simulation (e.g., limited degrees of graphics realism, and a limited number of object instances present at once in the scene). Additionally, GTAV suffers a clear bias towards American-style street maps and cars. Synscapes *was designed to closely resemble the Cityscapes dataset in structure and content* as stated by their authors [2]. Unlike GTAV, the scenarios generated in Synscapes are biased toward German cities. It is based on small maps, making use of a limited variety of materials, simplified procedural roads and buildings, missing real-world imperfections, and thus striking CGI uncanny perfection. Moreover, images tend to be overpopulated for all classes. On the other hand, Synscapes offered higher image quality by utilizing unbiased path-tracing rendering.

UrbanSyn has been conceived for diversity since its conception, not being tailored for any specific real-world dataset. Having in mind that more synthetic data does not necessarily guarantee a better model performance [67], we defined a set of clear requirements for the newly proposed dataset: i) it should achieve high graphics realism, at the level of Synscapes or beyond, to help to reduce synth-to-real visual domain shift; ii) the images should depict scenarios unseen in previous datasets, including real-world imperfections; iii) we aimed for semi-procedurally generated content seamlessly integrated with high-quality assets, so to get the better of both worlds in terms of realism and the covered variety. The achievement of these requirements has made UrbanSyn a great complement for GTAV and Synscapes. Thus, it makes sense to use UrbanSyn alone or as part of the Three Musketeers.

IV. EXPERIMENTAL RESULTS

In this paper, we highlight the usefulness of UrbanSyn by focusing on one of its ground truths, namely the pixel-level class labels. These labels are crucial for conducting synth-to-real UDA to develop semantic segmentation models without human labeling. We conduct comprehensive experiments in this section to demonstrate the importance of these labels. We begin by presenting the datasets and evaluation metrics used in our experiments. Next, we provide additional implementation details. Finally, we present our experiments and a discussion of the results obtained.

A. Datasets and evaluation

The source (synthetic) datasets in common use to address synth-to-real UDA for semantic segmentation are GTAV [1], Synscapes [2], and SYNTHIA [4]. GTAV and Synscapes have semantic labeling for the 19 classes of Cityscapes [18], while this is not the case for SYNTHIA. Thus, since we are especially interested in a multi-source setting, in this paper, we define the Three Musketeers dataset as consisting of GTAV, Synscapes, and UrbanSyn. GTAV is composed of 24,966 images with a resolution of 1914×1052 pixels directly obtained from the render engine of the videogame GTA V. Synscapes is composed of 25,000 images with a resolution of 1440×720 pixels of urban scenes, obtained by using a physic-based rendering pipeline. UrbanSyn is composed of 7,539 images with a resolution of 2048×1024 pixels.

As target (real-world) datasets, we not only consider Cityscapes [18] as in most previous literature but also the more challenging BDD100K [19] and Mapillary Vistas [20] datasets. Cityscapes is well-known for its semantic segmentation challenge, composed of 2,975 images for training and 500 for validation. The images have a resolution of 2048×1024 pixels and were obtained from different cities in Germany. BDD100K contains images taken from different vehicles in different USA cities. It is divided into 7,000 images for training and 1,000 for validation, with a resolution of 1280×720 pixels. As in [22], for training purposes, we only use daytime images without heavy occlusions and favorable weather, resulting in a subset of 1,777 images. We consider the validation set as it is. Mapillary Vistas is composed of a large number of images from around the world. These images were obtained with different camera devices generating a large variety of resolutions and aspect ratios. Some images were captured onboard and others from personal devices at street level. As in [22], we only consider images with an aspect ratio of 4:3, which comprises more than 75% of all the dataset images. This results in 14,716 images for training and 1,617 for validation.

For each model that we train, we assess its accuracy in the validation set of each real-world dataset according to the 19 official classes defined for Cityscapes. As is common practice, other classes are ignored. Model training in the synth-to-real UDA setting is performed by considering the synthetic datasets and the training set of each real-world dataset. The semantic labels of these real-world training images are ignored. These labels are just considered to train reference models, i.e., those trained and validated on the same real-world dataset domain.

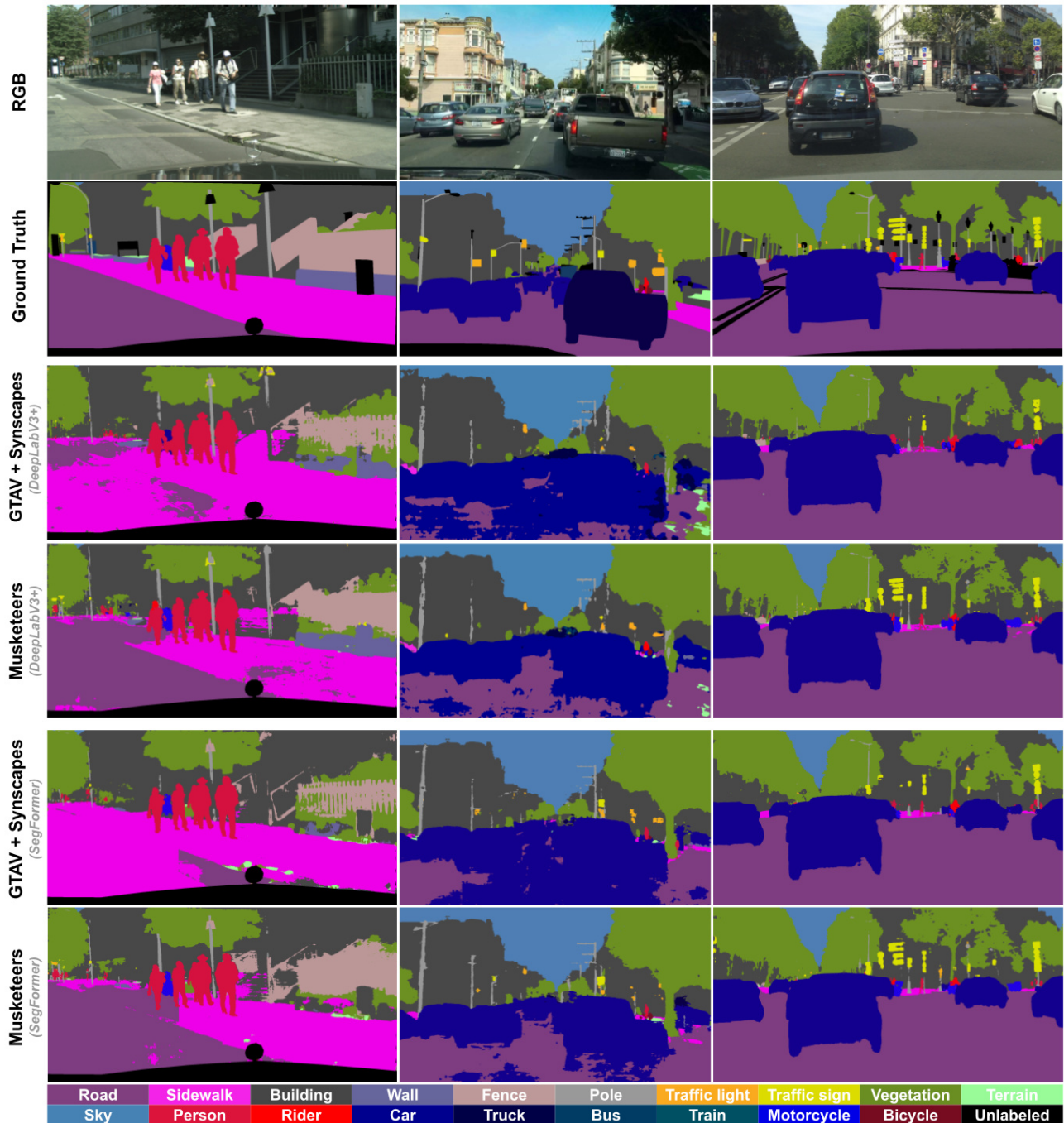


Fig. 5: From left to right, each column considers Cityscapes, BDD100K, and Mapillary Vistas. We show three blocks of two rows. First: RGB images and semantic ground truth. Second: semantic segmentation inference using DeepLabV3+, training with GTA+Synscapes and with the Musketeers (+UrbanSyn). Third: as the second block but using SegFormer.

driving scenes. It comes with pixel-wise ground truth for depth estimation, and semantic and instance segmentation. A 2D BB and a degree of occlusion complement instance labels. UrbanSyn brings differences from GTAV and Synscapes in terms of road layouts, background content, and traffic participants. All of them form the Three Musketeers dataset. We have demonstrated the value of UrbanSyn individually and as part of the Musketeers by establishing new benchmarks on synth-to-real UDA for onboard semantic segmentation, where we have used state-of-the-art methods with core dif-

ferences (HRDA, co-training) and a variety of real-world target domains (Cityscapes, Mapillary Vistas, BDD100K). We make UrbanSyn openly and freely accessible to the research community. Therefore, we expect that the research community can use UrbanSyn not only for tasks related to semantic segmentation, but also for instance segmentation, object detection, and monocular depth estimation. We plan to develop new pixel-level self-labeling protocols taking advantage of the class and instance labels provided by UrbanSyn.



Fig. 6: BDD100K images from the validation set containing very challenging Train class samples (encircled in red).




Fig. 7: BDD100K images from the validation set containing wrong labels of the Train class (encircled in red).

REFERENCES

- [1] S. R. Richter, V. Vineet, S. Roth, and V. Koltun, "Playing for data: Ground truth from computer games," in *European Conference on Computer Vision (ECCV)*, 2016.
- [2] M. Wrenninge and J. Unger, "Synscapes: A photorealistic synthetic dataset for street scene parsing," arXiv:1810.08705, 2018.
- [3] A. Gaidon, Q. Wang, Y. Cabon, and E. Vig, "Virtual worlds as proxy for multi-object tracking analysis," in *Int. Conf. on Computer Vision and Pattern Recognition (CVPR)*, 2016.
- [4] G. Ros, L. Sellart, J. Materzyska, D. Vázquez, and A. López, "The SYNTHIA dataset: a large collection of synthetic images for semantic segmentation of urban scenes," in *Int. Conf. on Computer Vision and Pattern Recognition (CVPR)*, 2016.
- [5] M. Wang and W. Deng, "Deep visual domain adaptation: A survey," *Neurocomputing*, vol. 312, no. 27, pp. 135–153, 2018.
- [6] G. Wilson and D. J. Cook, "A survey of unsupervised deep domain adaptation," *ACM Transactions on Intelligent Systems and Technology*, vol. 11, no. 5, pp. 1–46, 2020.
- [7] G. Csurka, T. M. Hospedales, M. Salzmann, and T. Tommasi, *Visual domain adaptation in the deep learning era*, ser. Synthesis Lectures on Computer Vision. Morgan & Claypool Publishers, 2022, vol. 11, no. 1.
- [8] W. Yang, K. Lu, P. Yang, and J. Lin, "Critically examining the "neural hype": Weak baselines and the additivity of effectiveness gains from neural ranking models," in *International ACM SIGIR Conference on Research and Development in Information Retrieval*, 2019.
- [9] M. Ferrari, P. Cremonesi, and D. Jannach, "Are we really making much progress? a worrying analysis of recent neural recommendation approaches," in *ACM Conference on Recommender Systems (RecSys)*, 2019.
- [10] J. Lambert, Z. Liu, O. Sener, J. Hays, and V. Koltun, "MSeg: A composite dataset for multi-domain semantic segmentation," in *Int. Conf. on Computer Vision and Pattern Recognition (CVPR)*, 2020.
- [11] X. Zhou, V. Koltun, and P. Krähenbühl, "Simple multi-dataset detection," in *Int. Conf. on Computer Vision and Pattern Recognition (CVPR)*, 2022.
- [12] R. Ranftl, K. Lasinger, D. Hafner, K. Schindler, and V. Koltun, "Towards robust monocular depth estimation: Mixing datasets for zero-shot cross-dataset transfer," *IEEE Trans. on Pattern Analysis and Machine Intelligence*, vol. 44, pp. 1623–1637, 2022.
- [13] G. Csurka, R. Volpi, and B. Chidlovskii, "Semantic image segmentation: Two decades of research," *Foundations and Trends in Computer Graphics and Vision*, vol. 14, pp. 1–162, 2022.
- [14] J. Janai, F. Guney, A. Behl, and A. Geiger, "Computer vision for autonomous vehicles: Problems, datasets and state-of-the-art," *Foundations and Trends in Computer Graphics and Vision*, vol. 12, pp. 1–308, 2020.
- [15] A. Tampuu, T. Matiisen, M. Semikin, D. Fishman, and N. Muhammad, "A survey of end-to-end driving: Architectures and training methods," *IEEE Transactions on Neural Networks and Learning Systems*, vol. 33, pp. 1364–1384, 2020.
- [16] L.-C. Chen, G. Papandreou, I. Kokkinos, K. Murphy, and A. Yuille, "DeepLab: Semantic image segmentation with deep convolutional nets, atrous convolution, and fully convoluted crfs," *IEEE Trans. on Pattern Analysis and Machine Intelligence*, vol. 40, pp. 834–848, 2017.
- [17] E. Xie, W. Wang, Z. Yu, A. Anandkumar, J. Alvarez, and P. Luo, "SegFormer: Simple and efficient design for semantic segmentation with transformers," in *Neural Information Processing Systems (NeurIPS)*, 2021.
- [18] M. Cordts, M. Omran, S. Ramos, T. Rehfeld, M. Enzweiler, R. Benenson, U. Franke, S. Roth, and B. Schiele, "The Cityscapes dataset for semantic urban scene understanding," in *Int. Conf. on Computer Vision and Pattern Recognition (CVPR)*, 2016.
- [19] F. Yu, H. Chen, X. Wang, W. Xian, Y. Chen, F. Liu, V. Madhavan, and T. Darrell, "BDD100K: A diverse driving dataset for heterogeneous multitask learning," in *Int. Conf. on Computer Vision and Pattern Recognition (CVPR)*, 2020.
- [20] G. Neuhold, T. Ollmann, S. R. Bulò, and P. Kotschieder, "The Mapillary Vistas dataset for semantic understanding of street scenes," in *International Conference on Computer Vision (ICCV)*, 2017.
- [21] L. Hoyer, D. Dai, and L. Van Gool, "HRDA: Context-aware high-resolution domain-adaptive semantic segmentation," in *European Conference on Computer Vision (ECCV)*, 2022.
- [22] J. Gómez, G. Villalonga, and A. López, "Co-training for unsupervised domain adaptation of semantic segmentation models," *Sensors*, vol. 23, p. 621, 2023.
- [23] A. Tsirikoglou, G. Eilertsen, and J. Unger, "A survey of image synthesis methods for visual machine learning," *Computer Graphics Forum*, vol. 39, no. 6, pp. 426–451, 2020.
- [24] S. Shah, D. Dey, C. Lovett, and A. Kapoor, "Airsim: High-fidelity visual and physical simulation for autonomous vehicles," in *Field and Service Robotics: Results of the 11th International Conference*. Springer, 2018, pp. 621–635.
- [25] M. Roberts, J. Ramapuram, A. Ranjan, A. Kumar, M. A. Bautista, N. Paczan, R. Webb, and J. M. Susskind, "Hypersim: A photorealistic synthetic dataset for holistic indoor scene understanding," in *International Conference on Computer Vision (ICCV)*, 2021.
- [26] H. Fu, R. Jia, L. Gao, M. Gong, B. Zhao, S. Maybank, and D. Tao, "3d-future: 3d furniture shape with texture," *International Journal of Computer Vision*, vol. 129, pp. 3313–3337, 2021.
- [27] M. Savva, A. Kadian, O. Maksymets, Y. Zhao, E. Wijmans, B. Jain, J. Straub, J. Liu, V. Koltun, J. Malik et al., "Habitat: A platform for embodied ai research," in *International Conference on Computer Vision (ICCV)*, 2019.
- [28] V. Haltakov, C. Unger, and S. Ilic, "Framework for generation of synthetic ground truth data for driver assistance applications," in *German Conference on Pattern Recognition (GCPR)*, 2013.
- [29] M. Johnson-Roberson, C. Barto, R. Mehta, S. N. Sridhar, K. Rosaen, and R. Vasudevan, "Driving in the matrix: Can virtual worlds replace human-generated annotations for real world tasks?" arXiv:1610.01983, 2016.
- [30] A. Dosovitskiy, G. Ros, F. Codevilla, A. López, and V. Koltun, "CARLA: an open urban driving simulator," in *Conference on Robot Learning (CoRL)*, 2017.
- [31] H. Blasinski, J. Farrell, T. Lian, Z. Liu, and B. Wandell, "Optimizing image acquisition systems for autonomous driving," *Electronic Imaging*, vol. 2018, no. 5, pp. 161–1, 2018.
- [32] S. Khan, B. Phan, R. Salay, and K. Czarnecki, "ProcSy: Procedural synthetic dataset generation towards influence factor studies of semantic

- segmentation networks,” in *Int. Conf. on Computer Vision and Pattern Recognition (CVPR)–Workshops*, 2019.
- [33] Y. I. Parish and P. Müller, “Procedural modeling of cities,” in *Conference on Computer graphics and interactive techniques*, 2001.
- [34] A. Kar, A. Prakash, M.-Y. Liu, E. Cameracci, J. Yuan, M. Rusiniak, D. Acuna, A. Torralba, and S. Fidler, “Meta-sim: Learning to generate synthetic datasets,” in *International Conference on Computer Vision (ICCV)*, 2019.
- [35] J. Devaranjan, A. Kar, and S. Fidler, “Meta-Sim2: Learning to generate synthetic datasets,” in *European Conference on Computer Vision (ECCV)*, 2020.
- [36] Y. Luo, L. Zheng, T. Guan, J. Yu, and Y. Yang, “Taking a closer look at domain shift: Category-level adversaries for semantics consistent domain adaptation,” in *Int. Conf. on Computer Vision and Pattern Recognition (CVPR)*, 2019.
- [37] C. Qin, L. Wang, Y. Zhang, and Y. Fu, “Generatively inferential co-training for unsupervised domain adaptation,” in *International Conference on Computer Vision (ICCV) Workshops*, 2019.
- [38] J. Choi, T. Kim, and C. Kim, “Self-ensembling with gan-based data augmentation for domain adaptation in semantic segmentation,” in *International Conference on Computer Vision (ICCV)*, 2019.
- [39] Y.-H. Tsai, K. Sohn, S. Schuster, and M. Chandraker, “Domain adaptation for structured output via discriminative patch representations,” in *International Conference on Computer Vision (ICCV)*, 2019.
- [40] T.-H. Vu, H. Jain, M. Bucher, M. Cord, and P. Perez, “Advent: Adversarial entropy minimization for domain adaptation in semantic segmentation,” in *Int. Conf. on Computer Vision and Pattern Recognition (CVPR)*, 2019.
- [41] S. Zhao, B. Li, X. Yue, Y. Gu, P. Xu, R. Hu, H. Chai, and K. Keutzer, “Multi-source domain adaptation for semantic segmentation,” in *Neural Information Processing Systems (NeurIPS)*, 2019.
- [42] F. Lv, T. Liang, X. Chen, and G. Lin, “Cross-domain semantic segmentation via domain-invariant interactive relation transfer,” in *Int. Conf. on Computer Vision and Pattern Recognition (CVPR)*, 2020.
- [43] M. Kim and H. Byun, “Learning texture invariant representation for domain adaptation of semantic segmentation,” in *Int. Conf. on Computer Vision and Pattern Recognition (CVPR)*, 2020.
- [44] Z. Wang, M. Yu, Y. Wei, R. Feris, J. Xiong, W.-m. Hwu, T. Huang, and H. Shi, “Differential treatment for stuff and things: A simple unsupervised domain adaptation method for semantic segmentation,” in *Int. Conf. on Computer Vision and Pattern Recognition (CVPR)*, 2020.
- [45] H. Wang, T. Shen, W. Zhang, L.-Y. Duan, and T. Mei, “Classes matter: A fine-grained adversarial approach to cross-domain semantic segmentation,” in *European Conference on Computer Vision (ECCV)*, 2020.
- [46] L. Gao, J. Zhang, L. Zhang, and D. Tao, “DSP: Dual soft-paste for unsupervised domain adaptive semantic segmentation,” in *ACM International Conference on Multimedia*, 2021.
- [47] Z. Zheng and Y. Yang, “Rectifying pseudo label learning via uncertainty estimation for domain adaptive semantic segmentation,” *International Journal of Computer Vision*, vol. 129, p. 1106–1120, 2021.
- [48] L. Hoyer, D. Dai, and L. Van Gool, “DAFormer: Improving network architectures and training strategies for domain-adaptive semantic segmentation,” in *Int. Conf. on Computer Vision and Pattern Recognition (CVPR)*, 2022.
- [49] Y. Li, L. Yuan, and N. Vasconcelos, “Bidirectional learning for domain adaptation of semantic segmentation,” in *Int. Conf. on Computer Vision and Pattern Recognition (CVPR)*, 2019.
- [50] Y. Zou, Z. Yu, X. Liu, B. Kumar, and J. Wang, “Confidence regularized self-training,” in *International Conference on Computer Vision (ICCV)*, 2019.
- [51] M. Subhani and M. Ali, “Learning from scale-invariant examples for domain adaptation in semantic segmentation,” in *European Conference on Computer Vision (ECCV)*, 2020.
- [52] C.-H. Chao, B.-W. Cheng, and C.-Y. Lee, “Rethinking ensemble-distillation for semantic segmentation based unsupervised domain adaptation,” in *Int. Conf. on Computer Vision and Pattern Recognition (CVPR)*, 2021.
- [53] K. Zhang, Y. Sun, R. Wang, H. Li, and X. Hu, “Multiple fusion adaptation: A strong framework for unsupervised semantic segmentation adaptation,” in *British Machine Vision Conference (BMVC)*, 2021.
- [54] J. He, X. Jia, S. Chen, and J. Liu, “Multi-source domain adaptation with collaborative learning for semantic segmentation,” in *Int. Conf. on Computer Vision and Pattern Recognition (CVPR)*, 2021.
- [55] W. Tranheden, V. Olsson, J. Pinto, and L. Svensson, “DACs: Domain adaptation via cross-domain mixed sampling,” in *Winter conf. on Applications of Computer Vision (WACV)*, 2021.
- [56] V. Olsson, W. Tranheden, J. Pinto, and L. Svensson, “ClassMix: Segmentation-based data augmentation for semi-supervised learning,” in *Winter conf. on Applications of Computer Vision (WACV)*, 2021.
- [57] N. Araslanov and S. Roth, “Self-supervised augmentation consistency for adapting semantic segmentation,” in *Int. Conf. on Computer Vision and Pattern Recognition (CVPR)*, 2021.
- [58] Y. Zou, Z. Yu, B. Kumar, and J. Wang, “Unsupervised domain adaptation for semantic segmentation via class-balanced self-training,” in *European Conference on Computer Vision (ECCV)*, 2018.
- [59] W.-L. Chang, W.-H. Wang, Hui-Po Peng, and W.-C. Chiu, “All about structure: Adapting structural information across domains for boosting semantic segmentation,” in *Int. Conf. on Computer Vision and Pattern Recognition (CVPR)*, 2019.
- [60] Y. Yang and S. Soatto, “FDA: Fourier domain adaptation for semantic segmentation,” in *Int. Conf. on Computer Vision and Pattern Recognition (CVPR)*, 2020.
- [61] K. De and M. Pedersen, “Impact of colour on robustness of deep neural networks,” in *Int. Conf. on Computer Vision and Pattern Recognition (CVPR)*, 2020.
- [62] R. Gong, D. Dai, Y. Chen, W. Li, and L. Van Gool, “mDALU: Multi-source domain adaptation and label unification with partial datasets,” in *International Conference on Computer Vision (ICCV)*, 2021.
- [63] J. T. Kajiya, “The rendering equation,” in *Proceedings of the 13th annual conference on Computer graphics and interactive techniques*, 1986, pp. 143–150.
- [64] A. Keller, L. Fascione, M. Fajardo, I. Georgiev, P. Christensen, J. Hanika, C. Eisenaicher, and G. Nichols, “The path tracing revolution in the movie industry,” in *ACM SIGGRAPH 2015 Courses*. ACM, 2015, pp. 1–7.
- [65] M. Zwicker, W. Jarosz, J. Lehtinen, B. Moon, R. Ramamoorthi, F. Rouselle, P. Sen, C. Soler, and S.-E. Yoon, “Recent advances in adaptive sampling and reconstruction for monte carlo rendering,” in *Computer graphics forum*, vol. 34, no. 2, 2015, pp. 667–681.
- [66] Y. Huo and S.-e. Yoon, “A survey on deep learning-based monte carlo denoising,” *Computational visual media*, vol. 7, pp. 169–185, 2021.
- [67] A. Prakash, S. Boochoon, M. Brophy, D. Acuna, E. Cameracci, G. State, O. Shapira, and S. Birchfield, “Structured domain randomization: Bridging the reality gap by context-aware synthetic data,” in *2019 International Conference on Robotics and Automation (ICRA)*. IEEE, 2019, pp. 7249–7255.
- [68] M. Everingham, S. Eslami, L. Van Gool, C. K. Williams, J. Winn, and A. Zisserman, “The PASCAL visual object classes challenge: A retrospective,” *International Journal of Computer Vision*, vol. 111, no. 1, pp. 98–136, 2015.
- [69] Y. Wu, A. Kirillov, F. Massa, W.-Y. Lo, and R. Girshick, “Detectron2,” <https://github.com/facebookresearch/detectron2>, 2019.
- [70] M. Contributors, “MMSegmentation: Openmmlab semantic segmentation toolbox and benchmark,” <https://github.com/open-mmlab/mms Segmentation>, 2020.