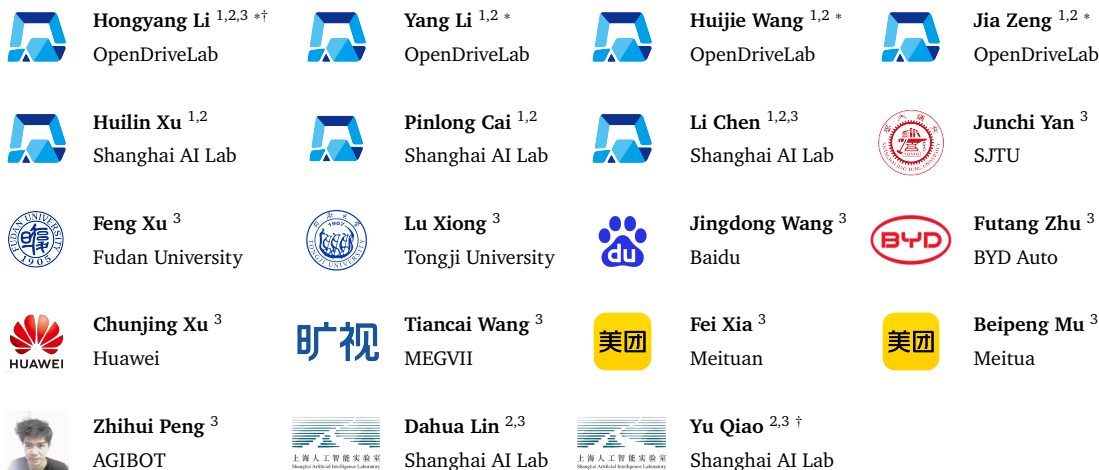


Open-sourced Data Ecosystem in Autonomous Driving: The Present and Future

OpenDriveLab¹ Shanghai AI Lab² Star League³

¹ Presented by multi-lateral collaborations from industry and academia institutes. Project led by OpenDriveLab. *Equal contributions. †Primary contact: hy@opendrive.com, qiaoyu@pjlab.org.cn



With the growing development of autonomous driving, a systematic examination of open-source autonomous driving datasets becomes instrumental in fostering the robust evolution of the industry ecosystem. Current datasets can be broadly categorized into two generations. The first-generation features approximately simpler sensor modalities, smaller data scale, and is limited to perception-level tasks. KITTI, introduced in 2012, serves as a prominent representative of this initial wave. In contrast, the second-generation exhibits heightened complexity in sensor modalities, greater data scale and diversity, and an expansion of tasks from perception to encompass prediction and control. Leading examples of the second generation include nuScenes and Waymo proposed around 2019. In this work, we assess over seventy open-source autonomous driving datasets from a wide span of sources. It offers insights into various aspects, such as the principles underlying the creation of high-quality datasets, the pivotal role of data engine systems, and the utilization of generative foundation models to facilitate scalable data generation. This review undertakes a further analysis and discourse regarding the key essentials and data scale that the forthcoming third-generation datasets should possess. It delves into the scientific and technical challenges that warrant resolution as well. For more details, please refer to <https://github.com/OpenDriveLab/DriveAGI>.

1. Introduction

As the trending advancements of artificial intelligence (AI) unfold, a new wave of international competition is triggered among nations that regard AI as a national strategy [1; 2; 3]. As one of the important areas of AI, autonomous driving is expected to reshape the existing traffic and transport patterns, which will greatly improve efficiency and safety and have a profound impact on the future development of cities and society.

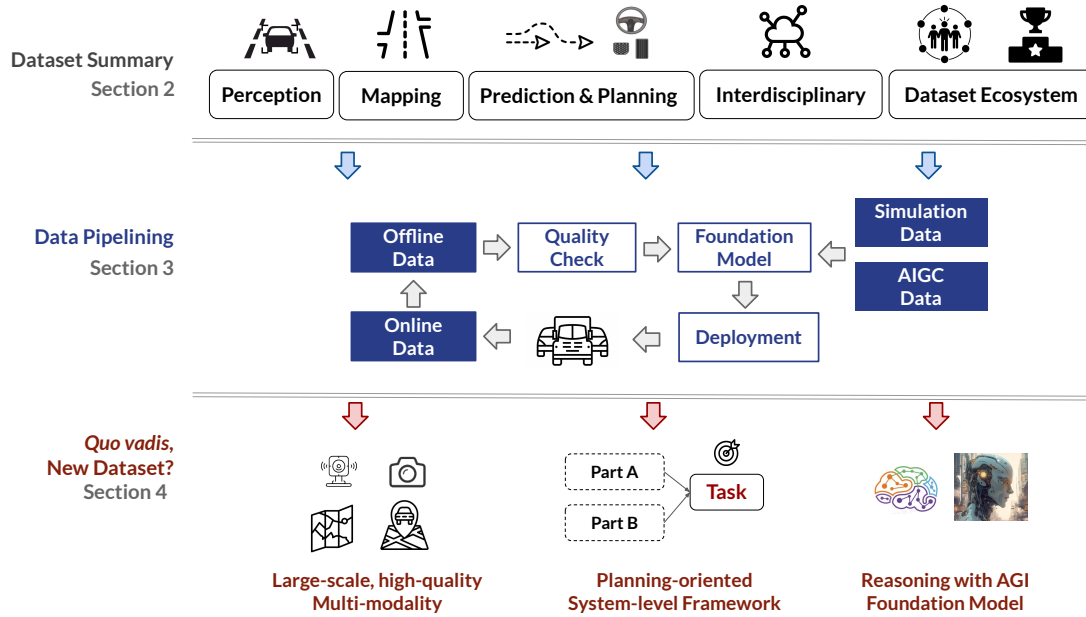


Figure 1 | **Survey at a glance.** Section 2 summarizes details of approximately 70 existing autonomous driving datasets in the wild. Section 3 discusses the data engine system solution. Section 4 delineates key essentials for building the next-generation dataset.

Autonomous driving requires a large amount of data for model training to perceive and understand the traffic environment in order to make correct decisions and actions. **The construction of autonomous driving datasets is crucial for the development of autonomous driving technology.** For instance, in the second quarter of 2023, Tesla, an autonomous driving company in the United States, tested its Full Self-Driving Beta with an unprecedented total driving mile of 300 million miles (about 483 million kilometers), which will continuously grow as the number of users increases. The massive amount of data collected from users is the key factor for Tesla to maintain its advancements in the area of autonomous driving. On the other side, **the emergence of foundation models in natural language processing and generalized vision, which demonstrates the importance of massive high-quality data, also inspires us with the necessity for constructing autonomous driving datasets.**

Figure 1 depicts the main content and structure of this survey. Section 2 divides autonomous driving datasets into different categories, namely perception, mapping, and planning datasets. We further discuss the current status and development of each type of dataset based on impact, community ecosystem, and international challenges. In Section 3, we describe data engine systems from various companies, with a focus on data labeling, quality control, simulation, and data generation and auto-labeling based on foundation models. Section 4.2 concludes and provides a vision of the next-generation autonomous driving datasets.

In this paper, we provide a systematic survey on existing driving autonomous datasets. Figure 2 illustrates the development of public datasets chronologically. Based on the comprehensive factors, including types of sensors, data scale, scene diversity, and supported tasks, we classify current datasets into two generations: representing the first generation of datasets, KITTI [4], which was proposed in 2012 with a front-view camera and a LiDAR, supported a series of tasks that bring autonomous driving into public vision; the second generation of datasets, represented by the nuScenes [5] and Waymo [6] dataset, comprises broader types of sensors, such as multi-view cameras, radar, localization information, and high-definition maps, that enable a larger variety of downstream tasks, e.g., perception, mapping, prediction, and planning. With the development of autonomous driving

technology, open-source datasets contain more types of sensors, larger scale of data, and more diverse scenes, and thus enable more complex tasks of autonomous driving.

In the era of large language models (LLMs) and vision foundation models, new challenges, as well as chances, emerge when establishing new autonomous driving datasets. Traditionally, constructing a dataset requires multiple steps, including sensor calibration, data collection, annotation, and data cleaning. This scheme suffers from high costs for data collection and human annotation, and it is difficult to conduct quality control. Thus, researchers begin to pay attention to the method for building a new dataset with a limited cost but higher quality. The appearance of Artificial Intelligence Generated Content (AIGC) provides a new possibility. AIGC is able to generate virtual traffic environments with multiple types of traffic agents, various road signs and lanes, and abundant weather conditions. By utilizing this advantage, rare data, such as in uncommon weather conditions and long-tail scenarios, can be acquired to reduce cost and accelerate the research process. However, as the traffic scenarios generated by AIGC still have a domain gap compared to realistic data, the data quality and applicability of AIGC technology need to be discussed.

As autonomous driving technology progressively evolves and the complexity of tasks increases, it is necessary to establish the next-generation datasets, which comprise data with better quality and larger scale. By summarizing current datasets and techniques in Section 2 and Section 3, we deem that the following properties need to be fulfilled in new autonomous driving datasets: (1) full coverage of sensor categories and amounts, abundant data that cover all scenarios, and high-quality raw data and annotation; (2) flexibility in formulation for the usage in the short term and in the long term, and support for new paradigms, such as end-to-end-frameworks and world models; (3) intelligence-oriented, which enables verification in interpretability and supports logical reasoning in language. To sum up, our contributions are as follows:

1. We conduct a comprehensive analysis of existing autonomous driving datasets and evaluate their impact based on a proposed metric.
2. We analyze the core factors for building high-quality autonomous driving datasets.
3. Collaborated with the industry, we analyze the practical demands of autonomous driving, and present vision and plan for the next-generation autonomous driving datasets in the era of foundation models.

2. Autonomous Driving Datasets

This article analyses close to one hundred datasets from 2012 to the present. Figure 2 presents 14 datasets with significant impact, depicting publication dates on the horizontal axis and impact values on the vertical axis. It provides a qualitative overview of major publicly available datasets. The Y-axis shows the impact values of the datasets, determined according to the criteria defined in Section 2.1, taking into account data quality and community ecosystem. From Table 2, it can be seen that KITTI, nuScenes, and Waymo are ranked highest in terms of impact values. Generally, sensor modalities are becoming more complex, data scale and diversity are on the rise, and datasets tasks are expanding from perception to prediction and planning.

2.1. Impact of Datasets

We propose an evaluation metric to estimate the impact of autonomous driving datasets on the effectiveness of algorithms' development. The metric aims to evaluate usability, accuracy, and applicability, and there is a current absence of such metrics in the literature despite the abundance of datasets

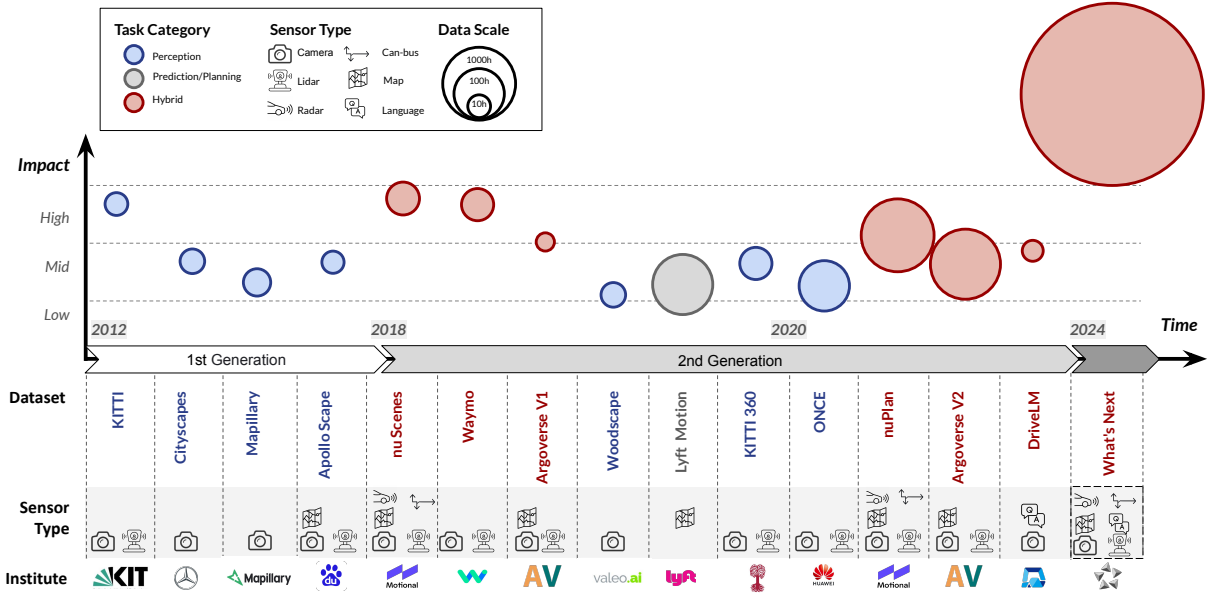


Figure 2 | **Roadmap of Autonomous Driving Datasets.** We present popular datasets since the 2010s chronologically, and categorize them in terms of Impact. The Impact of a dataset is defined based on sensor setup, input modality, task, data scale, ecosystem, etc.

available. To aid researchers and practitioners in selecting datasets relevant to their research queries, this paper presents the datasets impact evaluation metric. A dataset's impact metric comprises of a data quality score Q_s and an community score C_s , as depicted in Equation (1). The definitions for Q_s and C_s are supplied in Equation (2) and Equation (3), correspondingly.

$$Impact = Q_s + C_s \quad (1)$$

$$Q_s = \frac{NOC}{5} \cdot \frac{NST - NST_{min}}{NST_{max} - NST_{min}} \cdot \frac{\lg DD}{\lg DD_{max}} \cdot \frac{\lg NOS}{\lg NOS_{max}} \quad (2)$$

$$C_s = \mathbb{1}(NOCH) + \mathbb{1}(NOLB) \quad (3)$$

In Equation (2), NOC (Number of Continents) indicates the number of continents in which the dataset is distributed, while NST (Number of Sensor Types) represents the quantity of sensor types utilised, such as cameras, LiDAR, and radar. DD(Duration of Dataset) specifies the total duration of the driving dataset in hours, and NOS (Number of Scenes) is the number of scenes. In Equation (3), NOCH (Number of Challenges) denotes the count of related competitions conducted, while NOLB (Number of Leaderboards) represents the tally of task leaderboards maintained. The function $\mathbb{1}(\cdot)$ returns 1 if the value is greater than or equal to 1 and 0 if it is less than 1.

By evaluating the impact, we classify the presently accessible public datasets into three categories: low, middle, and high. The score range for the low level is $[0, 1]$, for the middle level is $[1, 2]$, and for the high level is $[2, 4]$. Further details regarding the impact can be found in Table 2.

2.2. Challenges and Benchmarks

Table 1 presents a comprehensive overview of the primary international and domestic challenges and rankings in the realm of autonomous driving in recent years. The aforementioned in Table 1 highlights

Title	Host	Year	Task	Evaluation	# Entry	Test Server		
Autonomous Driving Challenge [7]	OpenDriveLab	CVPR 2023	Perception / OpenLane Topology	OpenLane-V2 Score (OLS)	111	✓		
			Perception / Online HD Map Construction	mAP		✗		
			Perception / 3D Occupancy Prediction	mIoU		✓		
Waymo Open Dataset Challenges [6; 8]	Waymo	CVPR 2023	Prediction & Planning / nuPlan Planning	Mean Overall Score	35	✗		
			Perception / 2D Video Panoptic Segmentation	weighted Segmentation and Tracking Quality		✓		
			Perception / Pose Estimation	Pose Estimation Metric (PEM)		✓		
			Prediction / Motion Prediction	Soft mAP		✓		
			Prediction / Sim Agents	Realism Meta Metric		✓		
	CVPR 2022	Waymo	Prediction / Motion Prediction	Soft mAP	128	✓		
			Prediction / Occupancy and Flow Prediction	AUC on Joint Occupancy and Flow Metric		✓		
			Perception / 3D Semantic Segmentation	mIoU		✓		
			Perception / 3D Camera-only Detection	Longitudinal Affinity Weighted LET-3D-AP		✓		
			Prediction / Motion Prediction	Soft mAP		✓		
CVPR 2021	Waymo	Prediction / Interaction Prediction	mAP	115	✓			
		Perception / Real-time 3D Detection	Mean Average Precision with Heading (APH)		✓			
		Perception / Real-time 2D Detection	mAP		✓			
		CVPR 2023	Argoverse		Prediction / Multi-agent Forecasting	Average Brier Minimum Final Displacement Error (avgBrierMinFDE)	81	✓
					Perception & Prediction / Unified Sensor-based Detection, Tracking, and Forecasting	Forecasting Average Precision		✓
Perception / LiDAR Scene Flow	Three Way Average End Point Error			✓				
Prediction / 3D Occupancy Forecasting	L1 Error (L1), Absolute Relative L1 Error (AbsRel), Near-field Chamfer Distance (NFCD)			✓				
Perception / 3D Object Detection	Composite Detection Score (CDS)			✓				
Argoverse Challenges [9; 10]	Argoverse	CVPR 2022	Prediction / Motion Forecasting	Average Brier Minimum Final Displacement Error (avgBrierMinFDE)	81	✓		
			Perception / Stereo Depth Estimation	Number of Bad Pixels		✓		
		CVPR 2021	Argoverse	Perception / Stereo Depth Estimation	Number of Bad Pixels	368	✓	
				Prediction / Motion Forecasting	Brier Minimum Final Displacement Error (brier-MinFDE)		✓	
				Perception / Streaming 2D Detection	AP		✓	
CARLA Autonomous Driving Challenge [11; 12]	CARLA Team, Intel	2023	Planning / CARLA AD Challenge 2.0	Driving Score, Route Completion, Infraction Penalty	-	✓		
		NeurIPS 2022	Planning / CARLA AD Challenge 1.0	Driving Score, Route Completion, Infraction Penalty	19	✓		
		NeurIPS 2021	Planning / CARLA AD Challenge 1.0	Driving Score, Route Completion, Infraction Penalty	-	✓		
International Algorithm Case Competition [13]	Pazhou Lab	2023	Perception / Monocular Depth Estimation	Accuracy, Efficiency Cost	-	✗		
			Perception / Roadside Radar Calibration and Object Tracking	Average Accuracy, Real-time Complexity	-	✗		
		2022	Perception / Roadside 3D Perception	mAP, Similarity	-	✗		
			Perception / OCR on Street-view Image	Precision, Recall	-	✗		
AI Driving Olympics [5]	ETH Zurich, University of Montreal, Motional	NeurIPS 2021	Perception / nuScenes Panoptic	Panoptic Quality (PQ)	11	✓		
			Perception / nuScenes Detection	nuScenes Detection Score (NDS)		✓		
		ICRA 2021	Perception / nuScenes Tracking	Average Multi Object Tracking Accuracy	456	✓		
			Prediction / nuScenes Prediction	Minimum Average Displacement Error		✓		
Jittor Artificial Intelligence Challenge [14]	NSFC	2021	Perception / Traffic Sign Detection	Average Detection Accuracy	37	✗		
			KITTI Vision Benchmark Suite [4; 15; 16; 17]	University of Tübingen	2012	Perception / Stereo, Flow, Scene Flow, Depth, Odometry, Object, Tracking, Road, Semantics	-	5,610

Table 1 | **Challenges and Benchmarks in Autonomous Driving.** # Entry denotes the number of public entries on the leaderboard by the date of manuscript submission (September 2023). Test Server indicates whether the test server remains open or not.

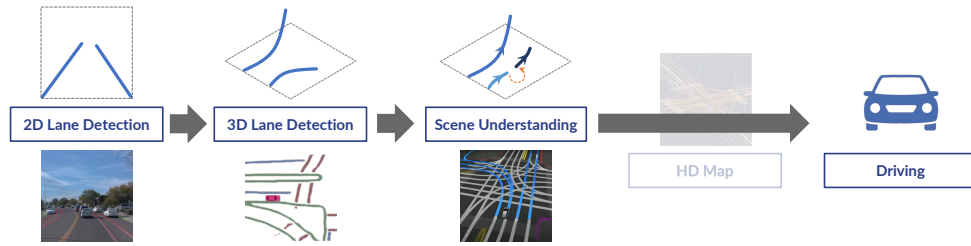


Figure 3 | **Roadmap of Road Structure Understanding.** Instead of relying on HD maps, online mapping methods are more promising for autonomous driving in the future.

the significant advancements and setbacks faced by the industry on a global and national level. The testing facility and list offer researchers a fair comparison platform for model outcomes, enabling the timely publication of model details and corresponding code. On certain highly active lists, the top position is frequently observed to change every month. Holding a competition and maintaining a list necessitate the combined efforts of organizers and other parties, including the provision of data download channels, preparation of benchmark models, and maintenance of test servers.

In recent years, the prevalence of large models has escalated difficulties in holding competitions and maintaining lists. One of the challenges includes the growing data volume, which poses difficulty in downloading data. However, the demand for computing resources to train large models presents difficulties for organisations and individuals without access to a significant number of computing resource. Therefore, it is crucial for future competitions and rankings to appeal to a diverse range of researchers. Achieving this goal requires both the sponsors and participants to collaborate on initiatives such as improving the availability of data and ensuring the baseline models are user-friendly.

2.3. Introduction to Various Types of Datasets

Below, this section provides a detailed introduction and summary of various types of autonomous driving datasets, including perception, mapping, prediction, path planning, and interdisciplinary datasets, categorized by different tasks.

2.3.1. Perception Datasets

Table 2 presents comprehensive information on the perception task datasets spanning from 2012 to 2023. It includes details on sensor configuration, tasks, evaluation indicators, and impact score, among others. The perception task evolves from traditional 2D object detection, to 3D object detection, to the newer occupancy grid detection [58; 59; 60; 61; 62; 63].

Overall, it can be seen that the diversity of the data is greatly improved, which is mainly reflected in the duration of the datasets, the number of scenes and the geographical distribution of the data. Aside from the richness of data and sensors, algorithms guiding development schemes and technical paths influence the continuous iteration of data annotations.

2.3.2. Mapping Datasets

Table 3 outlines the fluctuating expression form of the ground truth of the dataset, specifically for the online mapping task. The progression of computer vision commences with image classification, detection, and segmentation, while mapping datasets originate from 2D image expressions like traffic light detection datasets. Figure 3 illustrates the representation and advancement of road structure cognition. With the expansion of mapping datasets, the data inferred by the model's predictive outcomes increasingly resembles the accurate and High-definition map(HD map). Currently, map

Dataset	Year	Data Diversity			Sensor			Annotation	Impact
		Scenes	Hours	Region	Camera	LiDAR	Other		
KITTI [15]	2012	50	6	EU	Front-view	✓	GPS & IMU	2D BBox & 3D BBox	High
Cityscapes [18]	2016	-	-	EU	Front-view	✗		2D Seg	Mid
Lost and Found [19]	2016	112	-	-	Front-view	✗		2D Seg	
Mapillary [20]	2016	-	-	Global	Street-view	✗		2D Seg	Mid
DDD17 [21]	2017	36	12	EU	Front-view	✗	GPS & CAN-bus & Event Camera	-	
Apolloscape [22]	2016	103	2.5	AS	Front-view	✗	GPS & IMU	3D BBox & 2D Seg	Mid
BDD-X [23]	2018	6984	77	NA	Front-view	✗		Language	
HDD [24]	2018	-	104	NA	Front-view	✓	GPS & IMU & CAN-bus	2D BBox	Mid
IDD [25]	2018	182	-	AS	Front-view	✗		2D Seg	
SemanticKITTI [26]	2019	50	6	EU	360°	✓		3D Seg	
Woodscape [27]	2019	-	-	Global	360°	✓	GPS & IMU & CAN-bus	3D BBox & 2D Seg	Mid
DrivingStereo [28]	2019	42	-	AS	Front-view	✓		-	
Brno-Urban [29]	2019	67	10	EU	Front-view	✓	GPS & IMU & Infrared Camera	-	
A*3D [30]	2019	-	55	AS	Front-view	✓		3D BBox	Mid
Talk2Car [31]	2019	850	283.3	NA	Front-view	✓		Language & 3D BBox	
Talk2Nav [32]	2019	10714	-	Sim	360°	✗		Language	
PIE [33]	2019	-	6	NA	Front-view	✗		2D BBox	
UrbanLoco [34]	2019	13	-	AS & NA	360°	✓	IMU	-	
TITAN [35]	2019	700	-	AS	Front-view	✗		2D BBox	
H3D [36]	2019	160	0.77	NA	Front-view	✓	GPS & IMU	-	
A2D2 [37]	2020	-	5.6	EU	360°	✓	GPS & IMU & CAN-bus	3D BBox & 2D Seg	
CARRADA [38]	2020	30	0.3	NA	Front-view	✗	Radar	3D BBox	
DAWN [39]	2019	-	-	Global	Front-view	✗		2D BBox	
4Seasons [40]	2019	-	-	-	Front-view	✗	GPS & IMU	-	
UNDD [41]	2019	-	-	-	Front-view	✗		2D Seg	
SemanticPOSS [42]	2020	-	-	AS	✗	✓	GPS & IMU	3D Seg	
Toronto-3D [43]	2020	4	-	NA	✗	✓		3D Seg	
ROAD [44]	2021	22	-	EU	Front-view	✗		2D BBox & Topology	
Reasonable Crowd [45]	2021	-	-	Sim	Front-view	✗		Language	
METEOR [46]	2021	1250	20.9	AS	Front-view	✗	GPS	Language	
PandaSet [47]	2021	179	-	NA	360°	✓	GPS & IMU	3D BBox	
MUAD [48]	2022	-	-	Sim	360°	✓		2D Seg & 2D BBox	
TAS-NIR [49]	2022	-	-	-	Front-view	✗	Infrared Camera	2D Seg	
LiDAR-CS [50]	2022	6	-	Sim	✗	✓		3D BBox	
WildDash [51]	2022	-	-	-	Front-view	✗		2D Seg	
OpenScene [52]	2023	1000	5.5	AS & NA	360°	✗		3D Occ	
ZOD [53]	2023	1473	8.2	EU	360°	✓	GPS & IMU & CAN-bus	3D BBox & 2D Seg	Mid
nuScenes [5]	2019	1000	5.5	AS & NA	360°	✓	GPS & CAN-bus & Radar & HDMap	3D BBox & 3D Seg	High
Argoverse V1 [10]	2019	324k	320	NA	360°	✓	HDMap	3D BBox & 3D Seg	High
Waymo [6]	2019	1000	6.4	NA	360°	✓		2D BBox & 3D BBox	High
KITTI-360 [54]	2020	366	2.5	EU	360°	✓		3D BBox & 3D Seg	Mid
ONCE [55]	2021	-	144	AS	360°	✓		3D BBox	Mid
nuPlan [56]	2021	-	120	AS & NA	360°	✓		3D BBox	High
Argoverse V2 [9]	2022	1000	4	NA	360°	✓	HDMap	3D BBox	Mid
DriveLM [57]	2023	1000	5.5	AS & NA	360°	✗		Language	Mid

Table 2 | **Perception Datasets at a glance.** The table is divided into two parts, with the upper half mainly on perception tasks and the lower half on hybrid tasks. For Data Diversity, *Scenes* indicates the number of video clips. For *Region*, “AS” stands for Asia, “EU” for Europe, “NA” for North America, “Global” for all continents, and “Sim” for simulation scenarios. For *Annotation*, “2D/3D BBox” indicates 2D/3D bounding box, “2D/3D Seg” means 2D/3D segmentation, “3D Occ” means 3D occupancy. *Impact* implies the impact of the dataset defined in the context. “-” indicates that a field is inapplicable.

perception results contain significantly less information than high-definition maps. Research is required to identify which characteristics of map perception results are most necessary for effective utilization by downstream tasks [75].

2.3.3. Prediction and Planning Datasets

The traditional modular approach to regulatory technology divides the regulatory task into sub-tasks of varying dimensions. These sub-tasks are further categorised into three levels: road network, road, and vehicle. At the network level, traffic flow prediction and route planning can utilise static road topology data from the HD map and real-time road flow data from floating vehicles or intersections. The vehicle’s driving route can then be planned from its starting point to its destination, generally with the aim of minimising travel time or driving distance. At road level, guided by the purpose of route guidance, the system predicts the driving behaviour and movement trajectory of surrounding vehicles in the next few seconds, based on perception information from a small range of road scenes

Dataset	Year	Data Diversity		Sensor		Annotation			
		Scenes	Frames	Camera	LiDAR	Type	Space	Inst.	Track.
Caltech Lanes [64]	2008	4	1224/1224	Front-view Image	✗	Laneline	PV	✓	✗
VPG [65]	2017	-	20K/20K		✗		PV	✗	-
TUsimple [66]	2017	6.4K	6.4K/128K		✗		PV	✓	✗
CULane [67]	2018	-	133K/133K		✗		PV	✓	-
ApolloScape [22]	2018	235	115K/115K		✓		PV	✗	✗
LLAMAS [68]	2019	14	79K/100K		✗		PV	✓	✗
3D Synthetic [69]	2020	-	10K/10K		✗		PV	✓	-
CurveLanes [70]	2020	-	150K/150K		✗		PV	✓	-
VIL-100 [71]	2021	100	10K/10K		✗		PV	✓	✗
OpenLane-V1 [72]	2022	1K	200K/200K		✗		3D	✓	✓
ONCE-3DLane [73]	2022	-	211K/211K		✗		3D	✓	-
OpenLane-V2 [74]	2023	2K	72K/72K		Multi-view Image		✗	Lane Centerline, Lane Segment	3D

Table 3 | **Review of Mapping Datasets.** The representation format of ground truth is continuously evolving. Numbers in *Frames* are the number of annotated frames over total frames respectively. *Inst.* indicates whether lanes are annotated instance-wise (c.f. semantic-wise). *Track.* implies whether a lane has a unique tracking ID.

Subtask	Input	Output	Evaluation	Dataset	Reference
Motion Prediction	Surrounding Traffic States	Spatiotemporal Trajectories of Single/Multiple Vehicle(s)	Displacement Error	Argoverse [10] nuScenes [5] Waymo [6] Interaction [85] MONA [89]	[76], [77], [78] [79], [80], [81] [82], [83], [84] [86], [87], [88]
Trajectory Planning	Motion States for Ego Vehicles, Scenario Cognition and Prediction	Trajectories for Ego Vehicles	Displacement Error, Safety, Compliance, Comfort	nuPlan [56] CARLA [12] MetaDrive [96] Apollo [100]	[90], [91], [92] [93], [94], [95] [97], [98], [99] [101], [102], [103]
Path Planning	Maps for Road Network	Routes Connecting to Nodes and Links	Efficiency, Energy Conservation	OpenStreetMap [104] Transportation Networks [108] DTAlite [112] PeMS [116] New York City Taxi Data [120]	[105], [106], [107] [109], [110], [111] [113], [114], [115] [117], [118], [119] [121], [122], [123]

Table 4 | **Review of Prediction and Planning Datasets.** The tasks are represented differently according to task formulations.

near the self-driving car provided by sensors such as on-board cameras, LiDAR and radar. Afterward, it plans a self-driving car movement trajectory that is safe, efficient and comfortable. The vehicle level, in conjunction with the vehicle’s kinematics and dynamics model, calculates the required accelerator and brake pedal input, as well as the steering wheel or steering wheel angle, to govern the vehicle’s acceleration, deceleration, and steering. This allows the vehicle to follow the intended trajectory at the lowest possible control cost. Refer to Table 4 for the datasets related to the autonomous driving forecasting and planning task.

2.3.4. Interdisciplinary Datasets

The technical relationship between autonomous driving and other application areas deserves attention. It also highlights the positive impact of these datasets in various application fields on autonomous driving. Table 5 presents pertinent datasets for Robotics, Vehicle-to-everything (V2X), Unmanned Aerial Vehicle (UAV), Unmanned Surface Vehicle (USV), Transportation, and other fields, respectively.

Field	Description	Dataset	Reference
Robotics	Replacing People for Multiple Operations and Services	Roboturk [124], PaLI-X [125], Robonet [126]	[127], [128], [129]
V2X	Collaborative Sensing and Decision Making based on Wireless Communication	Dair-V2X [130], V2X-Sim [131], OPV2V [132]	[133], [134], [135]
UAV	Aircraft with Multiple Sensors for Aerial Operations	UAV123 [136], Blackbird [137], UAVid [138]	[139], [140], [141]
USV	Operation and Control of the Unmanned Surface Vehicles	MODS [142], MaStr1325 [143], USVInland [144]	[145], [146], [147]
Transportation	Allocation and Coordination of Products, Raw Materials, and Services in the Supply Chain	NEO Benchmark Datasets [148], LARa [149], Divvy data [150]	[151], [152], [153]

Table 5 | **Interdisciplinary Datasets and their representative works.** Dataset requirements vary across different fields.





Solution	Owner	Data Catalog	Data Retrieval	Auto-labeling	Model Training	Simulation	Open-source
Autonomous Driving Data Framework (ADDF) [154]		Scene Description via Scene Metadata	OpenSearch	Object and Lane Detection via Open-source Models	✓	✓	✓
Full Self Driving (FSD) [155]		Misprediction Identification, Label Correction, and Selection on Most Valuable Examples		Static Scene Annotation via Multi-trip Reconstruction	Dojo Supercomputer	Scene Generation in Minutes	✗
MagLev [156]		Generating Dataset via Searching, Collection, Labeling, and Export	Elastic Search and Categorization via Active Learning	-	Multi-node Training and Parallel Evaluation	DRIVE Sim	✗
OpenTrek [157]		-	Multi-modal Retrieval based on Semantics, Images, Labels, Similarity, etc.	-	✓	✓	✗

Table 6 | **Comparison of data engine systems.** A consensus on implementation among different entities has yet to be reached.

3. Data Engine

Efficiently constructing massive and high-quality data remains an open challenge. Academia and industry implement distinct strategies to produce autonomous driving datasets, resulting in variations in data collection, quality control, annotation technology, *etc.*, depending on their respective platforms and technologies. In this chapter, we will compare data engine systems across different manufacturers to identify their commonalities and essential elements. At the same time, we will also examine each of these vital technologies to establish a robust basis for the following era of self-driving data collections.

3.1. Commercial Platforms

Data plays a significant role in the development cycle of autonomous vehicles. As demonstrated in Table 6, relevant vendors establish their own closed-loop system of data algorithms to maximize their worth. The data engine system usually encompasses data acquisition, preprocessing, storage, visualization, retrieval, labeling, usage, and more, with its aim being to effectively utilize vast amounts of data to enhance the dependability of the autonomous driving system.

3.2. Data Labeling Tools

Table 7 compares multiple automatic annotation tools in terms of their technology capabilities, pricings, and functions. The tools discussed in this comparison include Amazon, Baidu, Microsoft, Datatang, Segment.ai and Scale AI. These annotation tools offer various functions that help automate and streamline the data annotation process and they support a range of annotation tasks, including

Company	Owner	Point Cloud						Image				Toolkit Price	Price of Sample Task
		3D Seg	Price	3D BBox	Price	3D BBox-c	2D Seg	Price	2D BBox	Price	2D BBox-c		
Sagemaker Ground Truth [158]	amazon	MA	-	SA	-	SA	SA	5.360	SA	0.255	SA	<ul style="list-style-type: none"> For Each Point Cloud Frame: 3.00 USD for 1st Frame, 1.50 USD for 2nd Frame Onwards For Each Instance in Images: 0.08 USD less than 50K, 0.04 USD between 50K and 1M, 0.02 USD more than 1M 	624K RMB
Baidu Cloud [159]	Baidu	MA	0.3	MA	0.2-0.25	MA	MA	0.2	MA	0.06-0.1	MA	-	93K RMB
VOTT [160]	Microsoft	X	-	X	-	X	MA	-	SA	-	SA	Free - Open-source	-
Data Pro [161]	DataPro	SA	0.25	SA	0.3	SA	SA	0.25	SA	0.07	SA	-	90K RMB
Multi-sensor Labeling Platform [162]	Segments.ai	SA	-	SA	-	SA	SA	-	SA	-	SA	-	-
Data Engine [163]	scale	SA	-	SA	-	SA	SA	18.2	SA	5.8	SA	<ul style="list-style-type: none"> Fixed Cost per Task: Based on the Setup of the Task at Task Creation Variable Cost per Task: Depend on the Labelers' Response during the Task 	-

Table 7 | Comparison of annotation toolkits. 2D/3D Seg means the 2D or 3D segmentation label. 2D/3D BBox is for 2D or 3D bounding box. 2D/3D BBox-c indicates 2D or 3D bounding box label task for continuous frame data. “MA” represents manual annotation mode, while “SA” represents semi-automatic annotation mode. Under Point Cloud and Image, Price means the price for annotating a single instance. Toolkit Price refers to the cost of using annotation tools. “-” implies that related information is inaccessible to the public. “X” denotes that the target tool does not support this feature.

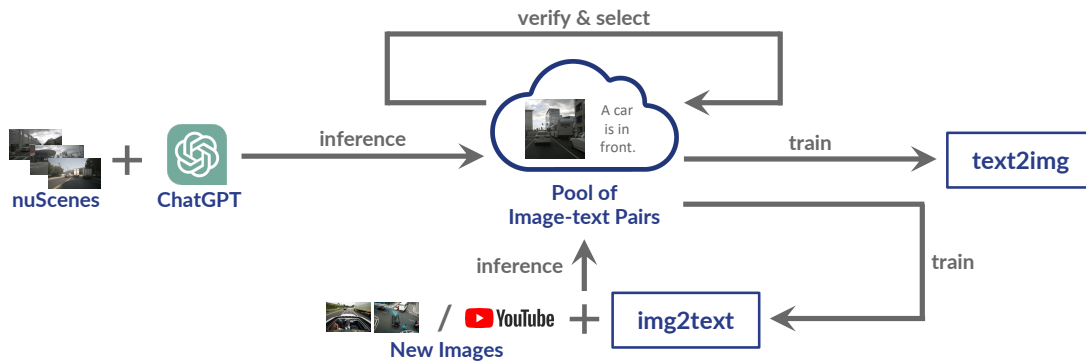


Figure 4 | Case study on Data Engine. LLMs are integrated into the pipeline to generate high-quality image data conditioned on scene description.

image classification, object detection, and semantic segmentation. Some annotation tools incorporate semi-automatic annotation algorithms, including the 3D target annotation task for point cloud data. Amazon Sagemaker Ground Truth, Datatang Data Pro, and Scale AI’s Data Engine annotation platform allow annotators to annotate only a portion of the data or provide prompts to the algorithm through mouse clicks to generate a complete set of high-quality 3D boundary box labels expediently. This process results in cost savings and improved efficiency. The labeling costs applicable are presented in Table 7. Multi-sensor Labeling Platform, Sagemaker Ground Truth and Data Engine are charged separately, while Visual Object Tagging Tool (VOTT) is an open source tool.

3.3. Case Study on Data Engine

In this chapter, we present a case study to demonstrate the solutions discussed herein. The overall progression of this particular case is depicted in Figure 4. A significant hurdle in this endeavour is the lack of integration between language processing and autonomous driving. The objective of this study was to create an AIGC model that generates images relating to autonomous driving based on textual content. As a result, current autonomous driving datasets generally lack language labels. To address this issue, the researchers employed the ChatGPT language model to automatically annotate images in the nuScenes dataset. This generated corresponding descriptive text labels. As ChatGPT was not

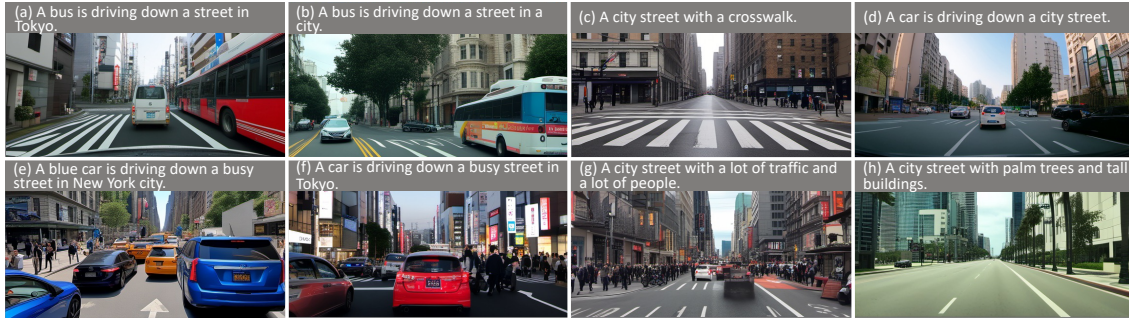


Figure 5 | **Examples of generated images.** Based on the proposed pipeline, generated images are able to match the provided scene description.

Field	Method	Organization/Date	Data Scale	# Parameter	Open-source	Feature
NLP	GPT-4 [164]	OpenAI/2023.3	13T Tokens	1800B (est.)	✗	Most Powerful LLM
	LLaMA 2 [165]	Meta/2023.7	2T Tokens	7-70B	✓	Open-sourced and full-stack LLM
General Vision	ViT-22B [166]	Google/2023.2	4B Images	22B	✗	Largest Vision-only Model (Single-modal)
	BLIP-2 [167] (Multi-modal)	Salesforce/2023.1	129M Images	12.1B	✓	LLM + Vision → VLM
	PaLM-E [127]	Google/2023.3	Unknown	562B	✗	LLM + Robotics
Robotics	RT-2 [168]	DeepMind/2023.7	1B Image-Text Pairs, 13 Robots, 17 Months	5/12/55B	✗	LLM + Robotics
Medical	Med-PaLM 2 [169]	Google/2023.4	1M Samples	562B	✗	LLM + Med
Autonomous Driving	World Model Demo [170]	Tesla/2023.9.30	Unknown	1.1B (est.)	✗	World Model in Autonomous Driving
	DriveAGI [171]	OpenDriveLab /Scheduled for 2024	4M Images, LiDAR, etc. + 32M Images	1.2B (V/VL) + 2.6B (Gen)	✓	Reasoning-oriented, Multi-modal, Closed-loop: Perception + Generation

Table 8 | **Comparison of data and model parameters in the development of large models.** # Parameter denotes the number of parameters in the neural network. Under # Parameter, “B” denotes billion, “V” means vision models, “VL” indicates vision-language models, and “Gen” represents generative models.

originally developed for autonomous driving, the researchers utilized various templates to generate textual descriptions for an individual image. These were then thoroughly scrutinized and chosen several times in order to form a workable pair of data labels. After preparing the dataset, researchers utilise the annotated data to train the text-based generative model, text2image. However, the limited quantity of images in the nuScenes dataset and coverage of only a few scenes prevents the text2image model from generating pictures of certain scenes based on the text, such as dark and rainy nights. To achieve this goal, the researchers incorporated external driving datasets, including extensive driving images from YouTube, to refine the existing img2text model into a model specifically for annotating images in the context of autonomous driving. Simultaneously, new images of autonomous driving were taken and extrapolated using the img2text model. From many image-text pairs, datasets that meet the criteria have been identified and reused to refine the model. As depicted in the image-to-text pool illustrated in Figure 5, the manual intervention and data generation cycles alternate to steadily enhance the data quality in the pool.

4. Towards Next-generation Autonomous Driving Datasets

4.1. Inspirations from Foundation Models

General large model vs autonomous driving large model. Table 8 displays the current impressive advancements in natural language processing, computer vision and other fields achieved by the large model, thereby initiating a new wave of research in artificial intelligence. It is evident that the large

model of autonomous driving has considerable room for development in regard to data volume and model scale. Drawing from the use of large models in other sectors for reference, the new generation of datasets should strive to enhance data volume to be in line with those in other fields, to enable the use of large models in autonomous driving. It should be noted that in many fields, the implementation of large models introduces natural language, which is often biased towards general large models. As an autonomous driving system receives sensor data as input and produces vehicle path planning as output, the integration of natural language is not immediately evident. Additionally, the necessity of incorporating a universal grand model for autonomous driving is worth discussing.

Data volume vs algorithm performance. Despite the fact that infinite data can bring neural networks accuracy near 100%, the expense of acquiring such a large quantity is also immeasurable. Previous research suggests that as the scale of data increases[172; 173; 174; 175; 176], model performance can significantly improve. However, once the data volume reaches a certain level, the growth in model performance tends to plateau. Therefore, the widespread implementation of autonomous driving technology mandates that the model performs accurately in rare situations to evade perilous or operational mishaps. Hence, in the context of autonomous driving, there is no need to indiscriminately augment the quantity of data. For the majority of circumstances encountered on the road, an immense amount of data is not essential to support the dependable functioning of automated driving. The long-tail scenario requires more attention due to infrequent traffic scenarios, such as crashes, which result in a lack of relevant data. Consequently, this lack of data significantly impacts the performance of the automatic driving system. Generally, algorithm performance is more reliant on scene richness whilst ensuring an adequate quantity of data.

4.2. Essentials for Constructing the Next-generation Dataset

The initial and subsequent generations of datasets for autonomous driving are no longer capable of fulfilling the development requirements for autonomous driving systems. Consequently, the creation of a new era of dataset is imminently required. This chapter outlines the development objectives of the next generation of autonomous driving datasets.

1. The development of large model has become an essential characteristic of these new datasets given the extensive advancement of larger models.
2. The modular design of the autonomous driving system during the landing phase faced high iteration costs, performance limitations and other challenges. The end-to-end autonomous driving architecture is becoming increasingly popular in the industry [177; 178].
3. The aspects of multi-modal sensors, high-quality labelling, and model logic reasoning ability require careful consideration [179].

5. Conclusion

This survey provides a detailed review of the current state and challenges of autonomous driving datasets. In this survey, we systematically summarize datasets utilized in the development of autonomous driving, and demonstrate the importance of challenges and leaderboards for the research community. Furthermore, we provide a comprehensive overview of the data engine system in the industry domain, and analyze the role and functionality of major components in the pipeline. With a focus on data engine systems and trending foundation models, we present our vision and plan for the next generation of autonomous driving datasets. Given the rapid development, we hope this survey would promote the advancement of autonomous driving in both academia and industry.

Author Contributions

H. Li and Y. Qiao led the project and provided overall mentorship.

H. Li wrote the introduction section.

Y. Li was responsible for drafting the entire article (Sections 2 to 4) and figures.

H. Wang completed the challenge and data engine system section.

J. Zeng was responsible for revising and formatting the entire survey.

H. Xu was responsible for the revision of the manuscript.

P. Cai wrote content on law and interdisciplinary datasets.

D. Lin, L. Chen, J. Yan, F. Xu, and L. Xiong advised from their expertise.

J. Wang and C. Xu made modifications to the overall structure.

F. Zhu, T. Wang, F. Xia, B. Mu, and Z. Peng provided suggestions for the next-generation dataset.

Acknowledgments

We thank members from OpenDriveLab for the discussion. Especially, we appreciate Jiazhi Yang, Jiahao Wang, Chonghao Sima, Tianyu Li, Bangjun Wang, Chengen Xie, Xiaosong Jia, Penghao Wu for providing materials in this work. We also express our thanks to colleagues from the industry, including Qian Zhang, Xiangyu Zhang, Chengxiao Sun, Haofen Wang, *etc.*, for giving their suggestions to the survey. We would like to thank John Lambert, Klemens Esterle, Daniel Bogdoll from the public community for their advice to improve the manuscript.

Changelog

- V2 (Jan 23 2024): Revised information in some Tables received from the community feedback; manuscript template altered by credit of the Gemini report from Google DeepMind.
- V1 (Dec 6 2023): Preliminary draft of the English version available on arXiv.

References

- [1] European Commission. White Paper on Artificial Intelligence: a European approach to excellence and trust, 2020.
- [2] National Science and Technology Council of USA. NATIONAL ARTIFICIAL INTELLIGENCE RESEARCH AND DEVELOPMENT STRATEGIC PLAN 2023 UPDATE, 2023.
- [3] The State Council of the People's Republic of China. Next Generation Artificial Intelligence Development Plan, 2017.
- [4] Andreas Geiger, Philip Lenz, Christoph Stiller, and Raquel Urtasun. Vision meets robotics: The KITTI dataset. *The International Journal of Robotics Research*, 32(11):1231–1237, 2013.
- [5] Holger Caesar, Varun Bankiti, Alex H Lang, Sourabh Vora, Venice Erin Liong, Qiang Xu, Anush Krishnan, Yu Pan, Giancarlo Baldan, and Oscar Beijbom. NuScenes: A multimodal dataset for autonomous driving. In *Proceedings of the IEEE/CVF conference on computer vision and pattern recognition*, pages 11621–11631, 2020.
- [6] Pei Sun, Henrik Kretschmar, Xerxes Dotiwalla, Aurelien Chouard, Vijaysai Patnaik, Paul Tsui, James Guo, Yin Zhou, Yuning Chai, Benjamin Caine, et al. Scalability in perception

- for autonomous driving: Waymo open dataset. In *Proceedings of the IEEE/CVF Conference on Computer Vision and Pattern Recognition*, pages 2446–2454, 2020.
- [7] OpenDriveLab. Autonomous Driving Challenge. <https://opendrive.com/AD23Challenge.html>, 2023.
- [8] Waymo. Waymo Open Dataset Challenges. <https://waymo.com/open/challenges>, 2023.
- [9] Benjamin Wilson, William Qi, Tanmay Agarwal, John Lambert, Jagjeet Singh, Siddhesh Khandelwal, Bowen Pan, Ratnesh Kumar, Andrew Hartnett, Jhony Kaesemodel Pontes, et al. Argoverse 2: Next generation datasets for self-driving perception and forecasting. In *Thirty-fifth Conference on Neural Information Processing Systems Datasets and Benchmarks Track (Round 2)*, 2021.
- [10] Ming-Fang Chang, John Lambert, Patsorn Sangkloy, Jagjeet Singh, Slawomir Bak, Andrew Hartnett, De Wang, Peter Carr, Simon Lucey, Deva Ramanan, et al. Argoverse: 3d tracking and forecasting with rich maps. In *Proceedings of the IEEE/CVF conference on computer vision and pattern recognition*, pages 8748–8757, 2019.
- [11] CARLA. CARLA Autonomous Driving Challenge. <https://leaderboard.carla.org>, 2023.
- [12] Alexey Dosovitskiy, German Ros, Felipe Codevilla, Antonio Lopez, and Vladlen Koltun. CARLA: An open urban driving simulator. In *Conference on robot learning*, pages 1–16, 2017.
- [13] Pazhou Lab. International Algorithm Case Competition. <https://iacc.pazhoulab-huangu.com>, 2023.
- [14] Jittor. Jittor Artificial Intelligence Challenge. <https://cg.cs.tsinghua.edu.cn/jittor/news/2021-1-22-13-14-comp>, 2021.
- [15] Andreas Geiger, Philip Lenz, and Raquel Urtasun. Are we ready for autonomous driving? the kitti vision benchmark suite. In *Proceedings of the IEEE/CVF Conference on Computer Vision and Pattern Recognition*, pages 3354–3361, 2012.
- [16] Jannik Fritsch, Tobias Kuehnl, and Andreas Geiger. A new performance measure and evaluation benchmark for road detection algorithms. In *16th International IEEE Conference on Intelligent Transportation Systems*, pages 1693–1700, 2013.
- [17] Moritz Menze and Andreas Geiger. Object scene flow for autonomous vehicles. In *Proceedings of the IEEE/CVF Conference on Computer Vision and Pattern Recognition*, pages 3061–3070, 2015.
- [18] Marius Cordts, Mohamed Omran, Sebastian Ramos, Timo Rehfeld, Markus Enzweiler, Rodrigo Benenson, Uwe Franke, Stefan Roth, and Bernt Schiele. The cityscapes dataset for semantic urban scene understanding. In *Proceedings of the IEEE/CVF Conference on Computer Vision and Pattern Recognition*, pages 3213–3223, 2016.
- [19] Peter Pinggera, Sebastian Ramos, Stefan Gehrig, Uwe Franke, Carsten Rother, and Rudolf Mester. Lost and found: detecting small road hazards for self-driving vehicles. In *2016 IEEE/RSJ International Conference on Intelligent Robots and Systems*, pages 1099–1106, 2016.

- [20] Gerhard Neuhold, Tobias Ollmann, Samuel Rota Buló, and Peter Kotschieder. The mapillary vistas dataset for semantic understanding of street scenes. In *Proceedings of the IEEE/CVF International Conference on Computer Vision*, pages 4990–4999, 2017.
- [21] Jonathan Binas, Daniel Neil, Shih-Chii Liu, and Tobi Delbruck. DDD17: End-to-end davis driving dataset. *arXiv preprint arXiv:1711.01458*, 2017.
- [22] Xinyu Huang, Peng Wang, Xinjing Cheng, Dingfu Zhou, Qichuan Geng, and Ruigang Yang. The apolloscape open dataset for autonomous driving and its application. *IEEE Transactions on Pattern Analysis and Machine Intelligence*, 42(10):2702–2719, 2019.
- [23] Jinkyu Kim, Anna Rohrbach, Trevor Darrell, John Canny, and Zeynep Akata. Textual explanations for self-driving vehicles. In *European Conference on Computer Vision*, pages 563–578, 2018.
- [24] Vasili Ramanishka, Yi-Ting Chen, Teruhisa Misu, and Kate Saenko. Toward driving scene understanding: A dataset for learning driver behavior and causal reasoning. In *Proceedings of the IEEE/CVF Conference on Computer Vision and Pattern Recognition*, pages 7699–7707, 2018.
- [25] Girish Varma, Anbumani Subramanian, Anoop Namboodiri, Manmohan Chandraker, and CV Jawahar. IDD: A dataset for exploring problems of autonomous navigation in unconstrained environments. In *2019 IEEE Winter Conference on Applications of Computer Vision*, pages 1743–1751, 2019.
- [26] Jens Behley, Martin Garbade, Andres Milioto, Jan Quenzel, Sven Behnke, Cyrill Stachniss, and Jurgen Gall. SemanticKITTI: A dataset for semantic scene understanding of lidar sequences. In *Proceedings of the IEEE/CVF International Conference on Computer Vision*, pages 9296–9306, 2019.
- [27] Ahmed Rida Sekkat, Yohan Dupuis, Varun Ravi Kumar, Hazem Rashed, Senthil Yogamani, Pascal Vasseur, and Paul Honeine. WoodScape: A multi-task, multi-camera fisheye dataset for autonomous driving. In *Proceedings of the IEEE/CVF International Conference on Computer Vision*, pages 9308–9318, 2019.
- [28] Guorun Yang, Xiao Song, Chaoqin Huang, Zhidong Deng, Jianping Shi, and Bolei Zhou. DrivingStereo: A large-scale dataset for stereo matching in autonomous driving scenarios. In *Proceedings of the IEEE/CVF Conference on Computer Vision and Pattern Recognition*, pages 899–908, 2019.
- [29] Adam Ligocki, Ales Jelinek, and Ludek Zalud. Brno Urban Dataset – the new data for self-driving agents and mapping tasks. In *2020 IEEE International Conference on Robotics and Automation*, pages 3284–3290, 2020.
- [30] Quang-Hieu Pham, Pierre Sevestre, Ramanpreet Singh Pahwa, Huijing Zhan, Chun Ho Pang, Yuda Chen, Armin Mustafa, Vijay Chandrasekhar, and Jie Lin. A*3D Dataset: Towards autonomous driving in challenging environments. In *2020 IEEE International conference on Robotics and Automation*, pages 2267–2273, 2020.
- [31] Thierry Deruyttere, Simon Vandenhende, Dusan Grujicic, Luc Van Gool, and Marie-Francine Moens. Talk2Car: Taking control of your self-driving car. In *Proceedings of the 2019 Conference on Empirical Methods in Natural Language Processing and the 9th International Joint Conference on Natural Language Processing*, pages 2088–2098, 2019.

- [32] Arun Balajee Vasudevan, Dengxin Dai, and Luc Van Gool. Talk2Nav: Long-range vision-and-language navigation with dual attention and spatial memory. *International Journal of Computer Vision*, 129:246–266, 2021.
- [33] Amir Rasouli, Iuliia Kotseruba, Toni Kunic, and John K. Tsotsos. PIE: A large-scale dataset and models for pedestrian intention estimation and trajectory prediction. In *Proceedings of the IEEE/CVF International Conference on Computer Vision*, pages 6262–6271, 2019.
- [34] Weisong Wen, Yiyang Zhou, Guohao Zhang, Saman Fahandezh-Saadi, Xiwei Bai, Wei Zhan, Masayoshi Tomizuka, and Li-Ta Hsu. UrbanLoco: A full sensor suite dataset for mapping and localization in urban scenes. In *2020 IEEE international conference on robotics and automation*, pages 2310–2316, 2020.
- [35] Srikanth Malla, Behzad Dariush, and Chiho Choi. TITAN: Future forecast using action priors. In *Proceedings of the IEEE/CVF Conference on Computer Vision and Pattern Recognition*, pages 11186–11196, 2020.
- [36] Abhishek Patil, Srikanth Malla, Haiming Gang, and Yi-Ting Chen. The h3d dataset for full-surround 3d multi-object detection and tracking in crowded urban scenes. In *2019 IEEE International Conference on Robotics and Automation*, pages 9552–9557, 2019.
- [37] Jakob Geyer, Yohannes Kassahun, Mentar Mahmudi, Xavier Ricou, Rupesh Durgesh, Andrew S Chung, Lorenz Hauswald, Viet Hoang Pham, Maximilian Mühlegg, Sebastian Dorn, et al. A2D2: Audi autonomous driving dataset. *arXiv preprint arXiv:2004.06320*, 2020.
- [38] Arthur Ouaknine, Alasdair Newson, Julien Rebut, Florence Tupin, and Patrick Pérez. CARRADA dataset: Camera and automotive radar with range-angle-doppler annotations. In *2020 25th International Conference on Pattern Recognition*, pages 5068–5075, 2021.
- [39] Mourad A Kenk and Mahmoud Hassaballah. DAWN: Vehicle detection in adverse weather nature dataset. *arXiv preprint arXiv:2008.05402*, 2020.
- [40] Patrick Wenzel, Rui Wang, Nan Yang, Qing Cheng, Qadeer Khan, Lukas von Stumberg, Niclas Zeller, and Daniel Cremers. 4Seasons: A cross-season dataset for multi-weather slam in autonomous driving. *arXiv preprint arXiv:2009.06364*, 2020.
- [41] Sauradip Nag, Saptakatha Adak, and Sukhendu Das. What’s there in the dark. In *2019 IEEE International Conference on Image Processing*, pages 2996–3000, 2019.
- [42] Yancheng Pan, Biao Gao, Jilin Mei, Sibogeng Geng, Chengkun Li, and Huijing Zhao. Semanticpos: A point cloud dataset with large quantity of dynamic instances. In *2020 IEEE Intelligent Vehicles Symposium*, pages 687–693, 2020.
- [43] Weikai Tan, Nannan Qin, Lingfei Ma, Ying Li, Jing Du, Guorong Cai, Ke Yang, and Jonathan Li. Toronto-3D: A large-scale mobile lidar dataset for semantic segmentation of urban roadways. In *Proceedings of the IEEE/CVF Conference on Computer Vision and Pattern Recognition Workshops*, pages 202–203, 2020.
- [44] Gurkirt Singh, Stephen Akrigg, Manuele Di Maio, Valentina Fontana, Reza Javanmard Ali-tappeh, Salman Khan, Suman Saha, Kossar Jeddisaravi, Farzad Yousefi, Jacob Culley, et al. ROAD: The road event awareness dataset for autonomous driving. *IEEE Transactions on Pattern Analysis and Machine Intelligence*, 45(1):1036–1054, 2022.

- [45] Bassam Helou, Aditya Dusi, Anne Collin, Noushin Mehdipour, Zhiliang Chen, Cristhian Lizarazo, Calin Belta, Tichakorn Wongpiromsarn, Radboud Duintjer Tebbens, and Oscar Beijbom. The Reasonable Crowd: Towards evidence-based and interpretable models of driving behavior. In *2021 IEEE/RSJ International Conference on Intelligent Robots and Systems*, pages 6708–6715, 2021.
- [46] Rohan Chandra, Xijun Wang, Mridul Mahajan, Rahul Kala, Rishitha Palugulla, Chandrababu Naidu, Alok Jain, and Dinesh Manocha. METEOR: A dense, heterogeneous, and unstructured traffic dataset with rare behaviors. In *2023 IEEE International Conference on Robotics and Automation*, pages 9169–9175, 2023.
- [47] Pengchuan Xiao, Zhenlei Shao, Steven Hao, Zishuo Zhang, Xiaolin Chai, Judy Jiao, Zesong Li, Jian Wu, Kai Sun, Kun Jiang, et al. Pandaset: Advanced sensor suite dataset for autonomous driving. In *2021 IEEE International Intelligent Transportation Systems Conference*, pages 3095–3101, 2021.
- [48] Gianni Franchi, Xuanlong Yu, Andrei Bursuc, Angel Tena, Rémi Kazmierczak, Séverine Dubuisson, Emanuel Aldea, and David Filliat. MUAD: Multiple uncertainties for autonomous driving, a benchmark for multiple uncertainty types and tasks. *arXiv preprint arXiv:2203.01437*, 2022.
- [49] Peter Mortimer and Hans-Joachim Wuensche. TAS-NIR: A vis+nir dataset for fine-grained semantic segmentation in unstructured outdoor environments. *arXiv preprint arXiv:2212.09368*, 2022.
- [50] Jin Fang, Dingfu Zhou, Jingjing Zhao, Chulin Tang, Cheng-Zhong Xu, and Liangjun Zhang. LiDAR-CS Dataset: Lidar point cloud dataset with cross-sensors for 3d object detection. *arXiv preprint arXiv:2301.12515*, 2023.
- [51] Oliver Zendel, Katrin Honauer, Markus Murschitz, Daniel Steininger, and Gustavo Fernandez Dominguez. WildDash - creating hazard-aware benchmarks. In *European Conference on Computer Vision*, pages 402–416, 2018.
- [52] Wenwen Tong, Chonghao Sima, Tai Wang, Li Chen, Silei Wu, Hanming Deng, Yi Gu, Lewei Lu, Ping Luo, Dahua Lin, et al. Scene as occupancy. In *Proceedings of the IEEE/CVF International Conference on Computer Vision*, pages 8406–8415, 2023.
- [53] Mina Alibeigi, William Ljungbergh, Adam Tonderski, Georg Hess, Adam Lilja, Carl Lindstrom, Daria Motorniuk, Junsheng Fu, Jenny Widahl, and Christoffer Petersson. Zenseact open dataset: A large-scale and diverse multimodal dataset for autonomous driving, 2023.
- [54] Yiyi Liao, Jun Xie, and Andreas Geiger. KITTI-360: A novel dataset and benchmarks for urban scene understanding in 2d and 3d. *IEEE Transactions on Pattern Analysis and Machine Intelligence*, 2022.
- [55] J. Houston, G. Zuidhof, L. Bergamini, Y. Ye, A. Jain, S. Omari, V. Iglovikov, and P. Ondruska. One thousand and one hours: Self-driving motion prediction dataset. In *Conference on Robot Learning*, pages 409–418, 2021.
- [56] Holger Caesar, Juraj Kabzan, Kok Seang Tan, Whye Kit Fong, Eric Wolff, Alex Lang, Luke Fletcher, Oscar Beijbom, and Sammy Omari. NuPlan: A closed-loop ml-based planning benchmark for autonomous vehicles. *arXiv preprint arXiv:2106.11810*, 2022.
- [57] Chonghao Sima, Katrin Renz, Kashyap Chitta, Li Chen, Hanxue Zhang, Chengen Xie, Ping Luo, Andreas Geiger, and Hongyang Li. DriveLM: Driving with graph visual question answering. *arXiv preprint arXiv:2312.14150*, 2023.

- [58] Yulu Gao, Chonghao Sima, Shaoshuai Shi, Shangzhe Di, Si Liu, and Hongyang Li. Sparse dense fusion for 3d object detection. In *2023 IEEE/RSJ International Conference on Intelligent Robots and Systems*, pages 10939–10946, 2023.
- [59] Linyan Huang, Zhiqi Li, Chonghao Sima, Wenhai Wang, Jingdong Wang, Yu Qiao, and Hongyang Li. Leveraging vision-centric multi-modal expertise for 3d object detection. In *Thirty-seventh Conference on Neural Information Processing Systems*, 2023.
- [60] Linyan Huang, Huijie Wang, Jia Zeng, Shengchuan Zhang, Liujuan Cao, Rongrong Ji, Junchi Yan, and Hongyang Li. Geometric-aware pretraining for vision-centric 3d object detection. *arXiv preprint arXiv:2304.03105*, 2023.
- [61] Quan Liu, Hongzi Zhu, Yunsong Zhou, Hongyang Li, Shan Chang, and Minyi Guo. Density-invariant features for distant point cloud registration. In *Proceedings of the IEEE/CVF International Conference on Computer Vision*, pages 18215–18225, 2023.
- [62] Wenwen Tong, Jiangwei Xie, Tianyu Li, Hanming Deng, Xiangwei Geng, Ruoyi Zhou, Dingchen Yang, Bo Dai, Lewei Lu, and Hongyang Li. 3D Data Augmentation for Driving Scenes on Camera. *arXiv preprint arXiv:2303.10340*, 2023.
- [63] Jia Zeng, Li Chen, Hanming Deng, Lewei Lu, Junchi Yan, Yu Qiao, and Hongyang Li. Distilling focal knowledge from imperfect expert for 3d object detection. In *Proceedings of the IEEE/CVF Conference on Computer Vision and Pattern Recognition*, pages 992–1001, 2023.
- [64] Mohamed Aly. Real time detection of lane markers in urban streets. In *2008 IEEE intelligent vehicles symposium*, pages 7–12, 2008.
- [65] Seokju Lee, Junsik Kim, Jae Shin Yoon, Seunghak Shin, Oleksandr Bailo, Namil Kim, Tae-Hee Lee, Hyun Seok Hong, Seung-Hoon Han, and In So Kweon. Vpnet: Vanishing point guided network for lane and road marking detection and recognition. In *Proceedings of the IEEE/CVF International Conference on Computer Vision*, pages 1947–1955, 2017.
- [66] TuSimple. <https://github.com/TuSimple/tusimple-benchmark>, 2017.
- [67] Xingang Pan, Jianping Shi, Ping Luo, Xiaogang Wang, and Xiaoou Tang. Spatial as deep: Spatial cnn for traffic scene understanding. In *Proceedings of the AAAI Conference on Artificial Intelligence*, volume 32, 2018.
- [68] Karsten Behrendt and Ryan Soussan. Unsupervised Labeled Lane Markers Using Maps. In *Proceedings of the IEEE/CVF International Conference on Computer Vision workshops*, pages 0–0, 2019.
- [69] Yuliang Guo, Guang Chen, Peitao Zhao, Weide Zhang, Jinghao Miao, Jingao Wang, and Tae Eun Choe. Gen-lanenet: A generalized and scalable approach for 3d lane detection. In *European Conference on Computer Vision*, pages 666–681, 2020.
- [70] Hang Xu, Shaoju Wang, Xinyue Cai, Liang Xiaodan, and Li Zhenguo. Curvelane-nas: Unifying lane-sensitive architecture search and adaptive point blending. In *European Conference on Computer Vision*, pages 689–704, 2020.
- [71] Yujun Zhang, Lei Zhu, Wei Feng, Huazhu Fu, Mingqian Wang, Qingxia Li, Cheng Li, and Song Wang. VIL-100: a new dataset and a baseline model for video instance lane detection. In *Proceedings of the IEEE/CVF International Conference on Computer Vision*, pages 15681–15690, 2021.

- [72] Li Chen, Chonghao Sima, Yang Li, Zehan Zheng, Jiajie Xu, Xiangwei Geng, Hongyang Li, Conghui He, Jianping Shi, Yu Qiao, et al. Persformer: 3d lane detection via perspective transformer and the openlane benchmark. In *European Conference on Computer Vision*, pages 550–567, 2022.
- [73] Fan Yan, Ming Nie, Xinyue Cai, Jianhua Han, Hang Xu, Zhen Yang, Chaoqiang Ye, Yanwei Fu, Michael Bi Mi, and Li Zhang. ONCE-3DLanes: Building monocular 3d lane detection. In *Proceedings of the IEEE/CVF Conference on Computer Vision and Pattern Recognition*, pages 17143–17152, 2022.
- [74] Huijie Wang, Tianyu Li, Yang Li, Li Chen, Chonghao Sima, Zhenbo Liu, Bangjun Wang, Peijin Jia, Yuting Wang, Shengyin Jiang, et al. OpenLane-V2: A topology reasoning benchmark for unified 3d hd mapping. In *Thirty-seventh Conference on Neural Information Processing Systems Datasets and Benchmarks Track*, 2023.
- [75] Jiachen Lu, Renyuan Peng, Xinyue Cai, Hang Xu, Hongyang Li, Feng Wen, Wei Zhang, and Li Zhang. Translating images to road network: A non-autoregressive sequence-to-sequence approach. In *Proceedings of the IEEE/CVF International Conference on Computer Vision*, pages 23–33, 2023.
- [76] Zikang Zhou, Zihao Wen, Jianping Wang, Yung-Hui Li, and Yu-Kai Huang. QCNeXt: A next-generation framework for joint multi-agent trajectory prediction. *arXiv preprint arXiv:2306.10508*, 2023.
- [77] Chen Feng, Hangning Zhou, Huadong Lin, Zhigang Zhang, Ziyao Xu, Chi Zhang, Boyu Zhou, and Shaojie Shen. MacFormer: Map-agent coupled transformer for real-time and robust trajectory prediction. *IEEE Robotics and Automation Letters*, 8(10):6795–6802, 2023.
- [78] Luke Rowe, Martin Ethier, Eli-Henry Dykhne, and Krzysz Czarnecki. FJMP: Factorized joint multi-agent motion prediction over learned directed acyclic interaction graphs. In *Proceedings of the IEEE/CVF Conference on Computer Vision and Pattern Recognition*, pages 13745–13755, 2023.
- [79] Fei Wu, Luoyu Chen, and Hao Lu. ParallelNet: Multi-mode trajectory prediction by multi-mode trajectory fusion. *arXiv preprint arXiv:2212.10203*, 2022.
- [80] Yunpeng Zhang, Zheng Zhu, Wenzhao Zheng, Junjie Huang, Guan Huang, Jie Zhou, and Jiwen Lu. BEVerse: Unified perception and prediction in birds-eye-view for vision-centric autonomous driving. *arXiv preprint arXiv:2205.09743*, 2022.
- [81] Daehee Park, Hobin Ryu, Yunseo Yang, Jegyeong Cho, Jiwon Kim, and Kuk-Jin Yoon. Leveraging future relationship reasoning for vehicle trajectory prediction. In *The Eleventh International Conference on Learning Representations*, 2022.
- [82] Shaoshuai Shi, Li Jiang, Dengxin Dai, and Bernt Schiele. MTR++: Multi-agent motion prediction with symmetric scene modeling and guided intention querying. *arXiv preprint arXiv:2306.17770*, 2023.
- [83] Qiao Sun, Xin Huang, Junru Gu, Brian C Williams, and Hang Zhao. M2I: From factored marginal trajectory prediction to interactive prediction. In *Proceedings of the IEEE/CVF Conference on Computer Vision and Pattern Recognition*, pages 6543–6552, 2022.
- [84] Xiaosong Jia, Li Chen, Penghao Wu, Jia Zeng, Junchi Yan, Hongyang Li, and Yu Qiao. Towards capturing the temporal dynamics for trajectory prediction: a coarse-to-fine approach. In *Conference on Robot Learning*, pages 910–920, 2023.

- [85] Wei Zhan, Liting Sun, Di Wang, Haojie Shi, Aubrey Clause, Maximilian Naumann, Julius Kummerle, Hendrik Konigshof, Christoph Stiller, Arnaud de La Fortelle, et al. Interaction dataset: An international, adversarial and cooperative motion dataset in interactive driving scenarios with semantic maps. *arXiv preprint arXiv:1910.03088*, 2019.
- [86] Xiaosong Jia, Penghao Wu, Li Chen, Yu Liu, Hongyang Li, and Junchi Yan. Hdgt: Heterogeneous driving graph transformer for multi-agent trajectory prediction via scene encoding. *IEEE Transactions on Pattern Analysis and Machine Intelligence*, 45(11):13860–13875, 2023.
- [87] Chalavadi Vishnu, Vineel Abhinav, Debaditya Roy, C Krishna Mohan, and Ch Sobhan Babu. Improving multi-agent trajectory prediction using traffic states on interactive driving scenarios. *IEEE Robotics and Automation Letters*, 8(5):2708–2715, 2023.
- [88] Xiaosong Jia, Liting Sun, Hang Zhao, Masayoshi Tomizuka, and Wei Zhan. Multi-agent trajectory prediction by combining egocentric and allocentric views. In *Conference on Robot Learning*, pages 1434–1443, 2022.
- [89] Luis Gressenbuch, Klemens Esterle, Tobias Kessler, and Matthias Althoff. Mona: The munich motion dataset of natural driving. In *2022 IEEE 25th International Conference on Intelligent Transportation Systems*, pages 2093–2100. IEEE, 2022.
- [90] Daniel Dauner, Marcel Hallgarten, Andreas Geiger, and Kashyap Chitta. Parting with misconceptions about learning-based vehicle motion planning. *arXiv preprint arXiv:2306.07962*, 2023.
- [91] Tung Phan-Minh, Forbes Howington, Ting-Sheng Chu, Momchil S Tomov, Robert E Beaudoin, Sang Uk Lee, Nanxiang Li, Caglayan Dicle, Samuel Findler, Francisco Suarez-Ruiz, et al. DriveIRL: Drive in real life with inverse reinforcement learning. In *2023 IEEE International Conference on Robotics and Automation*, pages 1544–1550, 2023.
- [92] Weitao Xi, Liangchao Shi, and Guangzhi Cao. An imitation learning method with data augmentation and post processing for planning in autonomous driving. In *Proceedings of the IEEE/CVF Conference on Computer Vision and Pattern Recognition Workshops*, 2023.
- [93] Zhejun Zhang, Alexander Liniger, Dengxin Dai, Fisher Yu, and Luc Van Gool. End-to-end urban driving by imitating a reinforcement learning coach. In *Proceedings of the IEEE/CVF International Conference on Computer Vision*, pages 15222–15232, 2021.
- [94] Kashyap Chitta, Aditya Prakash, and Andreas Geiger. NEAT: Neural attention fields for end-to-end autonomous driving. In *Proceedings of the IEEE/CVF International Conference on Computer Vision*, pages 15793–15803, 2021.
- [95] Hao Shao, Letian Wang, Ruobing Chen, and Steven L. a Waslander. Reasonnet: End-to-end driving with temporal and global reasoning. In *Proceedings of the IEEE/CVF Conference on Computer Vision and Pattern Recognition*, pages 13723–13733, 2023.
- [96] Quanyi Li, Zhenghao Peng, Lan Feng, Qihang Zhang, Zhenghai Xue, and Bolei Zhou. Metadrive: Composing diverse driving scenarios for generalizable reinforcement learning. *IEEE Transactions on Pattern Analysis and Machine Intelligence*, 45(3):3461–3475, 2022.
- [97] Letian Wang, Jie Liu, Hao Shao, Wenshuo Wang, Ruobing Chen, Yu Liu, and Steven L Waslander. Efficient reinforcement learning for autonomous driving with parameterized skills and priors. *arXiv preprint arXiv:2305.04412*, 2023.

- [98] Xuesong Wang, Jiazhi Zhang, Diyuan Hou, and Yuhu Cheng. Autonomous driving based on approximate safe action. *IEEE Transactions on Intelligent Transportation Systems*, pages 1–9, 2023.
- [99] Xu-Hui Liu, Feng Xu, Xinyu Zhang, Tianyuan Liu, Shengyi Jiang, Ruifeng Chen, Zongzhang Zhang, and Yang Yu. How to guide your learner: Imitation learning with active adaptive expert involvement. *arXiv preprint arXiv:2303.02073*, 2023.
- [100] Xinyu Huang, Peng Wang, Xinjing Cheng, Dingfu Zhou, Qichuan Geng, and Ruigang Yang. The ApolloScape dataset for autonomous driving. In *Proceedings of the IEEE/CVF Conference on Computer Vision and Pattern Recognition Workshops*, pages 954–960, 2018.
- [101] Wei Li, CW Pan, Rong Zhang, JP Ren, YX Ma, Jin Fang, FL Yan, QC Geng, XY Huang, HJ Gong, et al. AADS: Augmented autonomous driving simulation using data-driven algorithms. *Science robotics*, 4(28):e863–e863, 2019.
- [102] Andrea Piazzoni, Jim Cherian, Martin Slavik, and Justin Dauwels. Modeling perception errors towards robust decision making in autonomous vehicles. *arXiv preprint arXiv:2001.11695*, 2020.
- [103] Yuanwei Bi, Chuanbiao Li, and Guohui Wang. An application of stereo matching algorithm based on transfer learning on robots in multiple scenarios. *Scientific Reports*, 13(1):12739, 2023.
- [104] Mordechai Haklay and Patrick Weber. Openstreetmap: User-generated street maps. *IEEE Pervasive computing*, 7(4):12–18, 2008.
- [105] Matthias Hentschel and Bernardo Wagner. Autonomous robot navigation based on openstreetmap geodata. In *13th International IEEE Conference on Intelligent Transportation Systems*, pages 1645–1650, 2010.
- [106] Dennis Luxen and Christian Vetter. Real-time routing with OpenStreetMap data. In *Proceedings of the 19th ACM SIGSPATIAL international conference on advances in geographic information systems*, pages 513–516, 2011.
- [107] Allan M De Souza, Roberto S Yokoyama, Guilherme Maia, Antonio Loureiro, and Leandro Villas. Real-time path planning to prevent traffic jam through an intelligent transportation system. In *2016 IEEE symposium on computers and communication*, pages 726–731, 2016.
- [108] Transportation Networks for Research Core Team. Transportation networks for research. <https://github.com/bstabler/TransportationNetworks>, 2023.
- [109] Hongliang Guo, Xuejie Hou, Zhiguang Cao, and Jie Zhang. GP3: Gaussian process path planning for reliable shortest path in transportation networks. *IEEE Transactions on Intelligent Transportation Systems*, 23(8):11575–11590, 2021.
- [110] Jingxing Wang, Shu Lu, Hongsheng Liu, and Xuegang Ban. Transportation origin-destination demand estimation with quasi-sparsity. *Transportation science*, 57(2):289–312, 2023.
- [111] Priyadarshan N Patil, Katherine C Ross, and Stephen D Boyles. Convergence behavior for traffic assignment characterization metrics. *Transportmetrica A: Transport Science*, 17(4):1244–1271, 2021.
- [112] Xuesong Zhou and Jeffrey Taylor. DTALite: A queue-based mesoscopic traffic simulator for fast model evaluation and calibration. *Cogent Engineering*, 1(1):961345, 2014.

- [113] Daocheng Fu, Pinlong Cai, Yilun Lin, Song Mao, Licheng Wen, and Yikang Li. Incremental path planning: Reservation system in v2x environment. *Physica A: Statistical Mechanics and its Applications*, 623:128914, 2023.
- [114] Chenfeng Xiong, Xuesong Zhou, and Lei Zhang. AgBM-DTALite: An integrated modelling system of agent-based travel behaviour and transportation network dynamics. *Travel Behaviour and Society*, 12:141–150, 2018.
- [115] Lu Tong, Yuyan Pan, Pan Shang, Jifu Guo, Kai Xian, and Xuesong Zhou. Open-source public transportation mobility simulation engine dtalite-s: A discretized space–time network-based modeling framework for bridging multi-agent simulation and optimization. *Urban Rail Transit*, 5:1–16, 2019.
- [116] Caltrans: California Department of Transportation. Caltrans Performance Measurement System (PeMS). <https://pems.dot.ca.gov>, 2017.
- [117] Tengchan Zeng, Jianlin Guo, Kyeong Jin Kim, Kieran Parsons, Philip Orlik, Stefano Di Cairano, and Walid Saad. Multi-task federated learning for traffic prediction and its application to route planning. In *2021 IEEE Intelligent Vehicles Symposium*, pages 451–457, 2021.
- [118] Sakib Mahmud Khan, Kakan C Dey, and Mashrur Chowdhury. Real-time traffic state estimation with connected vehicles. *IEEE Transactions on Intelligent Transportation Systems*, 18(7):1687–1699, 2017.
- [119] Zhensong Wei, Peng Hao, Matthew Barth, and Kanok Boriboonsomsin. Evaluating contraflow high-occupancy vehicle lane designs for mitigating high-occupancy vehicle lane performance degradation. *Transportation research record*, 2677(5):707–719, 2023.
- [120] Brian Donovan and DB Work. New York City Taxi Data (2010-2013). <http://dx.doi.org/10.13012/J8PN93H8>, 2014.
- [121] Nivan Ferreira, Jorge Poco, Huy T Vo, Juliana Freire, and Cláudio T Silva. Visual exploration of big spatio-temporal urban data: A study of new york city taxi trips. *IEEE Transactions on Visualization and Computer Graphics*, 19(12):2149–2158, 2013.
- [122] Ming Zhu, Xiao-Yang Liu, and Xiaodong Wang. An online ride-sharing path-planning strategy for public vehicle systems. *IEEE Transactions on Intelligent Transportation Systems*, 20(2):616–627, 2018.
- [123] Duy Hoang Tran, Pieter Leyman, and Patrick De Causmaecker. Adaptive passenger-finding recommendation system for taxi drivers with load balancing problem. *Computers & Industrial Engineering*, 169:108187, 2022.
- [124] Ajay Mandlekar, Yuke Zhu, Animesh Garg, Jonathan Booher, Max Spero, Albert Tung, Julian Gao, John Emmons, Anchit Gupta, Emre Orbay, et al. Roboturk: A crowdsourcing platform for robotic skill learning through imitation. In *Conference on Robot Learning*, pages 879–893, 2018.
- [125] Xi Chen, Josip Djolonga, Piotr Padlewski, Basil Mustafa, Soravit Changpinyo, Jialin Wu, Carlos Riquelme Ruiz, Sebastian Goodman, Xiao Wang, Yi Tay, et al. PaLI-X: On scaling up a multilingual vision and language model. *arXiv preprint arXiv:2305.18565*, 2023.
- [126] Sudeep Dasari, Frederik Ebert, Stephen Tian, Suraj Nair, Bernadette Bucher, Karl Schmeckpeper, Siddharth Singh, Sergey Levine, and Chelsea Finn. Robonet: Large-scale multi-robot learning. *arXiv preprint arXiv:1910.11215*, 2019.

- [127] Danny Driess, Fei Xia, Mehdi S. M. Sajjadi, Corey Lynch, Aakanksha Chowdhery, Brian Ichter, Ayzaan Wahid, Jonathan Tompson, Quan Vuong, Tianhe Yu, et al. PaLM-E: An embodied multimodal language model. *arXiv preprint arXiv:2303.03378*, 2023.
- [128] Sulabh Kumra and Christopher Kanan. Robotic grasp detection using deep convolutional neural networks. In *2017 IEEE/RSJ International Conference on Intelligent Robots and Systems*, pages 769–776, 2017.
- [129] Minting Pan, Xiangming Zhu, Yunbo Wang, and Xiaokang Yang. Iso-dream: Isolating and leveraging noncontrollable visual dynamics in world models. In *Advances in neural information processing systems*, volume 35, pages 23178–23191, 2022.
- [130] Haibao Yu, Yingjuan Tang, Enze Xie, Jilei Mao, Ping Luo, and Zaiqing Nie. Dair-V2X: A large-scale dataset for vehicle-infrastructure cooperative 3D object detection. In *Proceedings of the IEEE/CVF Conference on Computer Vision and Pattern Recognition*, pages 21361–21370, 2022.
- [131] Yiming Li, Dekun Ma, Ziyang An, Zixun Wang, Yiqi Zhong, Siheng Chen, and Chen Feng. V2X-Sim: Multi-agent collaborative perception dataset and benchmark for autonomous driving. *IEEE Robotics and Automation Letters*, 7(4):10914–10921, 2022.
- [132] Runsheng Xu, Hao Xiang, Xin Xia, Xu Han, Jinlong Li, and Jiaqi Ma. Opv2v: An open benchmark dataset and fusion pipeline for perception with vehicle-to-vehicle communication. In *2022 IEEE International Conference on Robotics and Automation*, pages 2583–2589, 2022.
- [133] Haolin Zhang, Mohammad Shareef Mekala, Dongfang Yang, John Isaacs, Zulkar Nain, Ju H Park, and Ho-Youl Jung. 3d harmonic loss: Towards task-consistent and time-friendly 3d object detection on edge for v2x orchestration. *IEEE transactions on vehicular technology*, pages 1–12, 2023.
- [134] Shunli Ren, Zixing Lei, Zi Wang, Mehrdad Dianati, Yafei Wang, Siheng Chen, and Wenjun Zhang. Interruption-aware cooperative perception for v2x communication-aided autonomous driving. *arXiv preprint arXiv:2304.11821*, 2023.
- [135] Yue Hu, Shaoheng Fang, Zixing Lei, Yiqi Zhong, and Siheng Chen. Where2comm: Communication-efficient collaborative perception via spatial confidence maps. In *Advances in neural information processing systems*, volume 35, pages 4874–4886, 2022.
- [136] Matthias Mueller, Neil Smith, and Bernard Ghanem. A benchmark and simulator for UAV tracking. In *European Conference on Computer Vision*, pages 445–461, 2016.
- [137] Amado Antonini, Winter Guerra, Varun Murali, Thomas Sayre-McCord, and Sertac Karaman. The blackbird UAV dataset. *The International Journal of Robotics Research*, 39(10-11):1346–1364, 2020.
- [138] Ye Lyu, George Vosselman, Gui-Song Xia, Alper Yilmaz, and Michael Ying Yang. UAVid: A semantic segmentation dataset for UAV imagery. *ISPRS journal of photogrammetry and remote sensing*, 165:108–119, 2020.
- [139] Zhiyong An, Xiumin Wang, Bo Li, and Jingyi Fu. Learning spatial regularization correlation filters with the hilbert-schmidt independence criterion in rkhs for uav tracking. *IEEE Transactions on Instrumentation and Measurement*, 72:1–12, 2023.

- [140] Giovanni Cioffi, Leonard Bauersfeld, and Davide Scaramuzza. HDVIO: Improving Localization and Disturbance Estimation with Hybrid Dynamics VIO. *arXiv preprint arXiv:2306.11429*, 2023.
- [141] Xinyu Li, Yu Cheng, Yi Fang, Hongmei Liang, and Shaoqiu Xu. 2DSegFormer: 2-d transformer model for semantic segmentation on aerial images. *IEEE Transactions on Geoscience and Remote Sensing*, 60:1–13, 2022.
- [142] Borja Bovcon, Jon Muhovič, Duško Vranac, Dean Mozetič, Janez Perš, and Matej Kristan. MODS—a USV-oriented object detection and obstacle segmentation benchmark. *IEEE Transactions on Intelligent Transportation Systems*, 23(8):13403–13418, 2021.
- [143] Borja Bovcon, Jon Muhovič, Janez Perš, and Matej Kristan. The MaSTr1325 dataset for training deep USV obstacle detection models. In *2019 IEEE/RSJ International Conference on Intelligent Robots and Systems*, pages 3431–3438, 2019.
- [144] Yuwei Cheng, Mengxin Jiang, Jiannan Zhu, et al. Are we ready for unmanned surface vehicles in inland waterways? the USVInland multisensor dataset and benchmark. *IEEE Robotics and Automation Letters*, 6(2):3964–3970, 2021.
- [145] Wei Han, Binyu Zhao, and Jun Luo. Towards smaller and stronger: An edge-aware lightweight segmentation approach for unmanned surface vehicles in water scenarios. *Sensors*, 2023.
- [146] Linghong Yao, Dimitrios Kanoulas, Ze Ji, and Yuanchang Liu. ShorelineNet: An efficient deep learning approach for shoreline semantic segmentation for unmanned surface vehicles. In *2021 IEEE/RSJ International Conference on Intelligent Robots and Systems*, pages 5403–5409, 2021.
- [147] Yuheng Yin, Yangang Guo, Liwei Deng, and Chai Borong. Improved PSPNet-based water shoreline detection in complex inland river scenarios. *Complex & Intelligent Systems*, 9(1):233–245, 2023.
- [148] NEO Research Group. NEO benchmark datasets. <https://neo.lcc.uma.es/vrp/vehicle-routingproblem>, 2013.
- [149] Friedrich Niemann, Christopher Reining, Fernando Moya Rueda, Nilah Ravi Nair, Janine Anika Steffens, Gernot A Fink, and Michael Ten Hompel. LARa: Creating a dataset for human activity recognition in logistics using semantic attributes. *Sensors*, 2020.
- [150] Divvy Bike. Chicago Divvy bicycle sharing data. <https://www.divvybikes.com/system-data>, 2015.
- [151] Nora Niazy, Ahmed El-Sawy, and Mahmoud Gadallah. Solving capacitated vehicle routing problem using chicken swarm optimization with genetic algorithm. *International Journal of Intelligent Engineering Systems*, 13(5), 2020.
- [152] Michael Kirchhof, Lena Schmid, Christopher Reining, Michael ten Hompel, and Markus Pauly. Chances of interpretable transfer learning for human activity recognition in warehousing. In *Computational Logistics: 12th International Conference*, pages 163–177, 2021.
- [153] Hongtai Yang, Yibei Zhang, Lizhi Zhong, Xiaojia Zhang, and Ziwen Ling. Exploring spatial variation of bike sharing trip production and attraction: A study based on chicago’s divvy system. *Applied geography*, 115:102130, 2020.

- [154] Amazon. Autonomous driving data framework. <https://docs.aws.amazon.com/prescriptive-guidance/latest/addf-security-and-operations/welcome.html>, 2022.
- [155] Tesla. Full self-driving. <https://www.tesla.com/support/autopilot>.
- [156] Nvidia. How maglev speeds autonomous vehicles to superhuman levels of safety. <https://blogs.nvidia.com/blog/2018/09/13/how-maglev-speeds-autonomous-vehicles-to-superhuman-levels-of-safety>, 2018.
- [157] Alibaba. Opentrek. <https://www.aliyun.com/product/iovcc>, 2022.
- [158] Amazon. Amazon sagemaker data labeling. <https://aws.amazon.com/sagemaker/data-labeling>.
- [159] Baidu. Baidu cloud. <https://cloud.baidu.com>.
- [160] Microsoft. Visual object tagging tool: An electron app for building end to end object detection models from images and videos. <https://github.com/microsoft/VoTT>, 2017.
- [161] Datatang. Datatang. <https://www.datatang.com>, 2011.
- [162] Segments.ai. Multi-sensor Labeling Platform. <https://segments.ai/>.
- [163] Scale AI. Scale data engine. <https://scale.com/data-engine>.
- [164] OpenAI. GPT-4 Technical Report. 2303.08774, 2023.
- [165] Hugo Touvron, Louis Martin, Kevin Stone, Peter Albert, Amjad Almahairi, Yasmine Babaei, Nikolay Bashlykov, Soumya Batra, Prajjwal Bhargava, Shruti Bhosale, et al. Llama 2: Open foundation and fine-tuned chat models. *arXiv preprint arXiv:2307.09288*, 2023.
- [166] Mostafa Dehghani, Josip Djolonga, Basil Mustafa, et al. Scaling vision transformers to 22 billion parameters. In *International Conference on Machine Learning*, pages 7480–7512, 2023.
- [167] Junnan Li, Dongxu Li, Silvio Savarese, and Steven Hoi. Blip-2: Bootstrapping language-image pre-training with frozen image encoders and large language models. *arXiv preprint arXiv:2301.12597*, 2023.
- [168] Anthony Brohan, Noah Brown, Justice Carbajal, Yevgen Chebotar, Xi Chen, Krzysztof Choromanski, Tianli Ding, Danny Driess, Avinava Dubey, Chelsea Finn, et al. Rt-2: Vision-language-action models transfer web knowledge to robotic control. *arXiv preprint arXiv:2307.15818*, 2023.
- [169] Karan Singhal, Tao Tu, Juraj Gottweis, Rory Sayres, Ellery Wulczyn, Le Hou, Kevin Clark, Stephen Pfohl, Heather Cole-Lewis, Darlene Neal, et al. Towards expert-level medical question answering with large language models. *arXiv preprint arXiv:2305.09617*, 2023.
- [170] Tesla. Building foundation models for autonomy. https://www.youtube.com/watch?v=6x-Xb_uT7ts, 2023.
- [171] OpenDriveLab. DriveAGI: Embracing foundation models into autonomous agent and system. <https://github.com/OpenDriveLab/DriveAGI>, 2023.
- [172] Priya Goyal, Dhruv Mahajan, Abhinav Gupta, and Ishan Misra. Scaling and benchmarking self-supervised visual representation learning. In *Proceedings of the IEEE/CVF International Conference on Computer Vision*, pages 6391–6400, 2019.

- [173] Tom Brown, Benjamin Mann, Nick Ryder, et al. Language models are few-shot learners. In *Thirty-Fourth Conference on Neural Information Processing Systems*, volume 33, pages 1877–1901, 2020.
- [174] Alexey Dosovitskiy, Lucas Beyer, Alexander Kolesnikov, Dirk Weissenborn, Xiaohua Zhai, Thomas Unterthiner, Mostafa Dehghani, Matthias Minderer, Georg Heigold, Sylvain Gelly, Jakob Uszkoreit, and Neil Houlsby. An image is worth 16x16 words: Transformers for image recognition at scale. *arXiv preprint arXiv:2010.11929*, 2020.
- [175] Mannat Singh, Quentin Duval, Kalyan Vasudev Alwala, Haoqi Fan, Vaibhav Aggarwal, Aaron Adcock, Armand Joulin, Piotr Dollár, Christoph Feichtenhofer, Ross Girshick, et al. The effectiveness of mae pre-pretraining for billion-scale pretraining. *arXiv preprint arXiv:2303.13496*, 2023.
- [176] Hongqing Chu, Hejian Zhuang, Wenshuo Wang, Xiaoxiang Na, Lulu Guo, Jia Zhang, Bingzhao Gao, and Hong Chen. A review of driving style recognition methods from short-term and long-term perspectives. *IEEE Transactions on Intelligent Vehicles*, pages 1–15, 2023.
- [177] Xiaosong Jia, Yulu Gao, Li Chen, Junchi Yan, Patrick Langechuan Liu, and Hongyang Li. Driveadapter: Breaking the coupling barrier of perception and planning in end-to-end autonomous driving. In *Proceedings of the IEEE/CVF International Conference on Computer Vision*, pages 7953–7963, 2023.
- [178] Li Chen, Tutian Tang, Zhitian Cai, Yang Li, Penghao Wu, Hongyang Li, Jianping Shi, Junchi Yan, and Yu Qiao. Level 2 autonomous driving on a single device: Diving into the devils of openpilot. *arXiv preprint arXiv:2206.08176*, 2022.
- [179] Zhenjie Yang, Xiaosong Jia, Hongyang Li, and Junchi Yan. A survey of large language models for autonomous driving. *arXiv preprint arXiv:2311.01043*, 2023.