

Inherent limitations of GPT-4 regarding spatial information

He Yan¹, Xinyao Hu¹, Xiangpeng Wan¹, Chengyu Huang², Kai Zou¹, Michael Shiqi Xu³

¹ProtagoLabs

²International Monetary Fund

³NetMind.ai

{he.yan, xinyao.hu, xiangpeng.wan, kz}@protagolabs.com

chuang@imf.org

michael@netmind.ai

Abstract

Despite the significant advancements in natural language processing capabilities demonstrated by large language models such as ChatGPT, their proficiency in comprehending and processing spatial information, especially within the domains of 2D and 3D route planning, remains notably underdeveloped. This paper investigates the inherent limitations of ChatGPT and similar models in spatial reasoning and navigation-related tasks, an area critical for applications ranging from autonomous vehicle guidance to assistive technologies for the visually impaired. In this paper, we introduce a novel evaluation framework complemented by a baseline dataset, meticulously crafted for this study. This dataset is structured around three key tasks: plotting spatial points, planning routes in two-dimensional (2D) spaces, and devising pathways in three-dimensional (3D) environments. We specifically developed this dataset to assess the spatial reasoning abilities of ChatGPT. Our evaluation reveals key insights into the model’s capabilities and limitations in spatial understanding.

1 Introduction

In the real world, there are numerous problems related to spatial understanding and reasoning, such as map navigation, autonomous driving, and engineering drafting. Some spatial information can be described in natural language, which humans can understand with simple common sense. Recently, aligned Large Language Models (LLMs) like ChatGPT and Claude 2 have demonstrated remarkable abilities to follow instructions (Ouyang et al., 2022). As the capabilities of LLMs continue to improve, traditional evaluation standards have become obsolete, and new benchmarks have been proposed to assess LLMs’ ability to process extensive

world knowledge or reason through complex tasks. Benchmarks such as MMLU (Hendrycks et al., 2020), BIG-bench (Srivastava et al., 2022), and AGIBench (Tang et al., 2023) have brought together a variety of tasks to comprehensively evaluate the capabilities of LLMs. There are also benchmarks that assess LLMs’ abilities in specific areas, such as mathematical ability (Hendrycks et al., 2021; Cobbe et al., 2021; Welleck et al., 2021; Drori et al., 2023; Yang et al., 2023), programming skills (Chen et al., 2021; Zheng et al., 2023b; Du et al., 2023; Athiwaratkun et al., 2022). In some benchmarks, LLMs can achieve or surpass human-level performance, but currently, there is no benchmark specifically designed to evaluate LLMs’ spatial understanding and reasoning abilities.

We believe that such a benchmark is necessary as a first step towards using language models to solve complex spatial problems in the real world. In this work, we have designed three different tasks focused on assessing LLMs’ spatial understanding and reasoning abilities. The three tasks are plotting spatial points, planning routes in two-dimensional (2D) spaces, and devising pathways in three-dimensional (3D) environments. For each task, we have created a set of unique, solvable problems based on specific rules. During problem generation, parameters can be adjusted to control the complexity of the problems, thereby evaluating LLMs’ performance on the same task at different levels of difficulty. We have written code using traditional methods to obtain standard answers, such as employing Dijkstra’s algorithm to find the shortest path for planning routes. Subsequently, we use LLMs to generate answers and employ code to automatically verify the validity and correctness of the answers produced by the LLMs.

The main contributions of this paper are summarized as follows:

- **Novel Evaluation Framework:** The paper introduces an innovative framework for evaluating the spatial reasoning abilities of large language models like GPT-4. This framework represents a significant step in understanding and quantifying how such models deal with spatial information.
- **Bespoke Baseline Dataset:** A specially designed dataset, tailored for this study, constitutes a major contribution. This dataset focuses on three spatial tasks—plotting spatial points, 2D route planning, and 3D route development—providing a unique and targeted tool for assessing the proficiency of language models in spatial reasoning.
- **Insights into Model Capabilities and Limitations:** The paper offers critical analysis and findings on the abilities and shortcomings of GPT-4 in handling spatial information. This analysis is crucial for applications requiring spatial awareness and navigation, thereby informing future model development and adaptation in fields like autonomous vehicle navigation and assistive technologies for the visually impaired.

2 Related Works

Recent efforts to evaluate Large Language Models (LLMs) have focused on their ability to process extensive world knowledge and reasoning through complex tasks. These evaluations can be divided into reference-based and reference-free methods. Reference-free methods (Wang et al., 2023c; Li et al., 2023b; Xu et al., 2023; Wang et al., 2023b), such as Chatbot Arena (Zheng et al., 2023a), involve human evaluation of model responses, while reference-based methods typically present language models with multiple-choice questions or compare model outputs against exact answers. Notable benchmarks include the MMLU, which offers multi-domain tasks from real-world sources, and the BIG-bench, featuring 204 diverse tasks, some designed to challenge LLMs with problems they cannot fully solve. Some benchmarks are created to evaluate performance in specific domains (Deng et al., 2023; Wang

et al., 2023a; Lin et al., 2021; Schwettmann et al., 2023; Gandhi et al., 2023). For example, GSM8K (Cobbe et al., 2021) is aimed at elementary math problems, HumanEval (Chen et al., 2021) tests programming skills, and BIRD-SQL (Li et al., 2023a) focuses on converting text into SQL queries.

In previous work, tasks from the BIG-bench benchmark, such as “navigate” and “geometric shape” have been associated with spatial understanding. The “geometric shape” task requires models to identify shapes from SVG path elements, while “navigate” relies on natural language descriptions that could be resolved through mathematical calculations. The High School Math section of the MMLU benchmark includes analytic geometry problems that necessitate high school-level math and logical reasoning, which do not directly assess spatial understanding. Some studies have assessed the abilities of Large Multimodal Models (LMMs) on the Abstraction and Reasoning Corpus (ARC) (Mitchell et al., 2023; Moskvichev et al., 2023) and have also converted two-dimensional images into text-based grid inputs for text-only GPT-4 (OpenAI, 2023). However, the text generated in these studies often lacks an intuitive understanding of the images they represent. ARC tasks primarily require models to abstract underlying rules from a few examples and generalize them to unseen situations, a challenge that goes beyond the assessment of spatial understanding and reasoning capabilities.

Our work differs from these previous approaches by focusing exclusively on LLMs’ spatial understanding capabilities without the need for additional specialized knowledge. We have designed tasks with adjustable difficulty levels, ranging from simple to complex, to enable a quantitative evaluation of language models’ performance in spatial reasoning. Each task is crafted to allow for a scalable increase in complexity, with quantifiable metrics for difficulty, ensuring a nuanced assessment of spatial understanding in LLMs.

3 Experiments

3.1 Experiments 1 - 2D Route Planning

In our 2D route planning experiments, we evaluate the spatial reasoning abilities of GPT-4 by asking GPT-4 to discover the optimal path in 2D space with obstacles through text-based prompts. Starting from the origin point(0,0) to the arriving point(x_{max} , y_{max}). Finally, we employ Dijkstra’s algorithm as the shortest path benchmark. We evaluate GPT-4’s ability to find the shortest path. These prompts encompass the following criteria:

- Each step must take a distance of 1 unit.
- You must not traverse beyond obstacles.
- Ensure the precise determination of the starting point(0,0) and arriving points(x_{max} , y_{max}).
- The total distance cost should match that of Dijkstra’s algorithm.

3.1.1 Experiment Setup

We need to create the grid database by adjusting the two parameters: grid dimensions and the proportion of obstacles. The database covers nine different grid sizes, starting from 3×3 and going up to 11×11. In each grid size, we introduce diversity by randomly adding obstacles and the obstacle ratios for each grid are 0% (no obstacles), 5%, 10%, 15%, 20%, and 25%. Furthermore, we generated ten sets of obstacles randomly for each obstacle ratio to control the complexity of the experiment. To maintain the experiment consistency, we exclude certain obstacle ratios for smaller grid sizes. Next, we employed the Dijkstra algorithm to obtain the correct total distance of the grid data set, and finally, we obtain all benchmarking data which contains approximately 470 sets of grid data. It is noted that we exclude the grids with no possible paths in our experiment.

Finally, we guide GPT-4 to find the optimal path in the grid database and evaluate its ability to find the shortest path.

3.1.2 Results

The chart illustrates GPT-4’s accuracy in finding the shortest path in different map sizes and obstacle ratios. Due to the instability of

Map size/Obstacles ratio	0.00%	5.00%	10.00%	15.00%	20.00%	25.00%	Total
3 * 3	50.00%			80.00%	70.00%	66.67%	66.67%
4 * 4	60.00%		60.00%	33.33%	44.44%	20.00%	43.75%
5 * 5	80.00%	40.00%	20.00%	30.00%	0.00%	11.11%	31.58%
6 * 6	100.00%	20.00%	20.00%	40.00%	10.00%	0.00%	32.20%
7 * 7	100.00%	10.00%	10.00%	0.00%	33.33%	0.00%	28.85%
8 * 8	90.00%	30.00%	30.00%	20.00%	0.00%	0.00%	29.82%
9 * 9	90.00%	30.00%	20.00%	0.00%	0.00%	0.00%	24.56%
10 * 10	70.00%	20.00%	0.00%	0.00%	0.00%	0.00%	16.98%
11 * 11	100.00%	0.00%	0.00%	0.00%	0.00%	0.00%	18.52%
Total	82.22%	21.43%	20.25%	22.99%	18.07%	13.43%	31.30%

Figure 1: Result

GPT-4, we direct GPT-4 to find the shortest path for the map sizes with no obstacles ten times. The results reveal that as map size and obstacle ratio increase, the ability to correctly find the shortest path decreases.

Additionally, we visualize the GPT-4’s journal to find the path in 2D. The blue dotted lines represent the feasible path leading to the destination, and the red line denotes the path generated by GPT-4.

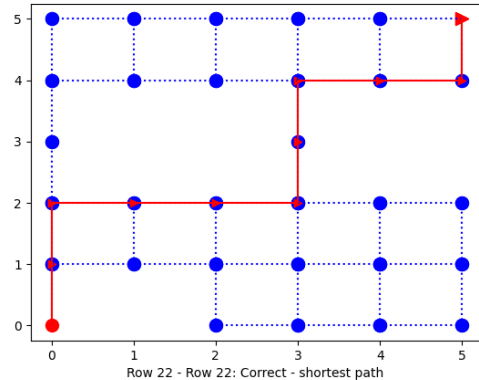


Figure 2: Example 1: 6×6 grid with 15% obstacles, GPT-4 correctly finds the shortest path

3.2 Experiments 2 - 3D Route Planning

In our 3D pathfinding experiments, we evaluate the spatial reasoning abilities of GPT-4 by employing a similar strategy as in the 2D experiments to find the optimal path within a 3D grid. This involves extending the 2D space into 3D space, starting from the origin point (0,0,0) and reaching the destination point (x_{max} , y_{max} , z_{max}). We still employ Dijkstra’s algorithm as the benchmark to evaluate GPT-4’s ability to find the shortest path in 3D.

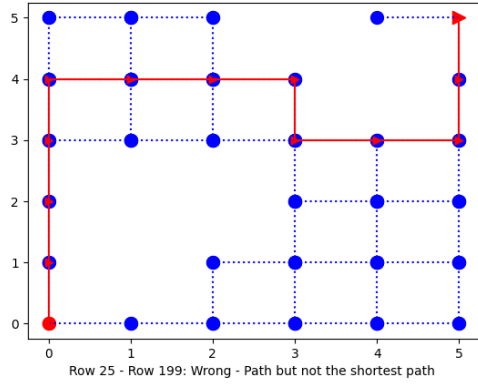


Figure 3: Example 2: 6×6 grid with 15% obstacles, GPT-4 does not find the shortest path because the total distance is not consistent with the Dijkstra algorithm

3.2.1 Results

The chart shows GPT-4’s accuracy in finding the shortest path in different map sizes and obstacle ratios in 3D. The results are similar to 2D pathfinding. As the map size and the obstacles ratio increase, the precision in finding the shortest path decreases. By evaluating GPT-4’s pathfinding abilities in both 2D and 3D space, we can conclude that GPT-4’s ability to find the shortest path in a 2D grid is better than in a 3D grid.

Map size/Obstacles ratio	0%	5.00%	10.00%	15.00%	20.00%	25.00%	Total
3 * 3 * 3	90.00%	40.00%	60.00%	30.00%	40.00%	0.00%	43.33%
4 * 4 * 4	60.00%	50.00%	20.00%	20.00%	20.00%	10.00%	30.00%
5 * 5 * 5	60.00%	30.00%	30.00%	22.22%	0.00%	0.00%	24.56%
6 * 6 * 6	80.00%	10.00%	10.00%	10.00%	0.00%	0.00%	18.64%
7 * 7 * 7	100.00%	0.00%	0.00%	0.00%	0.00%	0.00%	16.67%
8 * 8 * 8	80.00%	0.00%	0.00%	0.00%	0.00%	0.00%	13.33%
9 * 9 * 9	80.00%	0.00%	0.00%	0.00%	0.00%	0.00%	13.56%
10 * 10 * 10	80.00%	0.00%	0.00%	0.00%	0.00%	0.00%	13.33%
11 * 11 * 11	80.00%	10.00%	0.00%	0.00%	0.00%	0.00%	15.52%
Total	78.89%	15.56%	13.48%	8.99%	6.90%	1.14%	21.01%

Figure 4: Result

We also visualize the GPT-4’s journal to find the path in 3D. The bottom left corner is the starting point $(0, 0, 0)$ and the top right corner is the destination point $(x_{max}, y_{max}, z_{max})$. The blue lines represent the available path leading to the destination, and the red line denotes the path generated by GPT-4.

3.3 Experiments 3 - Plotting Spatial Points in 2D

In this experiment, our objective is to evaluate GPT-4’s ability to locate and plot points on a 2D map according to our text-based prompts.

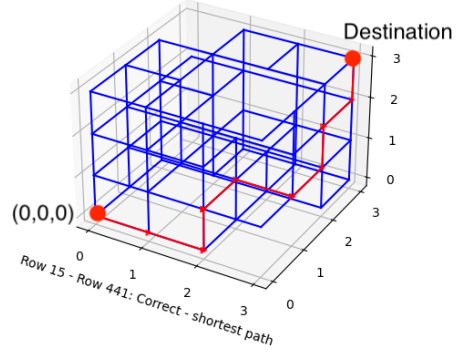


Figure 5: Example 1: 4×4×4 grid with 15% obstacles, GPT-4 correctly finds the shortest path

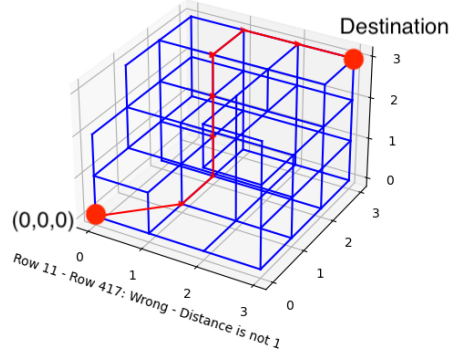


Figure 6: Example 2: 4×4×4 grid with 15% obstacles, GPT-4 does not find the shortest path because GPT-4 does not adhere to the rule that restricts each step to 1 unit, so it is not a valid path

3.3.1 Experiment Setup

To begin, we must establish benchmarking grids. These grids consist of dots, with rows labeled with lowercase letters, and columns labeled with numbers. Then, we randomly mark some points on these grids by using uppercase letters. These benchmarking grids have 9 grid sizes, ranging from 2×2 to 10×10. Random uppercase letters are placed on the grids, with the letter density varying at 5%, 10%, 15%, 20%, and 25%. Additionally, we generate 10 sets of random letters for each density. It’s important to note that we only consider 25% (1 random point) point ratio for 2x2 grids and 10% and 20% point ratios for 3x3 grids to ensure consistency in the experiment. GPT-4 will be tasked with plotting these points based on text-based prompts. In the end, we will compare GPT-4’s

results with the benchmark for evaluation.

3.3.2 Results

The chart shows GPT-4’s accuracy in plotting the points in different map sizes and point ratios in 2D. The results reveal that GPT-4 has limited abilities to plot the points in large map sizes and large point ratios.

Map size/Points Ratio	0.05	0.1	0.15	0.2	0.25	Total
2					80.00%	80.00%
3		90.00%		40.00%		65.00%
4	60.00%	20.00%	10.00%	10.00%	0.00%	25.00%
5	10.00%	0.00%	0.00%	0.00%	0.00%	2.00%
6	10.00%	0.00%	0.00%	0.00%	0.00%	2.00%
7	10.00%	0.00%	0.00%	0.00%	0.00%	2.00%
8	0.00%	0.00%	0.00%	0.00%	0.00%	0.00%
9	0.00%	0.00%	0.00%	0.00%	0.00%	0.00%
10	0.00%	0.00%	0.00%	0.00%	0.00%	0.00%
Total	12.86%	13.75%	1.67%	6.25%	10.00%	8.92%

Figure 7: Enter Caption

```

Draw the following points on the grid:
J: a, 1

You must wrap the grid with <grid> and </grid> tags.

Progress: 1/2
  a b c
0 . . .
1 J . .
2 . . .

```

Figure 8: Example result by GPT-4: GPT-4 successfully find the correct point J

4 Conclusion

In this paper, we introduced a novel framework and a custom dataset to evaluate the spatial reasoning abilities of large language models like GPT-4. Our findings provide important insights into the strengths and weaknesses of these models in understanding spatial information. By sharing our dataset and code, we aim to support further research in this area. This work not only advances our understanding of language models’ capabilities in spatial reasoning but also lays the groundwork for future developments in technologies that require such skills.

Limitation. While our bespoke dataset is meticulously designed for this study, it might be too specific or not comprehensive enough to capture all aspects of spatial reasoning. This could limit the applicability of our findings to other spatial reasoning tasks or real-world scenarios.

Future. Future studies would develop more diverse and comprehensive datasets that include a wider range of spatial reasoning tasks, including dynamic and real-time spatial problems, to better understand the capabilities of language models in different scenarios.

References

Ben Athiwaratkun, Sanjay Krishna Gouda, Zijian Wang, Xiaopeng Li, Yuchen Tian, Ming Tan, Wasi Uddin Ahmad, Shiqi Wang, Qing Sun, Mingyue Shang, et al. 2022. Multi-lingual evaluation of code generation models. *arXiv preprint arXiv:2210.14868*.

Mark Chen, Jerry Tworek, Heewoo Jun, Qiming Yuan, Henrique Ponde de Oliveira Pinto, Jared Kaplan, Harri Edwards, Yuri Burda, Nicholas Joseph, Greg Brockman, et al. 2021. Evaluating large language models trained on code. *arXiv preprint arXiv:2107.03374*.

Karl Cobbe, Vineet Kosaraju, Mohammad Bavarian, Mark Chen, Heewoo Jun, Lukasz Kaiser, Matthias Plappert, Jerry Tworek, Jacob Hilton, Reiichiro Nakano, et al. 2021. Training verifiers to solve math word problems. *arXiv preprint arXiv:2110.14168*.

Xiang Deng, Yu Gu, Boyuan Zheng, Shijie Chen, Samuel Stevens, Boshi Wang, Huan Sun, and Yu Su. 2023. [Mind2web: Towards a generalist agent for the web](#). In *Thirty-seventh Conference on Neural Information Processing Systems Datasets and Benchmarks Track*.

Iddo Drori, Sarah Zhang, Zad Chin, Reece Shuttlesworth, Albert Lu, Linda Chen, Bereket Birbo, Michele He, Pedro Lantigua, Sunny Tran, et al. 2023. A dataset for learning university stem courses at scale and generating questions at a human level. In *Proceedings of the AAAI Conference on Artificial Intelligence*, volume 37, pages 15921–15929.

Xueying Du, Mingwei Liu, Kaixin Wang, Hanlin Wang, Junwei Liu, Yixuan Chen, Jiayi Feng, Chaofeng Sha, Xin Peng, and Yiling Lou. 2023. Classeval: A manually-crafted benchmark for evaluating llms on class-level code generation. *arXiv preprint arXiv:2308.01861*.

Kanishk Gandhi, Jan-Philipp Fränken, Tobias Gerstenberg, and Noah Goodman. 2023. [Understanding social reasoning in language models with language models](#). In *Thirty-seventh Conference on Neural Information Processing Systems Datasets and Benchmarks Track*.

Dan Hendrycks, Collin Burns, Steven Basart, Andy Zou, Mantas Mazeika, Dawn Song, and Jacob

- Steinhardt. 2020. Measuring massive multi-task language understanding. *arXiv preprint arXiv:2009.03300*.
- Dan Hendrycks, Collin Burns, Saurav Kadavath, Akul Arora, Steven Basart, Eric Tang, Dawn Song, and Jacob Steinhardt. 2021. Measuring mathematical problem solving with the math dataset. *arXiv preprint arXiv:2103.03874*.
- Jinyang Li, Binyuan Hui, Ge Qu, Binhua Li, Jixi Yang, Bowen Li, Bailin Wang, Bowen Qin, Rongyu Cao, Ruiying Geng, et al. 2023a. Can llm already serve as a database interface? a big bench for large-scale database grounded text-to-sqls. *arXiv preprint arXiv:2305.03111*.
- Xuechen Li, Tianyi Zhang, Yann Dubois, Rohan Taori, Ishaan Gulrajani, Carlos Guestrin, Percy Liang, and Tatsunori B. Hashimoto. 2023b. AlpacaEval: An automatic evaluator of instruction-following models. https://github.com/tatsu-lab/alpaca_eval.
- Stephanie Lin, Jacob Hilton, and Owain Evans. 2021. Truthfulqa: Measuring how models mimic human falsehoods. *arXiv preprint arXiv:2109.07958*.
- Melanie Mitchell, Alessandro B. Palmarini, and Arseny Moskvihev. 2023. Comparing humans, gpt-4, and gpt-4v on abstraction and reasoning tasks.
- Arsenii Kirillovich Moskvihev, Victor Vikram Odouard, and Melanie Mitchell. 2023. The conceptARC benchmark: Evaluating understanding and generalization in the ARC domain. *Transactions on Machine Learning Research*.
- OpenAI. 2023. Gpt-4 technical report.
- Long Ouyang, Jeffrey Wu, Xu Jiang, Diogo Almeida, Carroll Wainwright, Pamela Mishkin, Chong Zhang, Sandhini Agarwal, Katarina Slama, Alex Ray, et al. 2022. Training language models to follow instructions with human feedback. *Advances in Neural Information Processing Systems*, 35:27730–27744.
- Sarah Schwettmann, Tamar Rott Shaham, Joanna Materzynska, Neil Chowdhury, Shuang Li, Jacob Andreas, David Bau, and Antonio Torralba. 2023. FIND: A function description benchmark for evaluating interpretability methods. In *Thirty-seventh Conference on Neural Information Processing Systems Datasets and Benchmarks Track*.
- Aarohi Srivastava, Abhinav Rastogi, Abhishek Rao, Abu Awal Md Shoeb, Abubakar Abid, Adam Fisch, Adam R Brown, Adam Santoro, Aditya Gupta, Adrià Garriga-Alonso, et al. 2022. Beyond the imitation game: Quantifying and extrapolating the capabilities of language models. *arXiv preprint arXiv:2206.04615*.
- Fei Tang, Wanling Gao, Luzhou Peng, and Jianfeng Zhan. 2023. Agibench: A multi-granularity, multimodal, human-referenced, auto-scoring benchmark for large language models. *arXiv preprint arXiv:2309.06495*.
- Boxin Wang, Weixin Chen, Hengzhi Pei, Chulin Xie, Mintong Kang, Chenhui Zhang, Chejian Xu, Zidi Xiong, Ritik Dutta, Rylan Schaeffer, Sang T. Truong, Simran Arora, Mantas Mazeika, Dan Hendrycks, Zinan Lin, Yu Cheng, Sanmi Koyejo, Dawn Song, and Bo Li. 2023a. Decodingtrust: A comprehensive assessment of trustworthiness in GPT models. In *Thirty-seventh Conference on Neural Information Processing Systems Datasets and Benchmarks Track*.
- Yidong Wang, Zhuohao Yu, Zhengran Zeng, Linyi Yang, Cunxiang Wang, Hao Chen, Chaoya Jiang, Rui Xie, Jindong Wang, Xing Xie, Wei Ye, Shikun Zhang, and Yue Zhang. 2023b. Pandalm: An automatic evaluation benchmark for llm instruction tuning optimization.
- Yizhong Wang, Yeganeh Kordi, Swaroop Mishra, Alisa Liu, Noah A. Smith, Daniel Khashabi, and Hannaneh Hajishirzi. 2023c. Self-instruct: Aligning language models with self-generated instructions. In *Proceedings of the 61st Annual Meeting of the Association for Computational Linguistics (Volume 1: Long Papers)*, pages 13484–13508, Toronto, Canada. Association for Computational Linguistics.
- Sean Welleck, Jiacheng Liu, Ronan Le Bras, Hannaneh Hajishirzi, Yejin Choi, and Kyunghyun Cho. 2021. Naturalproofs: Mathematical theorem proving in natural language. *arXiv preprint arXiv:2104.01112*.
- Fangyuan Xu, Yixiao Song, Mohit Iyyer, and Eunsol Choi. 2023. A critical evaluation of evaluations for long-form question answering. In *Association of Computational Linguistics*.
- Kaiyu Yang, Aidan M Swope, Alex Gu, Rahul Chalamala, Peiyang Song, Shixing Yu, Saad Godil, Ryan Prenger, and Anima Anandkumar. 2023. Leandojo: Theorem proving with retrieval-augmented language models. *arXiv preprint arXiv:2306.15626*.
- Lianmin Zheng, Wei-Lin Chiang, Ying Sheng, Siyuan Zhuang, Zhanghao Wu, Yonghao Zhuang, Zi Lin, Zhuohan Li, Dacheng Li, Eric P Xing, Hao Zhang, Joseph E. Gonzalez, and Ion Stoica. 2023a. Judging llm-as-a-judge with mt-bench and chatbot arena.
- Qinkai Zheng, Xiao Xia, Xu Zou, Yuxiao Dong, Shan Wang, Yufei Xue, Zihan Wang, Lei Shen, Andi Wang, Yang Li, et al. 2023b. Codegeex: A pre-trained model for code generation with multilingual evaluations on humaneval-x. *arXiv preprint arXiv:2303.17568*.