

Supporting Construction and Architectural Visualization through BIM and AR/VR: A Systematic Literature Review

Enes Yigitbas, Alexander Nowosad, and Gregor Engels

Paderborn University
Zukunftsmeile 2, 33102 Paderborn, Germany
firstname.lastname@upb.de,

Abstract. The Architecture, Engineering, Construction, and Facility Management (AEC/FM) industry deals with the design, construction, and operation of complex buildings. Today, Building Information Modeling (BIM) is used to represent information about a building in a single, non-redundant representation. Here, Augmented Reality (AR) and Virtual Reality (VR) can improve the visualization and interaction with the resulting model by augmenting the real world with information from the BIM model or allowing a user to immerse in a virtual world generated from the BIM model. This can improve the design, construction, and operation of buildings. While an increasing number of studies in HCI, construction, or engineering have shown the potential of using AR and VR technology together with BIM, often research remains focused on individual explorations and key design strategies. In addition to that, a systematic overview and discussion of recent works combining AR/VR with BIM are not yet fully covered. Therefore, this paper systematically reviews recent approaches combining AR/VR with BIM and categorizes the literature by the building’s lifecycle phase while systematically describing relevant use cases. In total, 32 out of 447 papers between 2017 and 2022 were categorized. The categorization shows that most approaches focus on the construction phase and the use case of review and quality assurance. In the design phase, most approaches use VR, while in the construction and operation phases, AR is prevalent.

Keywords: Design · Construction · Operation · BIM · AR · VR.

1 Introduction

The Architecture, Engineering, and Construction (AEC) industry is essential for a country’s economy [40]. For example, in Germany in 2021, the investments into construction were 416.700 billion euros, 11:6% of the Gross Domestic Product (GDP) [50]. Construction projects are complex, especially in organizational and technological aspects [34]. Thus, stakeholders in the industry need to be supported with tools to increase their performance. In the past, information about the project has been separated into different paper documents, CAD models, and other tools, leading to inconsistencies and inefficient communication [18].

Here, Building Information Modeling (BIM) is a technology that avoids this fragmentation and prevents inconsistencies by combining the information into a non-redundant representation that can be viewed from different views [18]. This supports the entire lifecycle of a building, from the design phase over the construction up to the operation and maintenance leading to improvements for the Architecture, Engineering, Construction, and Facility Management (AEC/FM) industry [18]. The advantages of BIM are, for example, precise visualization of a building in the design phase and simulation of the construction process by adding time as a fourth dimension to the model [18]. Currently, printed 2D plans, computers, and tablets are used to show 2D or 3D models of a building. This brings many disadvantages and challenges. For example, a customer cannot see the real sizes of geometries on a computer screen, leading to wrong design decisions. Furthermore, a project manager has to manually map aspects displayed on a computer to structures in the real world to check the progress of a building, which is time-consuming. A facility manager has to orient via a 2D plan of a building and use a 2D plan of assets to repair them.

Virtual Reality (VR) and Augmented Reality (AR) have been a topic of intense research in the last decades [9,15]. In the past few years, massive advances in affordable consumer hardware and accessible software frameworks are now bringing these technologies to the masses. While VR is a technology that allows a user to immerse in a virtual world, AR adds virtual objects to the real world [37]. These technologies can overcome the visualization issues of BIM models in different phases of the building's lifecycle. For example, a customer could experience different designs of a building through VR in an immersive way [3,41], a project manager can use AR to check the progress of a building and the building structures are augmented with information about their progress [36,43]. A facility manager can leverage AR to find failed assets in a building and get step-by-step guides on how to repair the assets [12,57].

While an increasing number of such approaches and studies in HCI, construction, or engineering have shown the potential of using AR and VR technology together with BIM, often research remains focused on individual explorations and key design strategies. In addition to that, a systematic overview and discussion of recent works combining AR/VR with BIM are not yet fully covered. Therefore, this paper investigates recent developments in the field of using AR and VR as visualization tools for BIM models in all phases of a building's lifecycle with a focus on use cases and answers the following research questions (RQs):

RQ1: What are the current use cases for using AR and VR together with BIM in the AEC/FM industry?

RQ2: For which use cases is AR and for which use cases is VR used and why?

To answer the research questions, we have conducted a systematic literature review where we review recent approaches combining AR/VR with BIM. The main goal of this literature review is to categorize the literature by the building's lifecycle phase while systematically describing relevant use cases.

The remainder of this paper is as follows. Section 2 gives background information about important aspects of the research topic. Section 3 shows other surveys that have already dealt with the topic. Section 4 describes the methodology used to gather literature. Section 5 presents the results from the literature review. Section 6 sketches gaps in the literature that have the potential for further research. Section 7 shows the limitations of this work. Finally, Section 8 summarizes this paper and shows potential for future work.

2 Background

In this section, we briefly describe essential concepts from the AEC/FM industry focusing on the lifecycle phases of a building and the BIM.

2.1 Lifecycle phases of a building

The lifecycle phases of a building are essential to categorize applications based on the building's lifecycle phase in which they are used. The lifecycle of a building can be broken down into different phases. Multiple options exist, e.g., Eadie et al. [17] split the field into feasibility, design, preconstruction, construction, and operation and management, while Arditi and Gunaydin [4] use the three phases of planning and design, construction, and maintenance and operation. This paper uses the phases of *Design*, *Construction*, and *Operation*.

Here, the *Design* phase includes the feasibility and actual design of a building. Feasibility is the initial planning of a building by defining the main goals, a broad schedule, and a budget [16]. Then, the actual design of a building is done by creating detailed construction documents that define the building [16].

The *Construction* phase includes all tasks necessary for the construction, which are pre-construction and actual construction. Pre-construction is the organization of the construction works [16]. This includes detailed planning of the construction works and planning of the construction site layout, e.g., where machines and materials are placed [16]. After pre-construction, the actual construction works start where construction workers are constructing the building [16].

The *Operation* phase includes all maintenance and operation tasks after the building is finished. Here, this is taking care of the repairing of parts of the building to retain the expected functionality [2]. This can also include monitoring the building via sensor values [57].

2.2 BIM

Building Information Modeling (BIM) technology allows the precise construction of a digital virtual model of a building [18]. Here, this model can be viewed in different views, for example, as a 2D plan or 3D model, that are all consistent with each other [18]. Furthermore, BIM is not only the model but also has linked processes to create, communicate, and evaluate this model [18]. These processes are supported by the model, which itself is not only 3D geometric

data but consists of so-called parametric objects that contain the geometry and are associated with additional data and rules [18]. Additionally, it is possible to add behavioral data to objects to allow evaluations and simulations [18]. Here, consistency plays an important role and is achieved by the non-redundant representation of geometries in the BIM model [18]. Moreover, if a parametric object in a BIM model is changed, all related objects are updated, too [18].

Through this, BIM technology can enhance the whole lifecycle of a building [18]. In the design phase, there is always one consistent representation of the building [18]. This representation allows for early visualizations in 3D, and the exports, e.g., for 2D plans, in any stage are always consistent [18]. Additionally, design changes are automatically reflected in all building parts [18]. The BIM model can also be used for early automatic evaluations, for example, to check energy efficiency [18].

In the construction phase, BIM allows for the simulation of the construction process by associating a construction plan with the parametric objects in the BIM model [18]. This simulation can reveal on-site conflicts and safety issues [18]. Additionally, it supports scheduling material orders and deliveries [6]. Furthermore, design changes in this phase are automatically updated in the BIM model, and all consequences of the change are visible [18]. Finally, the operation phase is supported by the precise and up-to-date BIM model through the knowledge of all spaces and systems in the building [18].

3 Related Work

Augmented Reality (AR) and Virtual Reality (VR) have been a topic of intense research in the last decades. While VR interfaces support the interaction in an immersive computer-generated 3D world and have been used in different application domains such as training [61], education [64], modeling [58], prototyping [62], or evaluation [29], AR enables the augmentation of real-world physical objects with virtual elements and has been also applied in various application domains such as product configuration (e.g., [21], [22]), prototyping [27], planning and measurements [63], robot programming (e.g., [32], [59]), or for realizing smart interfaces (e.g., [31], [60]).

In the following, we especially focus on and present other surveys that deal with the combination of BIM and AR or VR. Additionally, we describe what makes this paper different from the related work and why a novel and updated literature review is required on this topic.

Calderon-Hernandez and Brioso [8] survey papers that use AR and BIM together in the design and construction phases. Here, they focus on the last five years from 2018 backward and main journals in the field of construction planning neglecting HCI, especially AR/VR relevant venues.

Wu et al. [55] conduct an application-focused literature review. They show gaps, challenges, and future work in the field. Furthermore, they classify the papers by their application category. The application categories, which they de-

fined, are task guidance and information retrieval, design and refinement, process planning and control, and upskilling of the AEC workforce.

Sidani et al. [49] perform a survey of BIM-based VR. They classify the approaches by the research field, the BIM dimensions, construction stages, and target groups. Here, the research field can be collaboration, construction design, construction management, construction safety, education, or facility management.

Salem et al. [46] show different use cases for AR and VR. They state that VR is used for visualization and AR in broader applications. However, they do not provide a classification and also do not have a concrete methodology.

Wang et al. [54] develop a classification framework for AR in the built environment. Their classification framework consists of multiple parts. One of them categorizes the application area. They come up with the following areas: architecture and design, landscape and urban planning, engineering-related, construction, facility management, life cycle integration, and training and education. The literature that is reviewed is from 2005 to 2011.

Compared to the above-mentioned works, this paper considers both, AR and VR approaches combined with BIM. Additionally, all building's lifecycle phases are considered, and the surveyed literature is categorized by the building's lifecycle phase and the use case category. With this regard, our work contributes a systematic and holistic overview of recent approaches where AR and VR technologies are combined with BIM.

4 Methodology

In this section, we describe the methodology of the research.

To answer the research questions, which are defined in Section 1, we conducted a systematic literature review based on [56] focusing on concrete use cases in the AEC/FM industry that combine AR/VR with BIM. An overview of the review methodology is shown in Figure 1. To find literature, we used Scopus¹. Here, we used the following search terms: *bim AND ar* (87 results), *bim AND vr* (101 results), *bim AND "augmented reality"* (99 results), and *bim AND "virtual reality"* (160 results). For all search terms, the search fields were set to article title, abstract, and keywords. Additionally, the search was limited to open-access articles. Furthermore, only articles between 2017 and 2022 were considered, the language was set to English, and the document type was restricted to article or conference paper.

After exporting the results from Scopus, duplicates were removed, resulting in 251 unique results. Then, papers that were less than ten times cited according to Scopus were removed to only consider established and impactful papers with a certain relevance, resulting in 64 remaining papers. After that, irrelevant papers were removed. Here, five were removed because they are not part of the AEC/FM industry, and nine were removed because they use neither AR nor VR. Ten were

¹ www.scopus.com

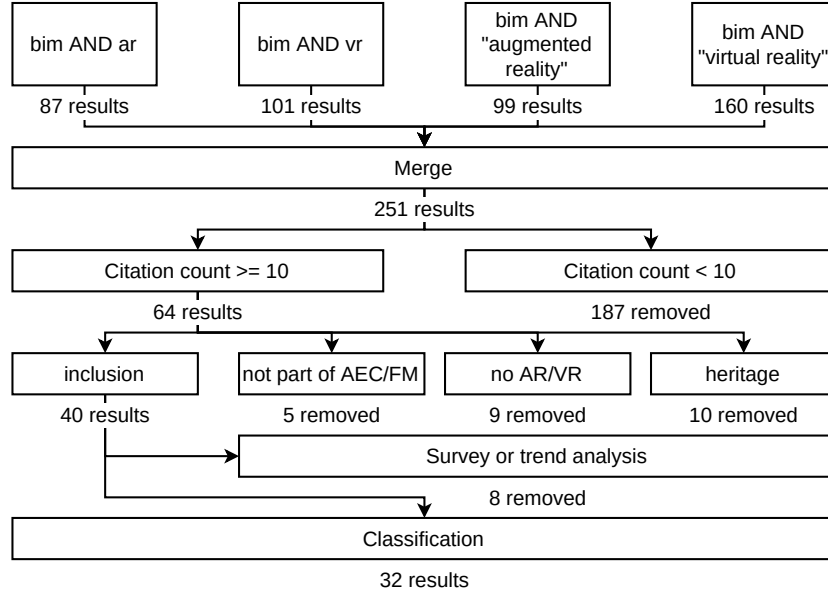


Fig. 1: Methodology of the conducted systematic literature review

removed because they focused on heritage and not on the design, construction, or operation of current buildings. Eight of the remaining 40 papers were removed because they are surveys or trend analyses and do not present a concrete use case that could be analyzed. After these filtering steps, 32 papers remain.

The remaining papers were categorized by whether they use AR or VR or both, which device they use, in which building's lifecycle phase the approach they present is used, and whether they present a prototype or only sketch the solution. Additionally, the use case they present was categorized.

5 Results

In this section, we present the results of the literature review. An overview of the categorization of the 32 papers is shown in Table 1.

The approaches are categorized by whether they use AR or VR. For AR, the definition of Azuma [7] is used. Here, already the navigation in the AR environment is counted as real-time interactivity. For VR, fully and partly immersive solutions are considered. This means it is enough for a solution to use a 3D screen. If an approach uses AR and VR, both cells are marked. It is also possible that an approach uses AR and VR for different use cases. These cases are not visible in the table but in the detailed descriptions below.

The devices are classified into different groups. The group *HMD* contains all consumer Head-Mounted Displays (HMDs) developed for AR or VR, e.g., a

				Phase		Use Case	
Publication	Year	AR VR	Device	Design Construction Operation	Prototype	Planning Review & Quality Assurance Task guidance Safety Education Localization & Tracking	
Afzal, M. et al. [1]	2021	•	HMD	•	•	•	•
Azhar, S. [5]	2017	•	HMD	•	•	•	•
Chalhoub, J. and Ayer, S. K. [10]	2018	•	HMD	•	•	•	•
Chalhoub, J. et al. [11]	2021	•	HMD	•	•	•	•
Chew, M. Y. L. et al. [12]	2020	• •	-	•	•	•	•
Dallasega, P. et al. [13]	2020	• •	HMD	•	•	•	•
Diao, P.-H. and Shih, N.-J. [14]	2019	•	Mobile	•	•	•	•
Garbett, J. et al. [19]	2021	•	Mobile	• •	•	•	•
Gomez-Jauregui, V. et al. [20]	2019	•	Mobile	•	•	•	•
Hasan, S. M. et al. [23]	2022	•	Mobile	•	•	•	•
Herbers, P. and König, M. [24]	2019	•	HMD	• •	•	•	•
Hernández, J. L. et al. [25]	2018	•	Mobile	•	•	•	•
Hübner, P. et al. [26]	2018	•	HMD	•	•	•	•
Kamari, A. et al. [28]	2021	•	M.-HMD	•	•	•	•
Khalek, I. A. et al. [30]	2019	•	HMD	•	•	•	•
Lou, J. et al. [33]	2017	•	-	•	•	•	•
Mahmood, B. et al. [35]	2020	•	HMD	•	•	•	•
Mirshokraei, M. et al. [38]	2019	•	Mobile	•	•	•	•
Natephra, W. et al. [39]	2017	•	HMD	•	•	•	•
Pour Rahimian, F. et al. [41]	2019	•	HMD	•	•	•	•
Pour Rahimian, F. et al. [42]	2020	•	HMD	•	•	•	•
Ratajczak, J. et al. [43]	2019	•	Mobile	•	•	•	•
Riexinger, G. et al. [44]	2018	•	Mobile&HMD	•	•	• •	•
Saar, C. C. et al. [45]	2019	•	Mobile	• •	•	• •	•
Schranz, C. et al. [47]	2021	•	Mobile&HMD	•	•	•	•
Schweigkofler, A. et al. [48]	2018	•	Mobile	•	•	• •	•
Vasilevski, N. and Birt, J. [51]	2020	•	M.-HMD	•	•	•	•
Ventura, S. M. et al. [52]	2020	•	Other	•	•	•	•
Vincke, S. et al. [53]	2019	•	HMD	•	•	•	•
Xie, X. et al. [57]	2020	•	HMD	•	•	•	•
Zaher, M. et al. [65]	2018	•	Mobile	•	•	•	•
Zaker, R. and Coloma, E. [66]	2018	•	HMD	•	•	•	•

Table 1: Categorization of identified approaches related to AR/VR and BIM

Microsoft HoloLens² for AR or a Valve Index³ for VR. Further, *M.-HMD* stands for mobile HMD and contains low-cost devices where a smartphone is mounted as an HMD, e.g., Google Cardboard⁴. *Mobile* contains all handheld devices, like smartphones or tablets, and *Other* contains all devices that do not fit into this classification. Additionally, if an approach uses multiple devices, they are connected by an and (&), and if they are using different devices for AR and VR, the device for AR is separated from the device for VR via a slash (/).

The building's lifecycle phases used for the categorization are *Design*, *Construction*, and *Operation*, as described in Section 2.1. If an approach is used in multiple phases, both are marked.

If a paper also presents a prototype to show the approach, the mark in the *Prototype* column is set. Otherwise, the approach is only described in the paper. If an approach is only described and does not present a prototype, the device column might be empty if a concrete device type is not mentioned.

The use cases are grouped into *Planning*, *Review & Quality Assurance*, *Task guidance*, *Safety*, and *Education*. A detailed description of these use case categories is given in Section 5.1. If an approach supports multiple use cases, all categories that can be applied are marked. Here, the table does not show which use cases are used in which building's lifecycle phases if multiple use case categories are marked. This interrelation is only visible in the detailed description below. Additionally, there is the category *Localization & Tracking* for approaches that do not focus on concrete use cases but on localization and tracking improvements on-site.

General statistics about the reviewed approaches show that AR is used by most approaches with 69 %, and VR is only used by 31 % of the approaches. Over half of the approaches use an HMD as a device to achieve VR or AR, followed by mobile devices with 38 %. Only two approaches use a mobile HMD, and only one approach uses another device, in this case, a special 3D screen [52].

The prevalent phase in which AR or VR are used with BIM is the *Construction* phase, with 56 % of the approaches. Only 28 % of the approaches are used in the *Design* phase and 16 % in the *Operation* phase. Almost all papers present a prototype of their approach.

The remainder of this section is as follows. Section 5.1 focuses on the first research question by defining a classification for the use cases and describing them. Section 5.2 deals with the second research question by showing when AR is preferred and when VR is preferred and giving reasons for this. Section 5.3 sums up the results to answer the research questions.

5.1 Use Cases for Combining BIM with AR/VR

Based on the elicited literature, five use case categories for combining AR or VR with BIM are defined. The use case categories are independent of the building's lifecycle phase in which they are used.

² <https://www.microsoft.com/en-us/hololens>

³ <https://store.steampowered.com/valveindex>

⁴ <https://arvr.google.com/cardboard/>

The first category is *Planning*. It is given whenever the BIM model is used for planning purposes, e.g., to plan the design of a building, to plan the construction, or to plan maintenance tasks. The second category is *Review & Quality Assurance*. It includes all use cases where the BIM model is used for reviewing tasks, e.g., to review the design represented as a BIM model, to review the construction works based on the planning in a BIM model, or to review maintenance tasks. *Task guidance* groups use cases that help a user to complete a task, e.g., by giving them information about the task, concrete steps to complete it, or visualizing the task or asset to work on. The *Safety* use case is given if an approach increases the safety of workers or facility managers on-site. The last use case, *Education*, includes all approaches that can be used to educate stakeholders prior to the actual design, on-site work, or maintenance.

Additionally, there is the category *Localization & Tracking*, which is not directly a use case, but groups approaches that focus on the technical aspects of AR on-site. These approaches do not present concrete use cases but based on their findings, multiple other use cases on-site become feasible. They make them feasible by allowing the localization of the user on-site and the improvement of the tracking of the device to allow precise positioning of virtual objects in an AR environment.

In the following, the different use cases in the different building's lifecycle phases are described.

Design Nine approaches reside in the design phase [19,28,30,39,41,47,51,52,66]. Most of them either focus on the *Planning* or the *Review & Quality Assurance* use case.

For the *Planning* use case category in the design phase [19,39,41], the user is provided with tools to edit the BIM model of a building in an AR/VR environment. The simplest realization of this is a system where the users can collaboratively add annotations to the BIM model [19]. The two other approaches focus on interior design. Here, one approach [41] shows the possibility of designing the painting of the walls and allows the customization of the furniture. This approach is shown in Figure 2a. Here, the user has the possibility to change the material and color of a sofa [41]. The second approach [39] deals with the more specialized topic of indoor lighting design. It allows the user to add different light bulbs to the room and simulate the resulting lighting situation.

The *Review & Quality Assurance* use case category in the design phase [28,30,47,52,66] allows the user to view a BIM model in an AR/VR environment to review the design. Here, the focus can be on general architecture review [66] and can also be structured through a concrete protocol [52]. One approach [47] describes the potential of this architecture review to be used for the regulatory process of checking a building for compliance with legal rules. Here, instead of submitting printed plans, the BIM model is submitted and can be viewed in an AR environment by the building authority to check the model for compliance. This is shown in Figure 2b. Here, a user can see the building next to the surrounding buildings to check whether it fits into the environment [47].

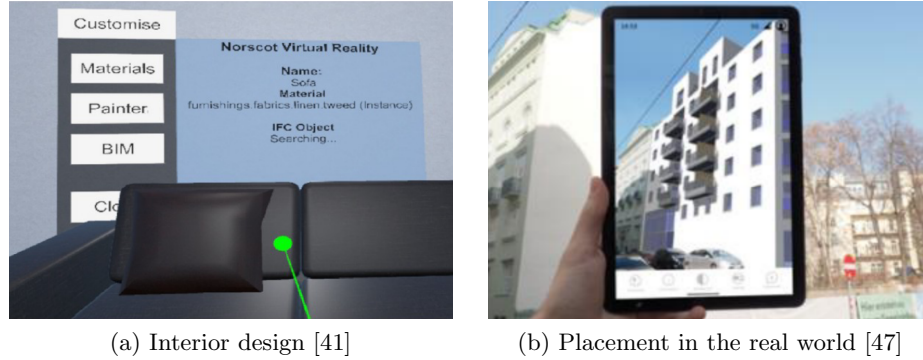


Fig. 2: Design-related approaches in the area of AR/VR and BIM

It is also possible to focus on more specialized topics. Here, one approach [28] deals with the sustainability of a building's façade design by showing the user different design alternatives in a VR environment and letting them choose one based on the costs and sustainability. In this approach, the virtual environment is only used to show the design to the user. The costs and sustainability are shown in an analog form. The BIM model is used to generate the VR environment and also to calculate the costs and sustainability. Two other approaches [30, 66] use an AR respectively a VR environment to let the user test a design for maintainability. This testing is done by doing the maintenance steps in the AR/VR environment and thus finding flaws in the design that hinder maintenance.

Only one approach [51] resides in the *Education* use case category in the design phase. Here, a BIM model is explored in a VR environment to teach students. The approach allows the user to change the time in the simulation to see the model at different daytimes. Additionally, the approach supports collaboration with other students to explore the model collaboratively.

The use case categories *Task guidance* and *Safety* are not used in the Design phase.

Construction There are 21 approaches that reside in the construction phase [1, 5, 10, 11, 13, 19, 20, 23–26, 33, 35, 38, 42–45, 48, 53, 65]. Over half of them focus on the *Review & Quality Assurance* use case category.

In the construction phase, the *Planning* use case category deals with the actual planning of the construction works [13, 19]. Here, this can be viewing the BIM model in VR prior to construction to get an overview of the necessary construction steps [13] or the possibility of annotating the BIM model off-site [19].

The *Review & Quality Assurance* use case category in the construction phase [11, 25, 33, 38, 42–45, 48, 53, 65] allows the user to check the construction progress and identify potential flaws. Lou et al. [33] describe different potentials for using

AR for on-site quality management. The potentials presented by them are the coordination through the information provided by the new applications, the possibility to adapt the BIM model on-site to collect data and to account for rapid changes, and construction quality inspection.

One approach to support quality management is an information management system [48]. Here, users can select different objects on-site via an AR interface and retrieve information, e.g., quality checklists [48]. Additionally, they can add information to the objects [48]. It is also possible to build a specialized system for quality assurance that allows users to use an AR app on-site to go through the checklists and upload the inspection results to the BIM model [38].




Fig. 3: AR-related approaches that amend the real world with BIM information

Additionally, such a system can be extended to show the progress information by adding colored virtual elements to the real world and amending them with progress, costs, time, and quality information [43]. In this approach, site managers do not have to study 2D plans and other artifacts in their offices but can directly walk through the building under construction and check the progress, quality, and next steps [43]. The approach is shown in Figure 3a. Here, different progress information about the highlighted wall structure is visualized [43].

Another approach is to give this possibility directly to the workers to allow them to self-inspect their work [25, 44, 45]. In these approaches, the real world is compared with the as-planned BIM model in AR. This comparison allows users to find deviations [11]. Figure 3b shows an example of how a missing element in the real world could be visualized via an AR virtual object. Furthermore, there is the possibility to do this remotely via VR solutions to monitor the current construction progress or to show the current progress to clients [42, 53]. For this, there is the need for measurements on-site either by combining different sensors [53] or by using depth images [42].

Another approach [65] focuses on monitoring the time and costs. It shows them in an AR environment, where the user sees the building visualized, e.g., on a table as a miniature model.

Applications of the *Task guidance* use case category in the construction phase [10, 13, 44, 48] help construction workers complete their construction tasks. This guidance can be done by simply showing the planned model to the worker, so the worker can start replicating it in the real world [10, 13]. An extension to such approaches is adding an information system to also show the workers the tasks that need to be done by amending the task information to the object via AR [48]. A more enhanced method is visualizing each task step-by-step with animations and information to guide the worker [44].

Approaches of the *Safety* use case category in the construction phase [1, 5, 23] assure the safety of stakeholders at the construction site. This is done by simulating the construction works in a VR environment prior to on-site work [1, 5]. Based on this, safety plans can be created and refined, and potential hazards can be detected and mitigated [1, 5]. In addition, in case of an accident, these simulations can later be used to recreate and investigate it [5].

Another approach [23] is used on-site. Here, a digital twin of a construction crane is created and can be controlled in AR to increase the safety of the operation of the crane. The approach is only tested with a model of a crane in a laboratory setup. The authors state that the usage of digital twins could be extended to other construction machinery too.

The last use case category is *Education* in the construction phase [1, 5, 45]. It is mainly used by approaches that are also part of the *Safety* use case category to train construction workers to avoid safety hazards [1, 5]. Another approach argues for using archived BIM models to train novices [45].

Some approaches [20, 24, 26, 35] focus on *Localization & Tracking*. These approaches do not focus on concrete use cases but make certain use cases on-site possible by increasing the precision of localization and tracking on-site. Here, it is possible to use GPS and device sensors [20], to use one-time marker-based localization and then to rely on the device sensors [26], or to match the observed data from the device sensors with the BIM model to localize the user [24, 35].

Operation Five approaches have been identified in the operation phase [12, 14, 24, 45, 57]. In this phase, most of the approaches focus on *Task guidance*.

Here, *Task guidance* in the maintenance phase [12, 14, 45, 57] helps facility managers or other maintenance staff to complete maintenance tasks. This assistance can start with a system that automatically detects anomalies via sensors and uses the BIM model to find the failed asset [57]. Then, AR can be used to highlight the failed asset that might be hidden behind a wall [14, 45, 57]. It is also possible to extend this by showing maintenance workers a path in AR that guides them to the failed asset [14]. This navigation is shown in Figure 4a, where the red arrows show the maintenance worker a safe path [14]. Some approaches [12, 14] also support maintenance workers by showing them information and animations for a step-by-step guide on how to do their tasks. This guidance is shown in Figure 4b, where red arrows are used to indicate the direction in which the valve needs to be turned [14].




Fig. 4: Operation-related approaches in the area of AR/VR and BIM

One approach [14] is also part of the *Safety* use case category as it guides the maintenance workers via a safe path to a failed asset in a dark environment, thus increasing safety. Another approach is part of the *Education* use case category by using the step-by-step guide for training novice maintenance workers [12]. This approach is also used to introduce maintenance workers to facility management basics [12]. Finally, one of the *Localization & Tracking* approaches [24] also states that it can be used in the *Operation* phase to localize a maintenance worker in the building.

5.2 Comparison of AR and VR for Different Use Cases

In this section, an analysis is done based on whether a use case can be realized with AR or VR and the reasons for using AR or VR for a specific use case. To achieve this, the reasons for selecting AR or VR are elicited from the surveyed approaches.

Design In the *Design* phase, three approaches use AR [19, 30, 47], and six use VR [28, 39, 41, 51, 52, 66]. Thus, VR is prevalent in this phase.

For the *Planning* use case category, one approach uses AR [19], and two use VR [39, 41]. The AR approach combines AR with a touch table at which users collaborate [19]. Here, AR allows more intuitive collaboration between the users and allows to combine 3D models in AR with 2D models shown on the touch table or 2D printed plans, as the users can still see the real world when using AR [19]. The first VR approach needs to use VR because the user should design the indoor lighting situation [39]. This design task is only possible with VR because the user needs to immerse in the virtual world to experience the different possibilities for lighting in the room [39].

The second VR approach [41] claims to use AR and VR with a mobile device for AR and an HMD for VR. Here, it is crucial to notice that the real world is not visible on the mobile device, and only an entirely virtual world is shown. This AR usage is contrary to the definition used in this paper, and thus it is not counted as an AR approach in this paper. The advantage of using VR for interior design is that it allows the users to immerse in the environment, and

thus make better design decisions [41]. The main disadvantage of VR is that it is prone to motion sickness, which needs to be avoided [41].

For the *Review & Quality Assurance* use case category, two approaches use AR [30, 47], and three use VR [28, 52, 66]. The first AR approach selects AR to check a building for building regulations because it allows showing the planned building on the plot of land on which it is to be built [47]. This visualization allows the users to check whether it fits the neighboring buildings [47]. Additionally, when multiple people discuss the planned building, an AR approach allows for better collaboration [47]. Here, AR allows showing the planned house as a model on a table together with the neighboring buildings, and the discussants sit around the table all equipped with an AR device [47].

Another approach, which allows a user to compare different façade designs, selects VR as a medium because a user is more immersed in it [28]. The immersion is also mentioned by Zaker and Coloma [66], who highlight the advantage that VR allows users to see the actual dimensions of the building. All of these approaches [28, 47, 66] emphasize that novices that do not understand complicated 2D plans, like clients and owners, profit from the usage of AR/VR in the review process. Also, in this use case, the disadvantage of the VR approaches is the potential for motion sickness [52, 66]. Here, Ventura et al. [52] mention that novice users should not be trained before the actual review in VR to avoid prior motion sickness. Additionally, they add breaks to their design review protocol to allow users to recover from potential motion sickness.

One of the two approaches that review the design’s maintainability uses AR [30], and the other one uses VR [66]. The VR approach reports that joysticks, which are used by many VR devices today, are not that easy to use for the simulation of the maintenance task, and participants needed some training [66]. In this context, the authors report that they selected AR because users can see their own bodies and can do the same tasks a facility manager would need to do [30]. This also enables novices to find design flaws that lead to poor maintainability [30].

For the *Education* use case category, only a VR approach is used [51]. Here, a significant aspect is an ability to change the time of day to see the design in different lighting situations, which is only possible to experience in VR. Still, also in this approach, motion sickness is reported by a few of the participants [51].

Construction In the construction phase, 17 approaches use AR [8, 10, 11, 13, 19, 20, 23, 24, 26, 33, 35, 38, 43–45, 48, 65], and five approaches use VR [1, 5, 13, 42, 53]. Thus, AR is prevalent in this building’s lifecycle phase.

In the *Planning* use case category, one approach uses AR [19], and one uses VR [13]. The participants in the VR approach reported that the VR environment is too complicated without prior training [13]. The AR approach [19] is the same approach used for planning in the design phase. Thus, the same reasons for the selection of AR apply, which are intuitive collaboration, combination with other 2D screens, and the possibility to include analog artifacts [19].

Nine approaches [8, 11, 33, 38, 43–45, 48, 65] use AR, and two use VR [42, 53] in the *Review & Quality Assurance* use case category. Thus, AR is prevalent in this use case category in the construction phase. Here, all AR approaches can be used on-site, which is not possible with immersive VR as users must see the real world on-site. One approach also mentions the advantage for site managers to be able to walk through the building and see the physical construction objects amended with the necessary information [43]. Additionally, it is only possible with AR to compare the as-planned and as-built state on-site by amending the real world with the as-planned objects to see deviations [11]. Still, the issue is that only large deviations or missing parts are easily detectable via AR [11].

Additionally, the tracking of AR is imperfect, and thus, the model can have an offset or starts to drift [11, 38, 43]. This imperfection even leads to the fact that measurements are imprecise if done in AR [38]. Furthermore, there is the issue of occlusions, that some objects are displayed in front of real-world objects although they should be displayed behind [38]. This occlusion is even safety critical for on-site usage as the user’s vision could be hindered [38].

Another possibility is to do the quality assurance and deficit detection remotely in an office with VR [42, 53]. Here, the advantages are the possibility to easily show the progress to the client without going to the construction site, and the construction works are not interrupted [42]. Additionally, it does not rely on the imprecise tracking and localization of AR and can provide more accurate results [42, 53]. These accurate results allow for more fine-grained quality control [53]. The disadvantages of this approach are that the monitoring does not happen in real-time, and sensors must be used beforehand to get a representation of the current on-site status [42, 53].

One approach [65] uses AR in another way. Here, instead of overlaying the real world with the as-planned state, a virtual model of the building is presented in AR, for example, standing on a table. For this approach, it is also necessary to acquire the current state on-site beforehand [65]. However, compared to the VR applications, this approach can also be used on-site, as the user is not immersed in the model [65]. On the other side, the approach only allows for an overview of the progress of the construction works and not detailed deficit detection [65].

All approaches [10, 13, 44, 45, 48] of the *Task guidance* use case category use AR. As already mentioned in the previous sections, the usage of VR on-site is not possible, and thus, as *Task guidance* has to be done on-site, the usage of AR is required. Additionally, AR is felt intuitive by users for *Task guidance* [13]. Here, already significant performance improvements of workers were shown in laboratory setups [10, 13]. To provide the user with visualized task guidance, a 3D model of the to-be-constructed part of the building must exist, and thus the BIM model must contain these details [10].

In the *Safety* use case category, one approach [23] uses AR, and the other two [1, 5] use VR. The AR approach supports the workers on-site to enhance their safety there [23]. The VR approaches are used off-site to plan and review safety [1, 5]. Here, the communication of safety to the construction workers is increased, as they can immerse in the on-site situation without being there [1]. Through

this, they are able to get to know the on-site environment and experience safety-critical situations without danger to their lives [1]. The problems are the need for precise BIM models that include not only the building but also the different construction stages with the machines and tools used there [1]. This modeling task can lead to increased costs [5]. Additionally, users of the system can suffer from motion sickness [5].

In the *Education* use case category, one approach uses AR [45], and two use VR [1, 5]. The AR approach [45] only states to use AR. Here, the prototype presented does not use AR yet but should include the real world in newer versions, and thus we count the approach as AR. They do not mention specific reasons why AR should be used instead of VR for education. The two VR approaches [1, 5] are the two mentioned in the *Safety* use case category. They also use the VR system to train workers, and thus the same reasons mentioned in the last paragraph apply.

Operation In the operation phase, four approaches use AR [14, 24, 45, 57], and one uses both AR and VR for different use cases [12]. Thus, AR is prevalent in this phase.

All approaches [12, 14, 45, 57] of the *Task guidance* use case category in the operation phase use AR. Obviously, VR is not possible in this phase, as the maintenance workers must do their tasks on-site and need to do the tasks in the real world. AR supports them in finding the failed asset by guiding them toward it with a path shown in AR [14]. Here, this is also part of the *Safety* use case category as it improves the safety of the maintenance workers to find a safe path in a dark environment [14]. Additionally, AR allows highlighting the asset, which might be hidden behind a wall [14, 57], and can give them instructions on how to fix the failed asset by highlighting different parts of it and showing animations of what they need to do [12, 14]. Again, the potential model drift of AR systems is a problem [14].

One approach [12] uses AR and VR for the *Education* use case category. Here, the approach uses AR to support novices while doing maintenance work [12]. Additionally, VR is used to teach them the basics of facility management in an immersive environment [12]. Here, the advantage is that the participants do not need to be in the same physical location and can still experience an interactive 3D world to learn together [12].

5.3 Discussion

In this section, the results are concluded to answer the research questions.

The first research question deals with the use cases in which AR and VR are used together with BIM. Here, the five use case categories *Planning*, *Review & Quality Assurance*, *Task guidance*, *Safety*, and *Education* are defined. Additionally, some papers deal with the technical detail of on-site localization and tracking. The results show that the most supported use case category is *Review & Quality Assurance*, especially in the *Construction* phase, followed by *Task*

guidance in the *Construction* and *Operation* phases. Only a few papers focus on the other three use case categories.

The second research question deals with the reasons why AR or VR should be used for a use case. In the *Design* phase, the results show that AR and VR support novices that do not understand complicated 2D plans. AR is used in this phase for rough planning and collaborative tasks, for tasks that involve visualizing the building in the real world, or for tasks that require the simulation of physical work. VR is used for detailed planning tasks, where a user benefits from the immersive environment.

In the *Construction* phase, the usage of AR and VR depends more on the use case. Here, for the *Planning* use case category, the same arguments as for the *Design* phase are valid. For all use cases that need to be done on-site, the usage of AR is mandatory, as it is impossible to use VR on-site. Thus, for *Task guidance*, only AR is used. For *Review & Quality Assurance*, AR is often used to allow for on-site usage, but it is also possible to use VR, which allows for more precise results but also needs prior measurements. In the *Safety* use case category, VR is used for planning steps, and AR is used to support the safety on-site. For *Education*, AR or VR might be used.

In the *Operation* phase, for all use case categories, AR is used, because maintenance is a task that needs to be done on-site, and thus only AR is possible. The only exception is the *Education* use case category. Here, AR is still used if novices are trained on-site, but VR can be used for off-site education.

6 Further Research

Most approaches focus on the *Construction* phase, second most on the *Design* phase. This fits the findings of earlier surveys that also see the construction and design phase as the dominant research subject [49,54]. Thus, one open issue is to have more studies in the *Operation* phase. Additionally, most of the approaches in the *Operation* phase focus on maintenance tasks. Only one uses sensors that are placed in the building to monitor the building. Here, more research is possible in the domain of connecting smart Internet of Things (IoT) devices, AR/VR, and BIM not only for maintenance but also for the operation of a building, like controlling light and heating systems.

None of the surveyed approaches does a direct comparison between AR and VR solutions. Especially for use cases where both technologies could be used, e.g., in the *Design* phase and *Review & Quality Assurance* in the *Construction* phase, this would be beneficial to get a deeper insight into the usability of such approaches in direct comparison.

Only a few approaches focus on the *Safety* use case category. Especially in the *Construction* phase, only one approach is used directly on-site to increase safety. Here, more research in this area would be beneficial to bring the simulation features that BIM provides for the *Construction* phase directly on-site. Furthermore, in the *Operation* phase, only one approach increases safety. Also,

here, more research is possible. Additionally, research is needed on how AR devices can be used safely on-site.

Many of the surveyed papers focus on the *Review & Quality Assurance* use case category. Here, a shift towards allowing workers to use such approaches and directly supporting them with *Task guidance* would be beneficial. Through this, errors could be avoided and found in the early stages and easily resolved.

From the classified literature, only two approaches deal with the *Planning* use case category in the *Construction* phase. Here, more research to leverage the simulation features of BIM for detailed planning of the on-site environment is required. Currently, BIM is only used to look at the model or add some information to objects in the BIM model. Additionally, this planned model of the on-site environment could then be used on-site to place materials, machines, and other equipment in the correct position on-site.

7 Limitations

First of all, there are limitations to the literature selection progress. Here, papers could be missed through the selected literature database and search terms. Additionally, only open-access papers and papers with a citation count of ten or more citations were examined. This could affect the results in three aspects. First, the given statistics about the lifecycle phases, use cases, used technology, devices, and combination of these categories could differ. Second, use case categories could be missing due to missing papers.

Still, the statement that there is missing research should be valid. If an approach is not in the surveyed literature, either it is not open-access, or it is not cited often enough. Thus, if a topic is already researched in detail, it is unlikely that all papers in that research field are not open access. Additionally, if there is much research in a field, the papers of the field cite each other leading to many citations on some papers, which should then be included in this survey.

8 Conclusion

While an increasing number of studies in HCI, construction, or engineering have shown the potential of using AR and VR technology together with BIM, often research remains focused on individual explorations and key design strategies. In addition to that, a systematic overview and discussion of recent approaches are missing. Therefore, we have systematically reviewed recent approaches combining AR/VR with BIM and categorized the literature by the building's lifecycle phase while systematically describing relevant use cases.

Future work should examine approaches of specific lifecycle phases or use case categories in more detail. Additionally, it would be helpful to analyze the surveyed literature based on other categories. Here, especially aspects such as usability, UX as well as safety, and security could be investigated in more detail to provide further insights about the applicability of AR/VR and BIM in the AEC/FM industry.

References

1. Afzal, M., Shafiq, M.T.: Evaluating 4D-BIM and VR for Effective Safety Communication and Training: A Case Study of Multilingual Construction Job-Site Crew. *Buildings* **11**(8) (2021)
2. Allen, D.: What Is Building Maintenance? *Facilities* **11**(3), 7–12 (1993)
3. Anthes, C., García-Hernández, R.J., Wiedemann, M., Kranzlmüller, D.: State of the Art of Virtual Reality Technology. In: 2016 IEEE Aerospace Conference. IEEE, Big Sky, MT (2016)
4. Arditi, D., Gunaydin, H.M.: Total quality management in the construction process. *International Journal of Project Management* **15**(4), 235–243 (1997)
5. Azhar, S.: Role of visualization technologies in safety planning and management at construction jobsites. In: *Procedia Engineering*. vol. 171, pp. 215–226 (2017)
6. Azhar, S.: Building Information Modeling (BIM): Trends, Benefits, Risks, and Challenges for the AEC Industry. *Leadership and Management in Engineering* **11**(3), 241–252 (2011)
7. Azuma, R.T.: A Survey of Augmented Reality. *Presence: Teleoperators and Virtual Environments* **6**(4), 355–385 (1997)
8. Calderon-Hernandez, C., Brioso, X.: Lean, BIM and Augmented Reality Applied in the Design and Construction Phase: A Literature Review. *International Journal of Innovation, Management and Technology* **9**(1), 60–63 (2018)
9. Carmigniani, J., Furht, B., Anisetti, M., Ceravolo, P., Damiani, E., Ivkovic, M.: Augmented reality technologies, systems and applications. *Multimedia Tools and Applications* **51**, 341–377 (2011)
10. Chalhoub, J., Ayer, S.K.: Using Mixed Reality for electrical construction design communication. *Automation in Construction* **86** (2018)
11. Chalhoub, J., Ayer, S.K., McCord, K.H.: Augmented Reality to Enable Users to Identify Deviations for Model Reconciliation. *Buildings* **11**(2) (2021)
12. Chew, M.Y.L., Teo, E.A.L., Shah, K.W., Kumar, V., Hussein, G.F.: Evaluating the Roadmap of 5G Technology Implementation for Smart Building and Facilities Management in Singapore. *Sustainability* **12**(24) (2020)
13. Dallasega, P., Revolti, A., Sauer, P.C., Schulze, F., Rauch, E.: BIM, Augmented and Virtual Reality empowering Lean Construction Management: a project simulation game. *Procedia Manufacturing* **45**, 49–54 (2020)
14. Diao, P.H., Shih, N.J.: BIM-Based AR Maintenance System (BARMS) as an Intelligent Instruction Platform for Complex Plumbing Facilities. *Applied Sciences* **9**(8) (2019)
15. Doerner, R., Broll, W., Grimm, P., Jung, B. (eds.): *Virtual and Augmented Reality (VR/AR): Foundations and Methods of Extended Realities (XR)*. Springer International Publishing, Cham (2022)
16. Dykstra, A.: *Construction Project Management: A Complete Introduction*. Kirshner Publishing Company (2018)
17. Eadie, R., Browne, M., Odeyinka, H., McKeown, C., McNiff, S.: BIM implementation throughout the UK construction project lifecycle: An analysis. *Automation in Construction* **36**, 145–151 (2013)
18. Eastman, C., Teicholz, P., Sacks, R., Liston, K.: *BIM handbook: a guide to building information modeling for owners, managers, designers, engineers, and contractors*. John Wiley & Sons, Inc., Hoboken, N.J (2008)
19. Garbett, J., Hartley, T., Heesom, D.: A multi-user collaborative BIM-AR system to support design and construction. *Automation in Construction* **122** (2021)

20. GOMEZ-JAUREGUI, V., MANCHADO, C., DEL-CASTILLO-IGAREDA, J., OTERO, C.: Quantitative evaluation of overlaying discrepancies in mobile augmented reality applications for AEC/FM. *Advances in Engineering Software* **127**, 124–140 (2019)
21. Gottschalk, S., Yigitbas, E., Schmidt, E., Engels, G.: Model-based product configuration in augmented reality applications. In: *Human-Centered Software Engineering. Lecture Notes in Computer Science*, vol. 12481, pp. 84–104. Springer (2020)
22. Gottschalk, S., Yigitbas, E., Schmidt, E., Engels, G.: Proconar: A tool support for model-based AR product configuration. In: *Human-Centered Software Engineering. Lecture Notes in Computer Science*, vol. 12481, pp. 207–215. Springer (2020)
23. Hasan, S.M., Lee, K., Moon, D., Kwon, S., Jinwoo, S., Lee, S.: Augmented reality and digital twin system for interaction with construction machinery. *Journal of Asian Architecture and Building Engineering* **21**(2), 564–574 (2022)
24. Herbers, P., König, M.: Indoor Localization for Augmented Reality Devices Using BIM, Point Clouds, and Template Matching. *Applied Sciences* **9**(20) (2019)
25. Hernández, J.L., Leronés, P.M., Bonsma, P., van Delft, A., Deighton, R., Braun, J.D.: An IFC Interoperability Framework for Self-Inspection Process in Buildings. *Buildings* **8**(2) (2018)
26. Hübner, P., Weinmann, M., Wursthorn, S.: Marker-based localization of the Microsoft hololens in building models. In: *Int. Arch. Photogramm., Remote Sens. Spat. Inf. Sci. - ISPRS Arch.* vol. 42. International Society for Photogrammetry and Remote Sensing (2018)
27. Jovanovikj, I., Yigitbas, E., Sauer, S., Engels, G.: Augmented and virtual reality object repository for rapid prototyping. In: *Human-Centered Software Engineering. Lecture Notes in Computer Science*, vol. 12481, pp. 216–224. Springer (2020)
28. Kamari, A., Paari, A., Torvund, H.: Bim-enabled virtual reality (Vr) for sustainability life cycle and cost assessment. *Sustainability* **13**(1) (2021)
29. Karakaya, K., Yigitbas, E., Engels, G.: Automated UX evaluation for user-centered design of VR interfaces. In: *Human-Centered Software Engineering. Lecture Notes in Computer Science*, vol. 13482, pp. 140–149. Springer (2022)
30. Khalek, I., Chalhoub, J., Ayer, S.: Augmented Reality for Identifying Maintainability Concerns during Design. *Advances in Civil Engineering* **2019** (2019)
31. Krings, S., Yigitbas, E., Jovanovikj, I., Sauer, S., Engels, G.: Development framework for context-aware augmented reality applications. In: *EICS '20*. pp. 9:1–9:6. ACM (2020)
32. Krings, S.C., Yigitbas, E., Biermeier, K., Engels, G.: Design and evaluation of ar-assisted end-user robot path planning strategies. In: *EICS '22*. pp. 14–18. ACM (2022)
33. Lou, J., Xu, J., Wang, K.: Study on Construction Quality Control of Urban Complex Project Based on BIM. In: *Procedia Engineering*. vol. 174, pp. 668–676. Elsevier Ltd (2017)
34. Luo, L., He, Q., Jaselskis, E.J., Xie, J.: Construction Project Complexity: Research Trends and Implications. *Journal of Construction Engineering and Management* **143**(7) (2017)
35. Mahmood, B., Han, S., Lee, D.E.: BIM-based registration and localization of 3D point clouds of indoor scenes using geometric features for augmented reality. *Remote Sensing* **12**(14) (2020)
36. Meža, S., Turk, Ž., Dolenc, M.: Component based engineering of a mobile BIM-based augmented reality system. *Automation in Construction* **42** (2014)

37. Milgram, P., Kishino, F.: A taxonomy of mixed reality visual displays. *IEICE Transactions on Information Systems* **77**(12), 1321–1329 (1994)
38. Mirshokraei, M., De Gaetani, C.I., Migliaccio, F.: A Web-Based BIM–AR Quality Management System for Structural Elements. *Applied Sciences* **9**(19) (2019)
39. Natephra, W., Motamedi, A., Fukuda, T., Yabuki, N.: Integrating building information modeling and virtual reality development engines for building indoor lighting design. *Visualization in Engineering* **5**(1) (2017)
40. Pheng, L.S., Hou, L.S.: The Economy and the Construction Industry. In: *Construction Quality and the Economy*, pp. 21–54. Springer, Singapore (2019)
41. Pour Rahimian, F., Chavdarova, V., Oliver, S., Chamo, F.: OpenBIM-Tango integrated virtual showroom for offsite manufactured production of self-build housing. *Automation in Construction* **102** (2019)
42. Pour Rahimian, F., Seyedzadeh, S., Oliver, S., Rodriguez, S., Dawood, N.: On-demand monitoring of construction projects through a game-like hybrid application of BIM and machine learning. *Automation in Construction* **110** (2020)
43. Ratajczak, J., Riedl, M., Matt, D.: BIM-based and AR Application Combined with Location-Based Management System for the Improvement of the Construction Performance. *Buildings* **9**(5), 118 (2019)
44. Riexinger, G., Kluth, A., Olbrich, M., Braun, J.D., Bauernhansl, T.: Mixed Reality for On-Site Self-Instruction and Self-Inspection with Building Information Models. In: *Procedia CIRP*. vol. 72, pp. 1124–1129. Elsevier B.V. (2018)
45. Saar, C., Klufallah, M., Kuppusamy, S., Yusof, A., Shien, L., Han, W.: Bim integration in augmented reality model. *International Journal of Technology* **10**(7), 1266–1275 (2019)
46. Salem, O., Samuel, I.J., He, S.: BIM AND VR/AR TECHNOLOGIES: FROM PROJECT DEVELOPMENT TO LIFECYCLE ASSET MANAGEMENT. *Proceedings of International Structural Engineering and Construction* **7**(1) (2020)
47. Schranz, C., Urban, H., Gerger, A.: Potentials of Augmented Reality in a BIM based building submission process. *Journal of Information Technology in Construction* **26**, 441–457 (2021)
48. Schweigkofler, A., Monizza, G., Domi, E., Popescu, A., Ratajczak, J., Marcher, C., Riedl, M., Matt, D.: Development of a digital platform based on the integration of augmented reality and BIM for the management of information in construction processes. *IFIP Advances in Information and Communication Technology* **540**, 46–55 (2018)
49. Sidani, A., Dinis, F.M., Sanhudo, L., Duarte, J., Santos Baptista, J., Poças Martins, J., Soeiro, A.: Recent Tools and Techniques of BIM-Based Virtual Reality: A Systematic Review. *Archives of Computational Methods in Engineering* **28**(2), 449–462 (2021)
50. Statistisches Bundesamt (Destatis): Volkswirtschaftliche Gesamtrechnungen – Arbeitsunterlage Investitionen. Tech. rep. (2022)
51. Vasilevski, N., Birt, J.: Analysing construction student experiences of mobile mixed reality enhanced learning in virtual and augmented reality environments. *Research in Learning Technology* **28** (2020)
52. Ventura, S., Castronovo, F., Ciribini, A.: A design review session protocol for the implementation of immersive virtual reality in usability-focused analysis. *Journal of Information Technology in Construction* **25**, 233–253 (2020)
53. Vincke, S., Hernandez, R., Bassier, M., Vergauwen, M.: Immersive visualisation of construction site point cloud data, meshes and bim models in a vr environment using a gaming engine. In: *Int. Arch. Photogramm., Remote Sens. Spat. Inf. Sci.*

- ISPRS Arch. vol. 42, pp. 77–83. International Society for Photogrammetry and Remote Sensing (2019)
- 54. Wang, X., Kim, M.J., Love, P.E., Kang, S.C.: Augmented Reality in built environment: Classification and implications for future research. *Automation in Construction* **32**, 1–13 (2013)
- 55. Wu, S., Hou, L., Zhang, G.: Integrated Application of BIM and eXtended Reality Technology: A Review, Classification and Outlook. In: *Proceedings of the 18th International Conference on Computing in Civil and Building Engineering*, vol. 98, pp. 1227–1236. Springer International Publishing, Cham (2021)
- 56. Xiao, Y., Watson, M.: Guidance on conducting a systematic literature review. *Journal of planning education and research* **39**(1), 93–112 (2019)
- 57. Xie, X., Lu, Q., Rodenas-Herraiz, D., Parlikad, A., Schooling, J.: Visualised inspection system for monitoring environmental anomalies during daily operation and maintenance. *Engineering, Construction and Architectural Management* **27**(8), 1835–1852 (2020)
- 58. Yigitbas, E., Gorissen, S., Weidmann, N., Engels, G.: Collaborative software modeling in virtual reality. In: *24th Int. Conf. on Model Driven Engineering Languages and Systems*. pp. 261–272. IEEE (2021)
- 59. Yigitbas, E., Jovanovikj, I., Engels, G.: Simplifying robot programming using augmented reality and end-user development. In: *Human-Computer Interaction - INTERACT*. *Lecture Notes in Computer Science*, vol. 12932, pp. 631–651. Springer (2021)
- 60. Yigitbas, E., Jovanovikj, I., Sauer, S., Engels, G.: On the development of context-aware augmented reality applications. In: *Beyond Interactions - INTERACT 2019 IFIP TC 13 Workshops*. *Lecture Notes in Computer Science*, vol. 11930, pp. 107–120. Springer (2019)
- 61. Yigitbas, E., Jovanovikj, I., Scholand, J., Engels, G.: VR training for warehouse management. In: *VRST '20: 26th ACM Symposium on Virtual Reality Software and Technology*. pp. 78:1–78:3. ACM (2020)
- 62. Yigitbas, E., Klauke, J., Gottschalk, S., Engels, G.: VREUD - an end-user development tool to simplify the creation of interactive VR scenes. In: *IEEE Symp. on Visual Languages and Human-Centric Computing, VL/HCC*. pp. 1–10. IEEE (2021)
- 63. Yigitbas, E., Sauer, S., Engels, G.: Using augmented reality for enhancing planning and measurements in the scaffolding business. In: *EICS '21*. ACM (2021)
- 64. Yigitbas, E., Tejedor, C.B., Engels, G.: Experiencing and programming the ENIAC in VR. In: *Mensch und Computer 2020*. pp. 505–506. ACM (2020)
- 65. Zaher, M., Greenwood, D., Marzouk, M.: Mobile augmented reality applications for construction projects. *Construction Innovation* **18**(2), 152–166 (2018)
- 66. Zaker, R., Coloma, E.: Virtual reality-integrated workflow in BIM-enabled projects collaboration and design review: a case study. *Visualization in Engineering* **6**(1) (2018)