

COMPUTATION OF DAY LENGTH, AMOUNT OF ENERGY RECEIVED OVER A DAY AND OVER A YEAR IN FUNCTION OF LATITUDE, DATE AND OBLIQUITY.

A. BORDAS

ABSTRACT. In these notes, we do the computation of the formula giving the expression of solar energy received by an horizontal section of 1 square meter, relatively to the latitude, obliquity and current day (the quantity is also proportionnal to the solar flux). We also obtain the formula of energy received during one day, of day length, of the possibility, according to the latitude, to observe the sun at zenith one day in year (and in this case, the formula of the day it happens), the possibility to observe a opolar night/day, and the time of beginning of these phenomenons according to the latitude.

Section 1 introduce the 4 different angles which are obliquity, latitude, day and hour. We also introduce the corresponding rotations.

In 2, we give the position of the sun in the sky. That make able to compute the day length in 3 Following sections are pairwie independent, except 6 which relies on 5. In 4, we compute for which latitudes it is possible to observe or not a polar day or a polar night, and give the time of beginning and en of these lasts. In 5, we intergate between sunrise and sunset the received solar power, which give us the quantity of energy received during one day. In 6, we integrate the following quantity in order to obtain the quantity of energy received per year. In 7, we prove that only latitudes located between tropics can observe sun at zenith, and give the two instants it happens in a year. In 8 we compute the direction of sunrise and sunset, given atitude and day.

1. NOTATIONS

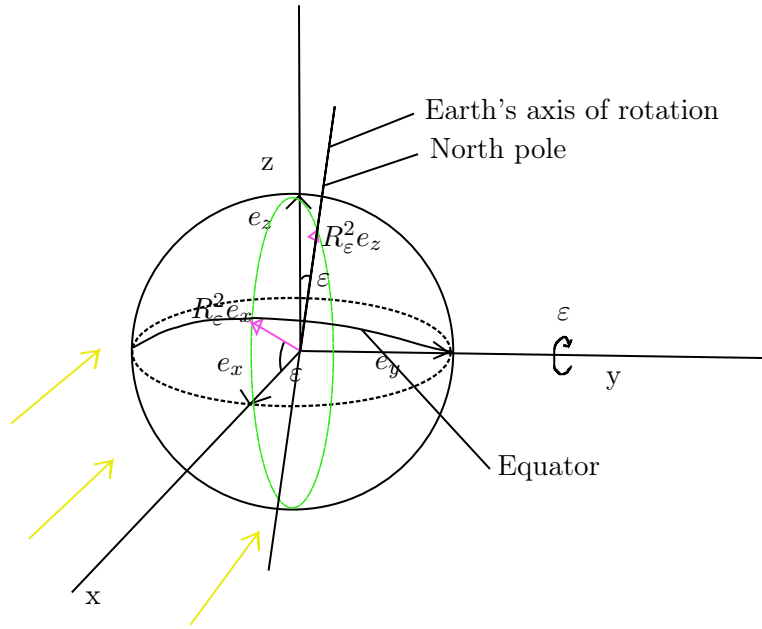
We are placing in the orthonoraml base in which origin is the center of earth. x axis is directed to the sun, y axis belong to erath revolution plan and is directed to west, z axis is directed to north pole.

In every point M of the sphere, a square of surface 1 square meter receives a quantity of energy which is proportional to the scalar product of the unit orthonormal of this plan (which is precisely \overrightarrow{OM}) and the unit vector directed to the sun (which is

$$e_x = \begin{pmatrix} .1 \\ 0 \\ 0 \end{pmatrix}.$$

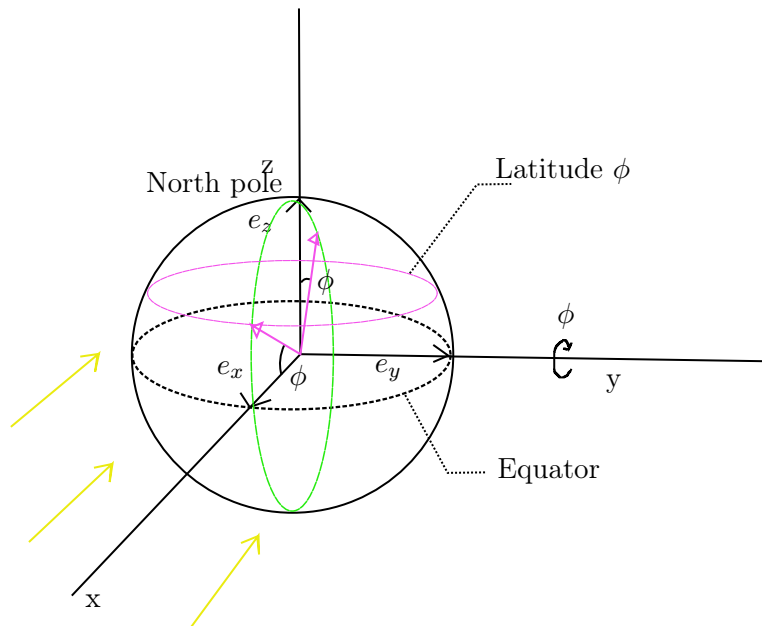
- We denote by ε the axial tilte of earth (actually, that quantity is not constant, but oscillates around its mean value) $\varepsilon \sim 23^\circ$. Rotation of Oy axis of angle ε has the following matrix

$$R_\varepsilon^{(2)} = \begin{pmatrix} \cos(\varepsilon) & 0 & -\sin(\varepsilon) \\ 0 & 1 & 0 \\ \sin(\varepsilon) & 0 & \cos(\varepsilon) \end{pmatrix}.$$



- We denote by $\phi \in [0, \pi/2]$ the latitude of the considered point (if $\phi \in [-\pi/2, 0]$, the observed phenomena are the same as for $-\phi$, with a 6 months time shift), i.e.

$$M_\phi := \begin{pmatrix} \cos(\phi) \\ 0 \\ \sin(\phi) \end{pmatrix} = R_\phi^{(2)} \cdot \begin{pmatrix} 1 \\ 0 \\ 0 \end{pmatrix}.$$

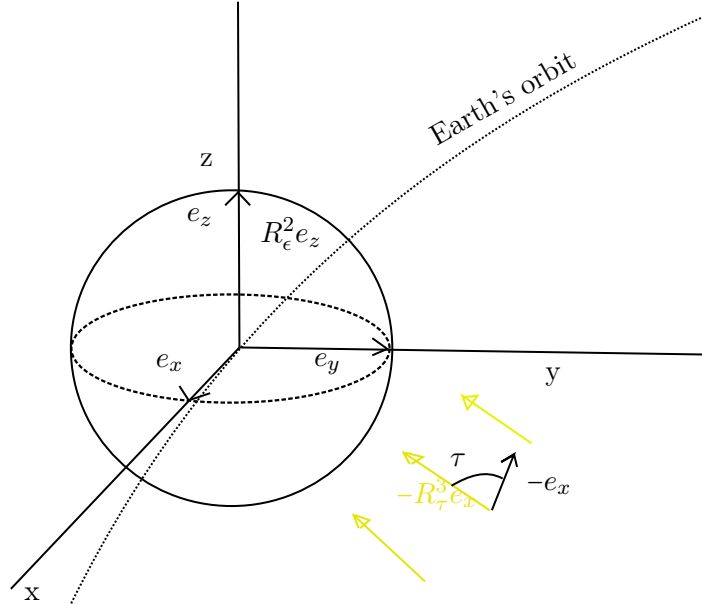


- We denote by $\tau \in [0, 2\pi]$ the angle which corresponds to the number of days since the last winter solstice (around 21st of december).

$$\tau = 2\pi \times \frac{\text{Number of days since winter solstice}}{365.25},$$

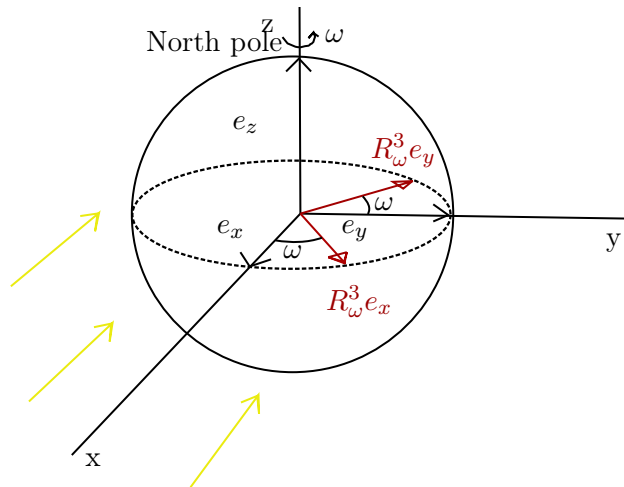
or expressed in degrees : $\tau_{degree} = \frac{180}{\pi}t = 360 \times \frac{\text{Number of days since winter solstice}}{365.25}$.
 Rotation of Oz axis of angle τ admits the following matrix

$$R_{-\tau}^{(3)} = \begin{pmatrix} \cos(\tau) & -\sin(\tau) & 0 \\ \sin(\tau) & \cos(\tau) & 0 \\ 0 & 0 & 1 \end{pmatrix}.$$



- We denote by ω the angle corresponding to the hour. Rotation of Oz axis, of angle ω admits the following matrix

$$R_{\omega}^{(3)} = \begin{pmatrix} \cos(\omega) & -\sin(\omega) & 0 \\ \sin(\omega) & \cos(\omega) & 0 \\ 0 & 0 & 1 \end{pmatrix}.$$



2. POSITION OF THE SUN RELATIVELY TO THE CONSIDERED POINT

In our basis, point at the earth's surface with latitude and longitude 0, called null point (in Atlantic, 600 kms at south of Accra, Ghana's capital) corresponds to e_x vector, without obliquity, at day $\tau = 0$ (i.e. at 21st december) at noon ($\omega = 0$ at UTC). To obtain point with latitude ϕ and longitude 0, we apply $R_{\phi}^{(2)}$ rotation to the e_x

vector, then $R_\omega^{(3)}$ to obtain its position at hour ω , which give us $R_\omega^{(3)} \times R_\phi^{(2)} e_x$. Now, considering the inclination of earth's rotation axis, we apply $R_\varepsilon^{(2)}$ rotation to the previous result : we obtain $R_\varepsilon^{(2)} \times R_\omega^{(3)} \times R_\phi^{(2)} e_x$. We are still considering the day of winter solstice, thus we will think to what happens at day τ . At that day, earth has the same orientation in heliocentric referential, but with a translation so that incoming sunbeam are not arising from e_x direction, but from $-R_\tau^{(3)} e_x$ direction. As mentioned previously, the quantity of sunbeam intercepted by one horizontal square meter is proportional to the scalar product of the following vectors : $\overrightarrow{OM} = R_\varepsilon^{(2)} \times R_\omega^{(3)} \times R_\phi^{(2)} e_x$ and the unit vector of incoming sunbeam : $R_\tau^{(3)} e_x$ (or 0 if that quantity is non-positive). We know that applying the adjoint of $R_\tau^{(3)}$ matrix to $R_\varepsilon^{(2)} \times R_\omega^{(3)} \times R_\phi^{(2)} e_x$ leads to do the same computation as for

$$\mathfrak{M}_{\varepsilon,\tau,\omega,\phi} = R_{-\tau}^{(3)} \times R_\varepsilon^{(2)} \times R_\omega^{(3)} \times R_\phi^{(2)} \in SO_3(\mathbb{R}),$$

the interesting quantity becomes $\mathfrak{M}_{\varepsilon,\tau,\omega,\phi} e_x \cdot e_x$, that is, the coefficient on first line and first column of this product of 4 rotations matrix. Geometrically, the fact to apply $R_\tau^{(3)}$ adjoint consists in considering that both earth and sun stay at their own place, but earth is subject to a rotation of angle τ .

$$R_\varepsilon^{(2)} \times R_\omega^{(3)} \times R_\phi^{(2)} e_x \cdot R_\tau^{(3)} e_x = R_{-\tau}^{(3)} \times R_\varepsilon^{(2)} \times R_\omega^{(3)} \times R_\phi^{(2)} e_x \cdot e_x.$$

Since commutation with different axes do not commute, expression of $\mathfrak{M}_{\varepsilon,\tau,\omega,\phi}$ can not be simplified as it if were the case (in which case, we would simply obtain $R_{-\tau+\omega}^{(3)} \times R_{\varepsilon+\phi}^{(2)}$). Reality is (hopefully !) more complicated and first column of $\mathfrak{M}_{\varepsilon,\tau,\omega,\phi}$, corresponding to $\mathfrak{M}_{\varepsilon,\tau,\omega,\phi} e_x$ is

$$\begin{pmatrix} \sin(\tau) \cos(\phi) \sin(\omega) + \cos(\tau) (\cos(\varepsilon) \cos(\phi) \cos(\omega) - \sin(\varepsilon) \sin(\phi)) \\ \cos(\tau) \cos(\phi) \sin(\omega) - \sin(\tau) (\cos(\varepsilon) \cos(\phi) \cos(\omega) - \sin(\varepsilon) \sin(\phi)) \\ \sin(\varepsilon) \cos(\phi) \cos(\omega) + \cos(\varepsilon) \sin(\phi) \end{pmatrix}$$

Second column, corresponding to $\mathfrak{M}_{\varepsilon,\tau,\omega,\phi} e_y$, equals

$$\begin{pmatrix} \sin(\tau) \cos(\omega) - \cos(\varepsilon) \cos(\tau) \sin(\omega) \\ \cos(\varepsilon) \sin(\tau) \sin(\omega) + \cos(\tau) \cos(\omega) \\ -\sin(\varepsilon) \sin(\omega) \end{pmatrix}$$

And third column, corresponding to $\mathfrak{M}_{\varepsilon,\tau,\omega,\phi} e_z$ equals

$$\begin{pmatrix} \cos(\tau) (-\cos(\varepsilon) \sin(\phi) \cos(\omega) - \sin(\varepsilon) \cos(\phi)) - \sin(\tau) \sin(\phi) \sin(\omega) \\ -\cos(\tau) \sin(\phi) \sin(\omega) - \sin(\tau) (-\cos(\varepsilon) \sin(\phi) \cos(\omega) - \sin(\varepsilon) \cos(\phi)) \\ \cos(\varepsilon) \cos(\phi) - \sin(\varepsilon) \sin(\phi) \cos(\omega) \end{pmatrix}.$$

Remarque 1 (Why can we assume $\lambda = 0$ without loss of generality). *Both obliquity, latitude, day and hour have an absolute meaning. On the contrary, the choice of a reference for longitude is an arbitrary convention : generally, Greenwich's meridian (that is, point on earth's surface that belong to a plan containing North's and South's poles, and going throu the city of Greenwich in the suburb of London, where we can find Royal Observatory). The reference meridian for IERS (longitude $\lambda = 0$) corresponds (up to few hundreds of meters) to that line. Any other point (except for the poles), could have been decreted as being the reference, thus, in order to win in simplicity, the following only deals with longitude zero (without losing generality). If we really want to know what happens for longitude $\lambda \neq 0$ longitude, we have to apply $R_\lambda^{(3)}$ rotation at good place, so that we obtain $\tilde{\mathfrak{M}}_{\varepsilon,\tau,\omega,\phi,\lambda} := R_{-\tau}^{(3)} \times R_\varepsilon^{(2)} \times R_\omega^{(3)} R_\lambda^{(3)} \times R_\phi^{(2)}$.*

Since $R_\omega^{(3)}$ and $R_\lambda^{(3)}$ share the same axis, they commute, so that $R_\omega^{(3)} \times R_\lambda^{(3)} = R_\lambda^{(3)} \times R_\omega^{(3)}$. We find our previous result, that consideration only causes a time shift of a constant on a day. Indeed, point located on the same latitude observe the same phenomena with a delay relative to their respective longitude differences. For example, two such points with longitude λ_1 and λ_2 have a time shift of $\frac{\lambda_1 - \lambda_2}{2\pi} \times 24$ hours.

3. COMPUTATION OF DAY LENGTH

Given t, ϕ , observing variation over a day, we observe that there exists a δ -shift such that $a \cos(\omega) + b \sin(\omega) = \sqrt{a^2 + b^2} \cos(\omega + \delta)$, where $a = \cos(\varepsilon) \cos(\phi) \cos(\tau)$ and $b = \cos(\phi) \sin(\tau)$. To find that δ , one can evaluate for $\omega = 0$: we obtain $a \cos(0) + b \sin(0) = \sqrt{a^2 + b^2} \cos(\delta)$. One can also obtain its sinus $\frac{\pi}{2}$: from what we deduce $b = \cos(\frac{\pi}{2} + \delta) = -\sin(\delta)$ from where $\sin(\delta) = \frac{-b}{\sqrt{a^2 + b^2}}$. Finally it is more convenient to use tangent (even if we lose information, due to the non injectivity, we will obtain a result valid only up to a constant times π instead of 2π). For that purpose, we divide the two previous quantities : $\tan(\delta) = \frac{-b}{a}$, that consideration avoid to keep the expression of square roots, which are not elegant.

$$(3.1) \quad \delta \equiv \arctan\left(\frac{-\sin(\tau)}{\cos(\varepsilon) \cos(\tau)}\right) [\pi] \equiv \arctan\left(\frac{-\tan(\tau)}{\cos(\varepsilon)}\right) [\pi]$$

Remarque 2 (If axis would not be inclined). If $\varepsilon = 0$, then $\cos(\varepsilon) = 1$ so that argument in the arctangent becomes $-\tan(\tau)$, then time shift becomes $-\tau[\pi]$. This is reasonable : after having done a quarter of loop around sun, the instant in the day in which sun attains its summit (over the day) called noon, occurs one quarter of day later, that is, with a shift of $\frac{2\pi}{4}$ (we could replace in what precedes the $\frac{1}{4}$ fraction by any other). Other remark : this time shift depends only on day and obliquité, so that, on a same meridian line, the time called noon happens simultaneously.

We define the quantity $P_\varepsilon(\phi, t, \omega)$ as the multiplying factor appearing in the quantity of power received by a section of one saure meter. We have

$$P_\varepsilon(\phi, t, \omega) = \cos(\phi) \sqrt{\cos^2(\varepsilon) \cos^2(\tau) + \sin^2(\tau)} \cos(\omega + \delta) - \sin(\varepsilon) \sin(\phi) \cos(\tau).$$

Now, we denote by $p_\varepsilon(\phi, t, \omega)$, the same quantity, shifted by δ in its "hour" variable. ω : that transformation has the effect to center the day around noon : $\omega = 0$.

$$p_\varepsilon(\phi, t, \omega) = \cos(\phi) \sqrt{\cos^2(\varepsilon) \cos^2(\tau) + \sin^2(\tau)} \cos(\omega) - \sin(\varepsilon) \sin(\phi) \cos(\tau).$$

For fixed t, ϕ , the quantity inside parenthesis equals 0 if and only if

$$\cos(\phi) \sqrt{\cos^2(\varepsilon) \cos^2(\tau) + \sin^2(\tau)} \cos(\omega) = \sin(\varepsilon) \sin(\phi) \cos(\tau).$$

That is possible (since $\cos(\omega)$ take all values in $[-1; 1]$) if and only if

$$\frac{\sin(\varepsilon) \sin(\phi) \cos(\tau)}{\sqrt{\cos^2(\varepsilon) \cos^2(\tau) + \sin^2(\tau)}} \in [-1; 1].$$

That is always the case for $\phi \in [0, \pi/2 - \varepsilon]$ (that is between equator and arctic circle). For values of ϕ between $\pi/2 - \varepsilon$ and $\pi/2$, that is possible only for day outside the period of polar day or polar night (described in 4). These pathologic values excepted, for general (t, ϕ) we have

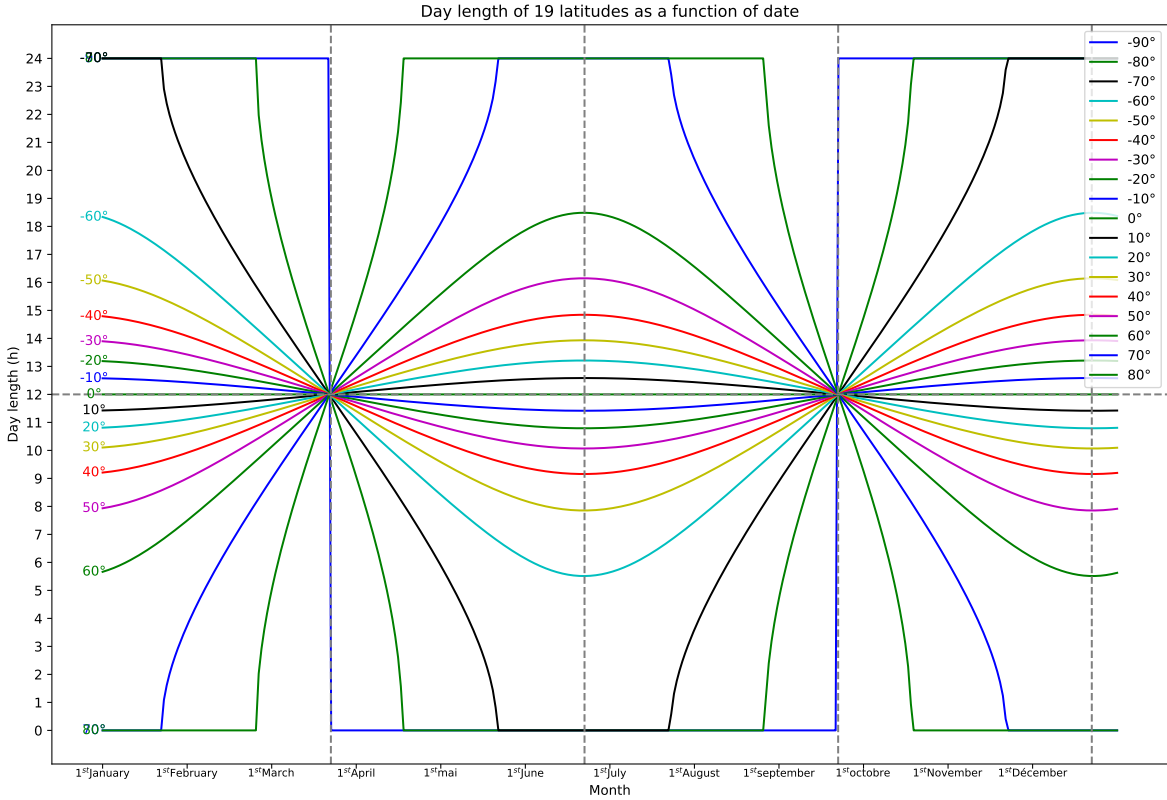
$$(3.2) \quad p_\varepsilon(\phi, t, \omega) > 0 \Leftrightarrow \cos(\omega) \geq \frac{\sin(\varepsilon) \sin(\phi) \cos(\tau)}{\cos(\phi) \sqrt{\cos^2(\varepsilon) \cos^2(\tau) + \sin^2(\tau)}}$$

$$(3.3) \quad \Leftrightarrow \omega \in [-a_\varepsilon(t, \phi), a_\varepsilon(t, \phi)]$$

from where

$$(3.4) \quad a_\varepsilon(t, \phi) = \arccos \left(\frac{\sin(\varepsilon) \sin(\phi) \cos(\tau)}{\cos(\phi) \sqrt{\cos^2(\varepsilon) \cos^2(\tau) + \sin^2(\tau)}} \right).$$

Quantity $a_\varepsilon(t, \phi)$ is the half of day length (expressed in radian, $2\pi = 24h$), instant the sun is at summit corresponding to $\omega = 0$, the considered point is lightened by the sun between $-a(t, \varepsilon, \phi)$ and $+a(t, \varepsilon, \phi)$ (modulo 2π).



Remarque 3 (Remark on the day length).

- At equator. For a point belonging to equator, we have $\phi = 0$ thus $\sin(\phi) = 0$ so that quantity to which arccosinus is applied equals 0. Hence $a_\varepsilon(t, 0)$ is constant to $\frac{\pi}{2}$ so that day length equals 12h, at any day in the year.
- If earth would not be leaning If $\varepsilon = 0$, then $\sin(\varepsilon) = 0$ and for same reasons as previous remark, day length would be on any point at any day equals to 12h.
- At north pole. We have $\cos(\phi) = 0$ so that expression to which arccosinus is applied would be $+\infty$ or $-\infty$. Actually, for these two very specific cases, position is constant over a day, which last either 0h (between autumn and spring equinoxes for north) or 24h (the opposite) (and the opposite for south's pole).
- At spring equinox (resp. autumn), which happens around 21st of september we have $t_{eq.spring} = \frac{\pi}{2}$ (resp. $t_{eq.autumn} = \frac{3\pi}{2}$) thus $\cos(t_{eq.printemps}) = \cos(t_{eq.automne}) = 0$. Then, at any latitude ϕ , day length equals

$$a_\varepsilon(t_{eq.spring}, \phi) = a_\varepsilon(t_{eq.autumn}, \phi) = \arccos(0) = \pi/2.$$

For this specific day, on any point on earth's surface, we can observe a day of 12h and a night of 12h.

- Antipodic points. Two points are antipodic if they have opposite latitude and longitude $\phi_1 = -\phi_2$ and $\lambda_1 = -\lambda_2$. Since the delimitation between day and night zones is realised by the plan cutting earth in two, orthogonal to sun direction, and containing two poles, we claim that for almost all time, exactly one of the two antipodic points is lightened by the sun, while the other is plunged into the night. Thus, if we add all over a year the day length of these two points, we obtain 1 year, idem for night. Since two point with opposite latitude share the same behaviour but with 6 months time shift : $a_\varepsilon(\tau, \phi) = a_\varepsilon(\tau + \pi, -\phi)$ we know that the contributin of point 1 and 2 are the same, so that, any point on earth is lightened by sun half-time, and in the shadow the other half time. Moreover, we have $a_\varepsilon(\tau, \phi) = 2\pi - a_\varepsilon(\tau, -\phi) = 2\pi - a_\varepsilon(\tau, \phi)$.

Remarque 4 (Model's limits). • Earth's orbit is not circular, but elliptic. Its eccentricity is sufficiently weak to make its assumption reasonable.

- Obliquity is not constant, but is sujet to nutation phenomenon.
- Earth is not exactly spherical.
- Sun is not really a point at infiny, sunbeams are not really parralel due to that fact.
- Even when sun is completely under horizon, luminosity can still persists, by phenomen of diffusoin. Indeed, the presence of atmosphere diffuses sunbeams, mostly those with lower frequency (red). When sun is under 0 and 6 degrees, civil twilight occurs, between 6° and 12°, nautical twilight occurs, and between 12° and 18°, astronomical twilight occurs. To answer previous questions with for example civil night, unstead of solving equation with right member equals to 0, we replace this last by $\sin\left(\frac{6}{360}2\pi\right)$ (resp. $\sin\left(\frac{12}{360}2\pi\right)$ or $\sin\left(\frac{18}{360}2\pi\right)$ for nautical and astronomical twilight).

4. POLAR DAY AND POLAR NIGHT

It is night, acording to (3.2) if and only if $p(\cdot, \cdot, \omega) < 0$, that is, for given ϕ, t if and only if

$$\cos(\omega) \leq \frac{\sin(\varepsilon) \sin(\phi) \cos(\tau)}{\cos(\phi) \sqrt{\cos^2(\varepsilon) \cos^2(\tau) + \sin^2(\tau)}}$$

Polar night occurs at latitude ϕ at day τ if and only if maximum of $p_\varepsilon(\phi, \tau, \cdot)$ over a day, which is reached for $\omega = 0$ (because $\cos(0) = 1$), is lower than the right member of previous inequality i.e. if and only if $\sin(\phi) \cos(\tau) > 0$ and

$$\begin{aligned} & \cos^2(\phi) (\cos^2(\varepsilon) \cos^2(\tau) + \sin^2(\tau)) \leq \sin^2(\varepsilon) \sin^2(\phi) \cos^2(\tau) \\ \iff & (\cos^2(\varepsilon) \cos^2(\phi) - \sin^2(\varepsilon) \sin^2(\phi)) \cos^2(\tau) \leq -\cos^2(\phi) \sin^2(\tau) \\ \iff & (\cos^2(\varepsilon) \cos^2(\phi) - \sin^2(\varepsilon) \sin^2(\phi)) \leq -\cos^2(\phi) \tan^2(\tau) \\ \iff & \frac{\sin^2(\varepsilon) \sin^2(\phi) - \cos^2(\varepsilon) \cos^2(\phi)}{\cos^2(\phi)} \geq \tan^2(\tau) \end{aligned}$$

Since the square of tangent is non-negative, that is possible only if

$$\frac{\sin^2(\varepsilon) \sin^2(\phi) - \cos^2(\varepsilon) \cos^2(\phi)}{\cos^2(\phi)} \geq 0,$$

i.e. si et seulment $\cos^2(\varepsilon) \cos^2(\phi) - \sin^2(\varepsilon) \sin^2(\phi) \leq 0$ ou encore $\cos^2(\varepsilon) \cos^2(\phi) \leq \sin^2(\varepsilon) \sin^2(\phi)$. What precedes is equivalent to $\cotan^2(\phi) = \tan^2\left(\frac{\pi}{2} - \phi\right) \leq \tan^2(\varepsilon)$.

Considering latitudes of north's hemisphere, $\phi \in [0, \frac{\pi}{2}]$, we have $\tan(\phi) > 0$ which is equivalent to $\phi \in [\frac{\pi}{2} - \varepsilon, \frac{\pi}{2}]$. The polar night phenomenon could happens, in north hemisphere, only between arctic (from greek $\alpha\rho\kappa\tau\omicron\varsigma$ (árktos) meaning bear) circle and north's pole. That corresponds to latitude between $\frac{\pi}{2} - \varepsilon$ and $\frac{\pi}{2}$.

When one of these latitudes ϕ is plunged into polar night, the latitude $-\phi \in [-\frac{\pi}{2}, -\frac{\pi}{2} + \varepsilon]$ is bathed in polar day, and Conversely. When the polar night reigns in one of these latitude, we can also guarantee that 6 months later ($\tau_2 = \pi + \tau_1$) the polar day will prevail and vice versa. Finally, in one of these given latitudes, the start and end dates of the polar night (respectively of the polar day) are symmetrical with respect to the winter solstice (respectively: summer). The duration of this polar day and night are identical, increasing from 0 days in the polar circle (the critical case) to 6 months in the pole (the extreme case).

Now consider a latitude ϕ lying north of the Arctic Circle (by symmetry, the calculations for $-\phi$ lying south of the Antarctic Circle would be similar). As we have just seen, the polar night takes place if and only if

$\frac{\cos^2(\varepsilon) \cos^2(\phi) - \sin^2(\varepsilon) \sin^2(\phi)}{\cos^2(\phi)} \geq \tan^2(\tau)$ and the sign condition $\sin(\phi) \cos(\tau) > 0$, and in north's hemisphere $\sin(\phi) > 0$ and $\cos(\tau) > 0$ means that we are more close to winter solstice than to summer solstice. Assuming these conditions, polar night happens only for days τ satisfying

$$\tau \leq \arctan\left(\sqrt{\cos^2(\varepsilon) \cos^2(\phi) - \sin^2(\varepsilon) \tan^2(\phi)}\right).$$

Thus, noting $N(\varepsilon, \phi) = \arctan\left(\sqrt{\cos^2(\varepsilon) \cos^2(\phi) - \sin^2(\varepsilon) \tan^2(\phi)}\right)$, we have, for any $\phi \in [\frac{\pi}{2} - \varepsilon, \frac{\pi}{2}]$,

- Polar night happens for $\tau \in [-N(\varepsilon, \phi), N(\varepsilon, \phi)]$.
- Polar day happens for $\tau \in [\pi - N(\varepsilon, \phi), \pi + N(\varepsilon, \phi)]$.

That is, latitude has to belong to the intervall $[\frac{\pi}{2} - \varepsilon, \frac{\pi}{2}]$, or its opposite, which corresponds to zone between antarctic circle and south's pole. For these latitudes; beginning of polar night happens for

$$t_{beginning \ polar \ night}(\varepsilon, \phi) = \arctan\left(\frac{\cos^2(\phi)}{\sin^2(\phi) - \cos^2(\varepsilon)}\right).$$

One can also fix a day (between spring and autumn equinoxes) and ask On peut aussi se fixer une date (entre les équinoxes d'automne et de printemps) et se demander north of which latitude it is constantly dark (taking an opposite latitude, this amounts to wondering: south of which latitude, it is constantly day). Given a day τ , it is polar night at latitude ϕ if and only if :

$$\cotan(\tau)^2 \leq \frac{\sin^2(\phi) - \cos^2(\varepsilon)}{\cos^2(\phi)},$$

which comes down to

$$\cos^2(\phi) \frac{\cos^2(\tau)}{\sin^2(\tau)} \leq \sin^2(\phi) - \cos^2(\varepsilon) \Leftrightarrow \cos^2(\varepsilon) + \frac{\cos^2(\tau)}{\sin^2(\tau)} \leq \sin^2(\phi) \left(1 + \frac{\cos^2(\tau)}{\sin^2(\tau)}\right)$$

that is

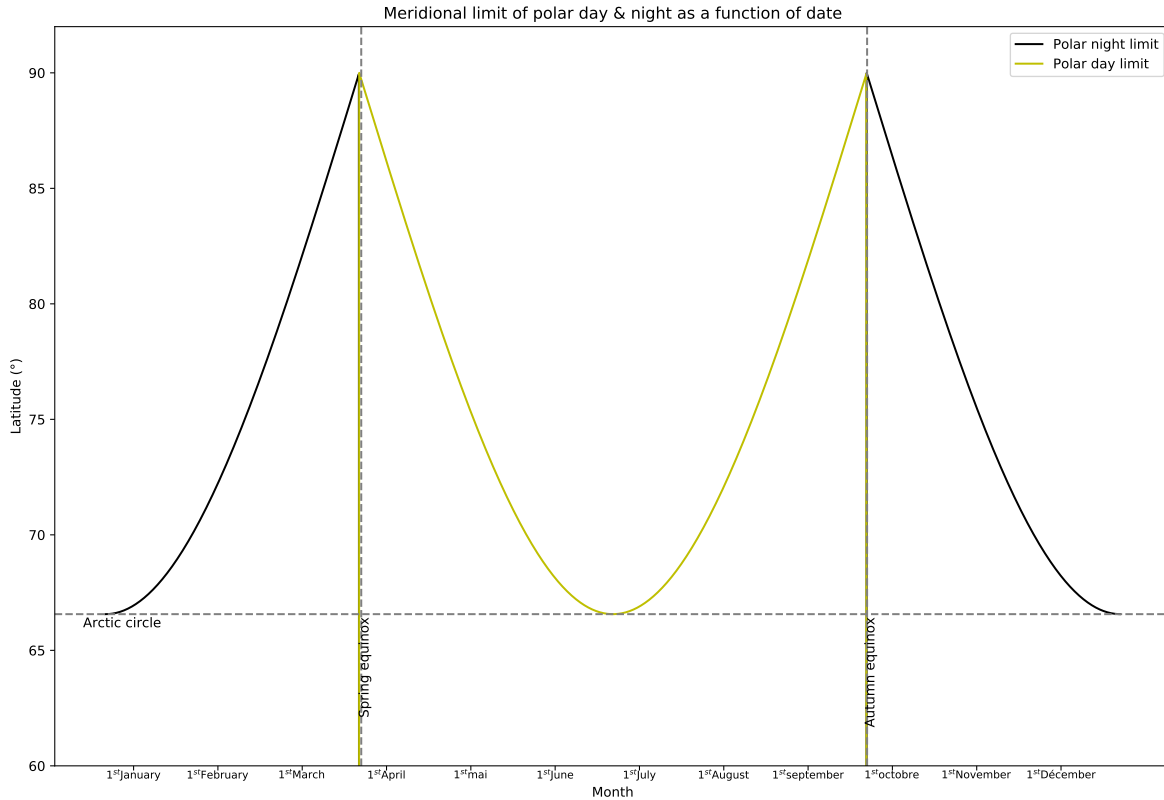
$$\sin^2(\phi) \geq \sin^2(\tau) \cos^2(\varepsilon) + \cos^2(\tau)$$

That corresponds to north of latitude

$$\phi_{polar \ night \ limit}(\varepsilon, \tau) = \arcsin\left(\sqrt{\sin^2(\tau) \cos^2(\varepsilon) + \cos^2(\tau)}\right).$$

Since $\sin^2(\tau) \cos^2(\varepsilon) + \cos^2(\tau) = \sin^2(\tau) \cos^2(\varepsilon) + 1 - \sin^2(\tau) = \sin^2(\tau)(\cos^2(\varepsilon) - 1) + 1$ we have

$$\phi_{\text{polar night limit}}(\varepsilon, \tau) = \arcsin\left(\sqrt{1 - \sin^2(\varepsilon) \sin^2(\tau)}\right).$$



Remarque 5 (Petite anecdote personnelle). *Il m'est arrivé de voyager à bicyclette au nord du cercle polaire à une période entre le solstice d'été et l'équinoxe d'automne (début août, donc approximativement à mi-chemin entre les deux). Vivre un jour ou une nuit polaire faisant partie de mes principales volontés, la question que je me posais, par exemple lorsque nous nous trouvions au 68^{ème} parallèle Nord (donc à peine plus que 66.7 le cas critique) là où le ferry nous a déposés à Svolsvaer, à une date donnée, à quelle vitesse il fallait remonter (en supposant que la route remonte plein Nord ce qui n'est pas le cas sur le très sinueux littoral norvégien !) pour dépasser cette ligne. N'ayant pas encore fait tous ces calculs, en première approximation (en bon physicien quoi), on peut estimer que la latitude limite de jour polaire se trouve à la latitude 66.7° au 21 juin et remonte à vitesse constante (c'est là qu'est bien sûr l'approximation) pour se trouver à 90° nord le 21 juin, soit $23^{\circ}26' = 23 + \frac{26}{60}$ en trois mois, i.e. 91,3 jours. Ceci correspond donc à une distance de $\frac{23 + \frac{26}{60}}{360} \times 40000$ en 91 jours soit 28,6km/jour. Autrement dit, largement rattrapable en faisant un petit effort ! La vitesse calculée correspond en fait à la vitesse moyenne de la délimitation "nuit polaire", pour connaître sa vitesse instantanée, il faut considérer sa dérivée en la*

variable τ qui est

$$\frac{\partial}{\partial t} \phi_{\text{m\u00e9ridionale de nuit polaire}}(\varepsilon, \tau) = \frac{\partial}{\partial t} \arcsin \left(\sqrt{\sin^2(\tau) \cos^2(\varepsilon) + \cos^2(\tau)} \right)$$

On calcule cette d\u00e9riv\u00e9e partielle et l'on trouve

$$\frac{-\sin^2(\varepsilon) \cos(\tau) \sin(\tau)}{\sqrt{\sin^2(\tau) \cos^2(\varepsilon) + \cos^2(\tau)} \sqrt{1 - \sin^2(\tau) \cos^2(\varepsilon) + \cos^2(\tau)}}.$$

Le th\u00e9or\u00e8me de Rolle nous apprend qu'il y a au moins un instant auquel la vitesse sera bien de 28.6km/jour, et en fait l'approximation fournit un ordre de grandeur convaincant. Pour conclure sur la petite anecdote : nous n'avons pas rattrap\u00e9 cette ligne, mais gr\u00e2ce \u00e0 la diffusion de la lumi\u00e8re, il y avait de la luminosit\u00e9 \u00e0 toute heure du jour (cr\u00e9puscule polaire).

5. SOLAR ENERGY RECEIVED OVER A DAY

If we want to know the amount of energy received by a horizontal surface of one square meter during a day at the time of the year τ at latitude ϕ , it suffices to integrate between 0 and 2π the quantity $p_\varepsilon(\phi, t, \omega)$, but in order to get rid of the positive part, we can simply integrate between $-a(t, \varepsilon, \phi)$ and $a(t, \varepsilon, \phi)$. By noting this quantity $J(\phi, t)$, we therefore have:

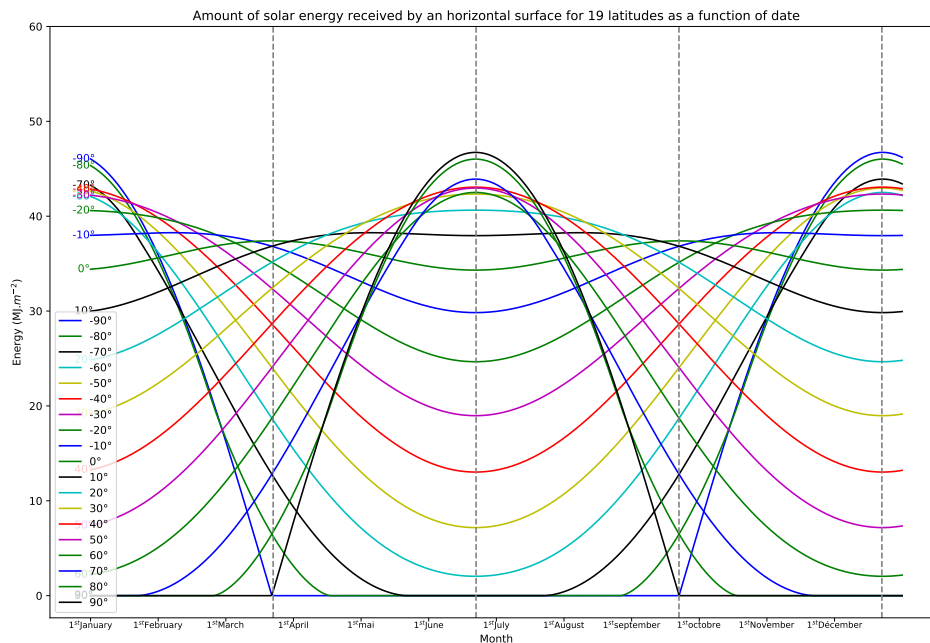
$$\begin{aligned} J_\varepsilon(\phi, t) &= \int_{-a(t, \varepsilon, \phi)}^{a(t, \varepsilon, \phi)} \cos(\phi) \sqrt{\cos^2(\varepsilon) \cos^2(\tau) + \sin^2(\tau)} \cos(\omega) \\ &\quad - \sin(\varepsilon) \sin(\phi) \cos(\tau) d\omega \\ &= 2 \cos(\phi) \sqrt{\cos^2(\varepsilon) \cos^2(\tau) + \sin^2(\tau)} \sin(a(t, \varepsilon, \phi)) \\ &\quad - 2a(t, \varepsilon, \phi) \sin(\varepsilon) \sin(\phi) \cos(\tau). \end{aligned}$$

Considering that $a_\varepsilon(t, \phi) = \arccos \left(\frac{\sin(\varepsilon) \sin(\phi) \cos(\tau)}{\cos(\phi) \sqrt{\cos^2(\varepsilon) \cos^2(\tau) + \sin^2(\tau)}} \right)$ and that $\sin(\arccos(u)) = \sqrt{1 - u^2}$,

$$\begin{aligned} J_\varepsilon(\phi, t) &= 2 \cos(\phi) \sqrt{\cos^2(\varepsilon) \cos^2(\tau) + \sin^2(\tau)} \sqrt{1 - \frac{\sin^2(\tau) \sin^2(\varepsilon) \sin^2(\phi)}{\cos^2(\phi) (\cos^2(\varepsilon) \cos^2(\tau) + \sin^2(\tau))}} \\ &\quad - 2 \sin(\varepsilon) \sin(\phi) \cos(\tau) \arccos \left(\frac{\sin(\varepsilon) \sin(\phi) \cos(\tau)}{\cos(\phi) \sqrt{\cos^2(\varepsilon) \cos^2(\tau) + \sin^2(\tau)}} \right) \\ &= 2 \sqrt{\cos^2(\phi) (\cos^2(\varepsilon) \cos^2(\tau) + \sin^2(\tau)) - \sin^2(\tau) \sin^2(\varepsilon) \sin^2(\phi)} \\ &\quad - 2 \sin(\varepsilon) \sin(\phi) \cos(\tau) \arccos \left(\frac{\sin(\varepsilon) \sin(\phi) \cos(\tau)}{\cos(\phi) \sqrt{\cos^2(\varepsilon) \cos^2(\tau) + \sin^2(\tau)}} \right) \end{aligned}$$

in fact this quantity is valid only if $\arccos(\dots)$ is well defined (ie there is a problem during the night and the polar day), but by extending the definition of the arc-cosine in setting $\arccos(x) = 0$ if $x > 1$ (ie the duration of the day is worth 0 nevertheless at most

of the day, the quantity $P_\varepsilon(\phi, \omega, t)$ is negative) and $\arccos(x) = \pi$ if $x < -1$ (if the minimum of $P_\varepsilon(\phi, \omega, t)$ on the day is positive, ie for the day polar, we take $a(\phi, t) = \pi$), the



C&

Remarque 6 (If earth would not be leaning). If $\varepsilon = 0$, we would have $p_0(\phi, t, \omega) = \cos(\phi) \cos(\omega)$. Which is an expression that does not depend on the day considered (no seasonal phenomenon without obliquity). By integrating this between $-\frac{\pi}{2}$ and $\frac{\pi}{2}$ (because the duration of the day is then constant being worth 12h) we get $2 \cos(\phi)$: the surface energy received the greater the distance from the equator, whatever the day of the year. In addition, without obliquity, the polar zones do not receive any solar energy.

Remarque 7 (At equator). For latitude $\phi = 0$, we have

$$p_\varepsilon(0, t, \omega) = \sqrt{(\cos^2(\varepsilon)) \sin^2(\tau) + \cos^2(\tau)} \cos(\omega).$$

Integrating it over a day, we obtain $J_\varepsilon(0, \tau) = 2\sqrt{(\cos^2(\varepsilon)) \sin^2(\tau) + \cos^2(\tau)}$.

Remarque 8 (At poles). For latitude $\phi = \frac{\pi}{2}$ (for $-\frac{\pi}{2}$, consequences are anolous), we have $p_\varepsilon(\frac{\pi}{2}, t, \omega) = -\sin(\varepsilon) \cos(\tau)$. Integrating over a day, we have $-2\pi \sin(\varepsilon) \mathbf{1}_{\sin(\varepsilon) < 0}$: indeed, during a day, the position of the sun is constant. We realize again that the energy received from the sun by the polar zones is only due to the obliquity, because it is proportional to its sine, which as a first approximation is worth $\varepsilon + o(\varepsilon)$.

Remarque 9 (Surprising maximum value). Given an obliquity ε , one can look for the couple (latitude, day) which maximize $J_\varepsilon(\phi, \tau)$ function, by researching its critical points. that is, values of (ε, ϕ) satisfying $\frac{\partial}{\partial \phi} J_\varepsilon(\phi, \tau) = \frac{\partial}{\partial \tau} J_\varepsilon(\phi, \tau) = 0$. It would then suffice to compare the finite number of values obtained, because the maximum is necessarily reached at one of these critical points. The calculation of these partial derivatives is left to the reader: it is possible to use the integral formulation of J_ε and to apply the derivation theorem under the unequal symbol, taking care to note that the bounds are not fixed. Without calculation, we can be convinced of one thing: north

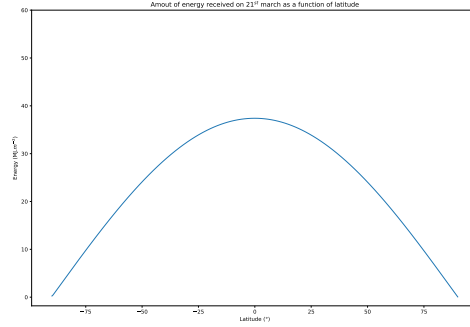
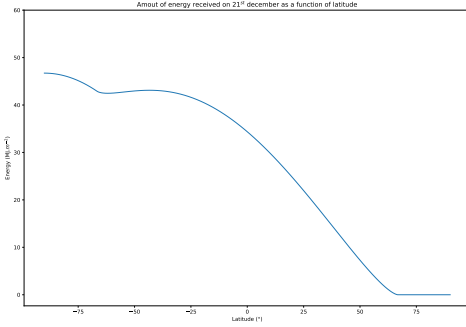
of the tropic of Cancer, for a given latitude $\phi > \varepsilon$, the day maximizing the value of $J_\varepsilon(\phi, \cdot)$ corresponds at the summer solstice : $\tau = \pi$. We have

$$J_\varepsilon(\phi, \pi) = 2 \cos(\varepsilon) \cos(\phi) - 2 \sin(\varepsilon) \sin(\phi) \arccos(-\tan(\varepsilon) \tan(\phi)).$$

Derivating with respect to latitude, we obtain

$$\frac{\partial}{\partial \phi} J_\varepsilon(\phi, \pi) = -2 \cos(\varepsilon) \sin(\phi) + 2 \sin(\varepsilon) \times \left(\cos(\phi) \arccos(-\tan(\varepsilon) \tan(\phi)) - \sin(\phi) \frac{\tan(\varepsilon)}{\cos^2(\phi) \sqrt{1 - \tan^2(\varepsilon) \tan^2(\phi)}} \right).$$

We could then be interested in solving the equation $\frac{\partial}{\partial \phi} J_\varepsilon(\phi, \pi) = 0$, but we can also see, graphically, that the maximum is achieved for the latitude $\frac{\pi}{2}$ (with an obliquity of 23°), that a local minimum is around 7° and a local (non-global) maximum around 40° .



Remarque 10 (Energy received by the entire surface of the earth in one day). If at ε and τ fixed, we realize the integral on the earth's surface and over a period of 24 consecutives hours of the power received from the sun, this corresponds to the integral of $J_\varepsilon(\phi, \tau)$ weighted by the area represented by the latitude ϕ : in fact, the area between latitudes 0 and $\delta\phi$ represents a wide band (along the equator) of length 40,000km and the width $\delta\phi$, while the area between latitudes $\frac{\pi}{2} - \delta\phi$ and $\frac{\pi}{2}$ represents only a circle of radius $\delta\phi$ around the pole.

$$\pi \int_{-\frac{\pi}{2}}^{\frac{\pi}{2}} \cos(\phi) J_\varepsilon(\phi, \tau) d\phi.$$

This quantity is constant, depends neither on the obliquity ε nor on the date τ because we can affirm, that by cumulating all the zones exposed to the sun in a given instant, we find the hemisphere exposed to the sun, which offers a constant "useful" surface (intercepting the rays of the sun) equal to π (or πR_{Earth}^2 if we want units). We therefore obtain a constant value.

Remarque 11 (Pour obtenir la véritable valeur de l'énergie perçue). So far, all calculated quantities are dimensionless. These are actually multiplicative factors. To make the link between $p(\varepsilon, \phi, \tau, \omega)$ and the power received by a horizontal section of one square meter at latitude ϕ , at day τ at hour ω (with an obliquity ε), so just multiply by the solar constancy, expressed in $1361 W m^{-2}$. To obtain the real energy received on a day, it is necessary to integrate this quantity over a time interval of 24h: this corresponds to multiply by $\frac{24 \times 3600}{2\pi} s$, so in fine, multiply $J_\varepsilon(\phi, \tau, \omega)$ by $1361 W m^{-2} \times \frac{24 \times 3600}{2\pi} s \sim 18,7 M J m^{-2}$.

6. AMOUNT OF ENERGY RECEIVED IN A YEAR

Using the expression obtained in (6) and trying to integrate it over one year (that is $[0, 2\pi] \times [0, 2\pi]$) we can also write $P_\varepsilon(\dots, t)$ under shape $a \cos(\tau) + b \sin(\tau)$.

$$P_\varepsilon(\phi, t, \omega) = [(\cos(\varepsilon) \cos(\phi) \cos(\omega) - \sin(\varepsilon) \sin(\phi)) \sin(\tau) + \cos(\phi) \sin(\omega) \cos(\tau)]^+$$

As previously seen, there exists a shift δ_τ whose expression plays no role but convenient to simplify the expression of $(A \cos(\tau) + B \sin(\tau))^+$. Indeed : $(A \cos(\tau) + B \sin(\tau))^+ = \sqrt{A^2 + B^2} \cos(\tau + \delta_t)^+$. As what interests us below corresponds to an integral of this quantity on the torus, the change of variable $T = \tau + \delta_t$ will be convenient. Here $A = \cos(\varepsilon) \cos(\phi) \cos(\omega) - \sin(\varepsilon) \sin(\phi)$ and $B = \cos(\phi) \sin(\omega)$

We note $A_\varepsilon(\phi)$ the multiplicative factor (to be multiplied by the solar flux) giving the solar energy received by a square meter at latitude ϕ in a model where the axis of the earth has an obliquity ε :

$$\begin{aligned} A_\varepsilon(\phi) &= \int_0^{2\pi} \int_0^{2\pi} (A_{\varepsilon, \phi, \omega} \cos(\tau) + B_{\varepsilon, \phi, \omega} \sin(\tau))^+ d\omega d\tau \\ &= \int_0^{2\pi} \int_0^{2\pi} \sqrt{A_{\varepsilon, \phi, \omega}^2 + B_{\varepsilon, \phi, \omega}^2} \cos(\tau + \delta_t)^+ d\omega d\tau \\ &= \int_0^{2\pi} \cos(\tau + \delta_t)^+ d\tau \int_0^{2\pi} \sqrt{A_{\varepsilon, \phi, \omega}^2 + B_{\varepsilon, \phi, \omega}^2} d\omega \\ &= \int_{-\frac{\pi}{2}}^{\frac{\pi}{2}} \cos(T) dT \int_0^{2\pi} \sqrt{A_{\varepsilon, \phi, \omega}^2 + B_{\varepsilon, \phi, \omega}^2} d\omega \\ &= 2 \int_0^{2\pi} \sqrt{A_{\varepsilon, \phi, \omega}^2 + B_{\varepsilon, \phi, \omega}^2} d\omega \end{aligned}$$

Thus, replacing the respective expressions $A_{\varepsilon, \phi, \omega}$ and $B_{\varepsilon, \phi, \omega}$ by their actual values

$$A_\varepsilon(\phi) = 2 \cos(\phi) \int_0^{2\pi} \sqrt{(\cos(\varepsilon) \cos(\omega) - \sin(\varepsilon) \tan(\phi))^2 + \sin^2(\omega)} d\omega$$

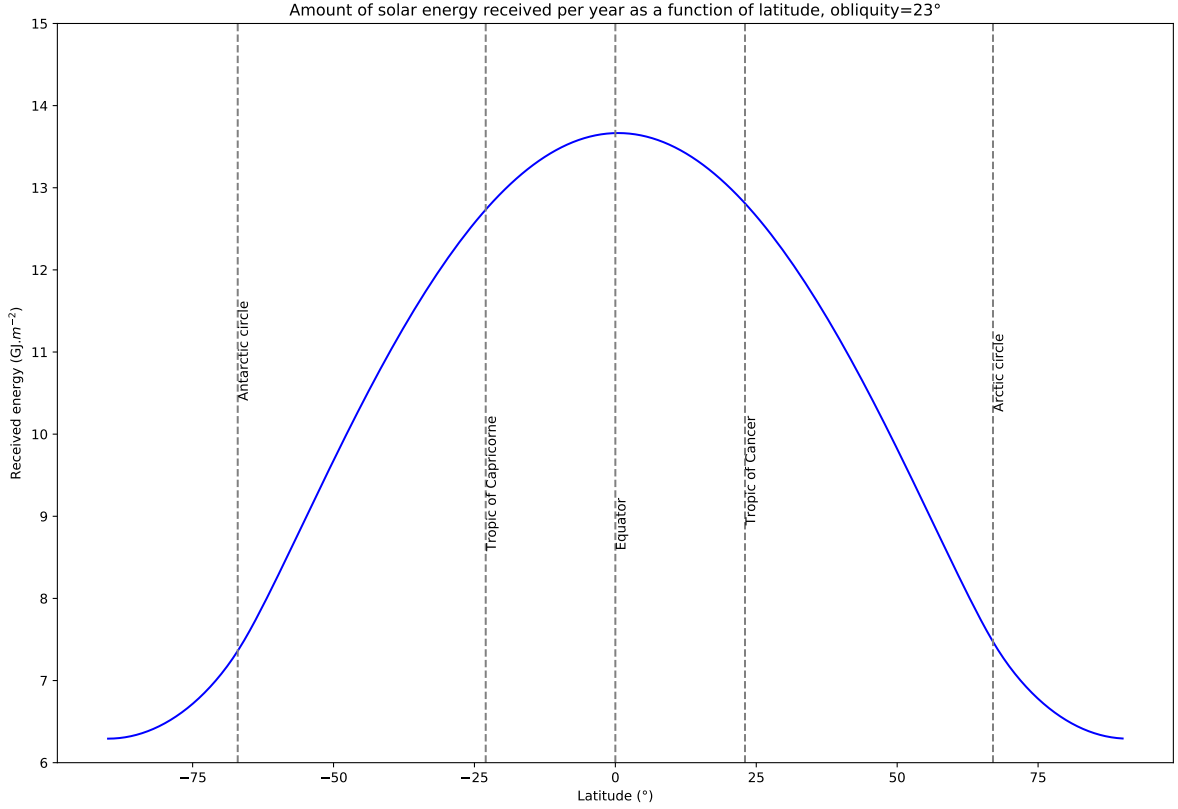
This integral is performed on $[0, 2\pi]$, but it could equally be done on any interval of length 2π (in fact, it is integrated on the torus $\mathbb{T} = \mathbb{R}/(2\pi\mathbb{Z})$). To exploit the parity of the cosine function, we can for example perform it on the interval $[-\pi, \pi]$, then use the parity to affirm that the result is twice the integral on $[0, \pi]$. So we find, replacing $\sin^2(\omega)$ by $1 - \cos^2(\omega)$:

$$A_\varepsilon(\phi) = 4 \cos(\phi) \int_0^\pi \sqrt{(\cos(\varepsilon) \cos(\omega) - \sin(\varepsilon) \tan(\phi))^2 + 1 - \cos^2(\omega)} d\omega$$

The cosine function performs a bijection from the interval $[0, \pi]$ to the interval $[-1, 1]$, by setting $u = \cos(\omega)$, we verify that $du = -\sin(\omega) d\omega = -\sqrt{1 - u^2} d\omega$ and so we have

$$A_\varepsilon(\phi) = 4 \cos(\phi) \int_0^1 \sqrt{\frac{(\cos(\varepsilon)u - \sin(\varepsilon) \tan(\phi))^2 + 1 - u^2}{1 - u^2}} du.$$

Remarque 12 (To obtain actual value of received energy). *In the same way as for the remark 11, to establish the link between the real energy, expressed in Jm^{-2} and the coefficient obtained, it is necessary to make correspond the set of integration $[0, 2\pi]^2$ with $24h \times 365.25 \text{days}$ and multiply by the solar constant. This therefore corresponds to multiplying by $\frac{365.25 \times 24 \times 3600 \times 1361}{4\pi^2} J.m^{-2}$, i.e nearly $1,09 GJ.m^{-2}$.*



7. AT WHICH POINT CAN WE OBSERVE SUN AT ZENITH ?

We are looking for which values of ϕ it is possible to observe a day τ in the year at an hour ω the sun at its zenith, and if this phenomenon is possible in this latitude, for which values τ and ω . First, we reason without taking into account the phase shift. The sun is at its zenith on day t at universal time (i.e. without the phase shift) ω at latitude ϕ if and only if

$$\begin{pmatrix} x_{\phi,\varepsilon,\omega,t} \\ y_{\phi,\varepsilon,\omega,t} \\ z_{\phi,\varepsilon,\omega,t} \end{pmatrix} = \begin{pmatrix} 0 \\ 1 \\ 0 \end{pmatrix}$$

i.e. if and only if

$$\begin{cases} \cos(\varepsilon) \cos(\phi) \cos(\tau) \cos(\omega) - \sin(\varepsilon) \sin(\phi) \cos(\tau) + \cos(\phi) \sin(\tau) \sin(\omega) = 0 \\ -\cos(\varepsilon) \cos(\phi) \sin(\tau) \cos(\omega) - \sin(\varepsilon) \sin(\phi) \sin(\tau) + \cos(\phi) \cos(\tau) \sin(\omega) = 1 \\ \sin(\varepsilon) \cos(\phi) \cos(\omega) + \cos(\varepsilon) \sin(\phi) = 0. \end{cases}$$

Thanks to last line, we can replace $\cos(\omega)$ by $-\frac{\sin(\phi) \cos(\varepsilon)}{\cos(\phi) \sin(\varepsilon)} = -\frac{\tan(\phi)}{\tan(\varepsilon)}$. In addition, by operating a phase shift of δ , we noticed that the maximum, at latitude and fixed day (ie ε, ϕ, τ fixed) of $p_\varepsilon(\phi, t, \omega)$ is reached in $\omega = 0$ so if you want to hope to see the sun at its zenith, you must be at the time offset 0, so at universal time $-\delta$, but we know from the above (3.1) that this number checks

Since cosinus is an even function, we have $\cos(-\delta) = \frac{\cos(\varepsilon)\sin(\tau)}{\sqrt{(\cos(\varepsilon)\sin(\tau))^2 + \cos^2(\tau)}}$ from what

$$(7.1) \quad \cos(\delta) = \frac{a}{a^2 + b^2} = \frac{\cos(\varepsilon)\cos(\tau)}{\sqrt{\cos^2(\varepsilon)\cos^2(\tau) + \sin^2(\tau)}}$$

By squaring the two expressions we just identified at $\cos(\delta)$, we get

$$\frac{\tan^2(\phi)}{\tan^2(\varepsilon)} = \frac{\cos^2(\varepsilon)\cos^2(\tau)}{(\cos(\varepsilon)\cos(\tau))^2 + \sin^2(\tau)}.$$

that is

$$\tan^2(\phi) [(\cos(\varepsilon)\sin(\tau))^2 + \cos^2(\tau)] = \tan^2(\varepsilon)\cos^2(\varepsilon)\sin^2(\tau) = \sin^2(\varepsilon)\sin^2(\tau).$$

Then, using $\cos^2 = 1 - \sin^2$

$$\tan^2(\phi) [(\cos^2(\varepsilon)\sin^2(\tau))^2 + 1 - \sin^2(\tau)] = \sin^2(\varepsilon)\sin^2(\tau).$$

and simplifying

$$\tan^2(\phi) (\cos^2(\varepsilon) - 1)\sin^2(\tau) + \tan^2(\phi) = \sin^2(\varepsilon)\sin^2(\tau).$$

we use again $\cos^2 - 1 = -\sin^2$:

$$-\sin^2(\varepsilon)\tan^2(\phi)\sin^2(\tau) + \tan^2(\phi) = \sin^2(\varepsilon)\sin^2(\tau).$$

Gathering terms appearing as factor of $\sin^2(\tau)$:

$$\tan^2(\phi) = (\sin^2(\varepsilon) + \tan^2(\phi)\sin^2(\varepsilon))\sin^2(\tau).$$

Using $1 + \tan^2 = \frac{\cos^2 + \sin^2}{\cos^2} = \frac{1}{\cos^2}$:

$$\tan^2(\phi) = \frac{\sin^2(\varepsilon)}{\cos^2(\phi)}\sin^2(\tau).$$

We find

$$\sin(\tau) = \pm \frac{\sin(\phi)}{\sin(\varepsilon)}.$$

For there to be values of τ solution of this equation, it is necessary that the value $\frac{\sin(\phi)}{\sin(\varepsilon)}$ is realizable by the function sine, in other words that it belongs to its image which is $[-1, 1]$. This only occurs for latitudes ϕ satisfying $|\sin(\phi)| \leq \sin(\varepsilon)$, i.e. $\phi \in [-\varepsilon, +\varepsilon]$. which correspond to the points between the two tropics. For $\phi = 0$, the equator, the moments of the year τ at which this phenomenon occurs are the equinoxes: $\tau = 0$ or π . For points in the tropics, $\phi = \varepsilon$ (resp. $-\varepsilon$), this occurs when $\sin(\tau) = 1$, ie when $t = \frac{\pi}{2}$: summer solstice (resp. $t = \frac{3\pi}{2}$: southern summer solstice). Between the tropics, this occurs at noon (out of phase) on two days of the year:

$$(7.2) \quad t_{zenith}(\phi, \varepsilon) := \arcsin\left(\frac{\sin(\phi)}{\sin(\varepsilon)}\right) \text{ ou } \pi - \arcsin\left(\frac{\sin(\phi)}{\sin(\varepsilon)}\right).$$

8. DIRECTION OF SUNSETS

For the anecdote, arriving in Reunion, I often wandered around the barachois. I really liked going to see the sun go down there, to the west overall, slightly to the north since we are in the southern hemisphere (21° south). All this made him lie down in the sea, slightly to the right of a cliff below which the new coastal road was being built. And then one fine day, the sun began to set behind the Mountain (capital because it is the name of a town of St Denis). Having already started well in

the writing of this file, I told myself that I could solve the kind of question: at such latitude, from what date to what date the sun will set in this or that direction.

Before considering any rotation, let's put the globe with the south pole north pole axis vertically, and plot at the point of latitude ϕ and longitude 0 the two vectors that generate the plane tangent to the sphere at this point. We call these vectors \vec{e}_N and \vec{e}_O to signify that the first is the unit vector in the north direction and the second in the west direction. We then have

$$\vec{e}_o = \begin{pmatrix} 0 \\ -1 \\ 0 \end{pmatrix} \text{ et } \vec{e}_n = \begin{pmatrix} \sin(\phi) \\ 0 \\ \cos(\phi) \end{pmatrix}.$$

Let's take again the notations of the section 1 After rotation of an angle ω around the axis of z then According to (3.1), the phase shift that we had achieved was worth

$$\delta = \arctan\left(\frac{-\tan(\tau)}{\cos(\varepsilon)}\right) \quad (+\pi \text{ si } \tau \in \left[\frac{\pi}{2}, 3\frac{\pi}{2}\right]).$$

This phase shift was convenient to center the day at noon but here, it is the real value of ω that will matter to us. With phase shift, always according to (3.4), we have so without phase shift, the respective angles of sunrise and sunset are

$$(8.1) \quad \omega_{lever} = \arctan\left(\frac{\tan(\tau)}{\cos(\varepsilon)}\right) - \arccos\left(\frac{\sin(\varepsilon) \sin(\phi) \cos(\tau)}{\cos(\phi) \sqrt{\cos^2(\varepsilon) \cos^2(\tau) + \sin^2(\tau)}}\right)$$

and

$$(8.2) \quad \omega_{coucher} = \arctan\left(\frac{\tan(\tau)}{\cos(\varepsilon)}\right) + \arccos\left(\frac{\sin(\varepsilon) \sin(\phi) \cos(\tau)}{\cos(\phi) \sqrt{\cos^2(\varepsilon) \cos^2(\tau) + \sin^2(\tau)}}\right).$$

Remembering that $\cos(a+b) = \cos(a)\cos(b) - \sin(a)\sin(b)$ (because real part of a product is worth product of real parts minus product imaginary parts), as well as $\cos(\arccos(x)) = x$, $\sin(\arccos(x)) = \pm\sqrt{1-x^2}$ and $\cos(\arctan(x)) = \pm\frac{1}{\sqrt{1+x^2}}$, and $\sin(\arctan(x)) = \pm\frac{x}{\sqrt{1+x^2}}$ with the sign to be determined with a little common sense, we find, by putting u and v the respective arguments of the arctangent and the arccosine:

$$\begin{aligned} \cos(\omega_{sunset}) &= \cos(\arctan(u)) \cos(\arccos(v)) - \sin(\arctan(u)) \sin(\arccos(v)) \\ &= \frac{v - u\sqrt{1-v^2}}{1+u^2} \end{aligned}$$

et

$$\begin{aligned} \sin(\omega_{couset}) &= \cos(\arctan(u)) \sin(\arccos(v)) + \sin(\arctan(u)) \cos(\arccos(v)) \\ &= \frac{u\sqrt{1-v^2} + v}{1+u^2}. \end{aligned}$$

If we consider the sun as a point at infinity in the direction Ox , the vector between the point where we are and the sun is always $e_x = \begin{pmatrix} 1 \\ 0 \\ 0 \end{pmatrix}$, a fortiori at the time of sunset.

To have the components in the local coordinate system (\vec{e}_N, \vec{e}_O) , it is "enough" to project this vector on the two elements of the base: $(\mathfrak{M}_{\varepsilon, \tau, \phi, \omega_{coucher}} e_y, \mathfrak{M}_{\varepsilon, \tau, \phi, \omega_{coucher}} e_z)$. The vector e_x actually belongs to the plane generated by these two vectors, because the moment of sunset precisely corresponds to the moment when the next component $\mathfrak{M}_{\varepsilon, \tau, \phi, \omega_{coucher}} e_x$ equals zero.

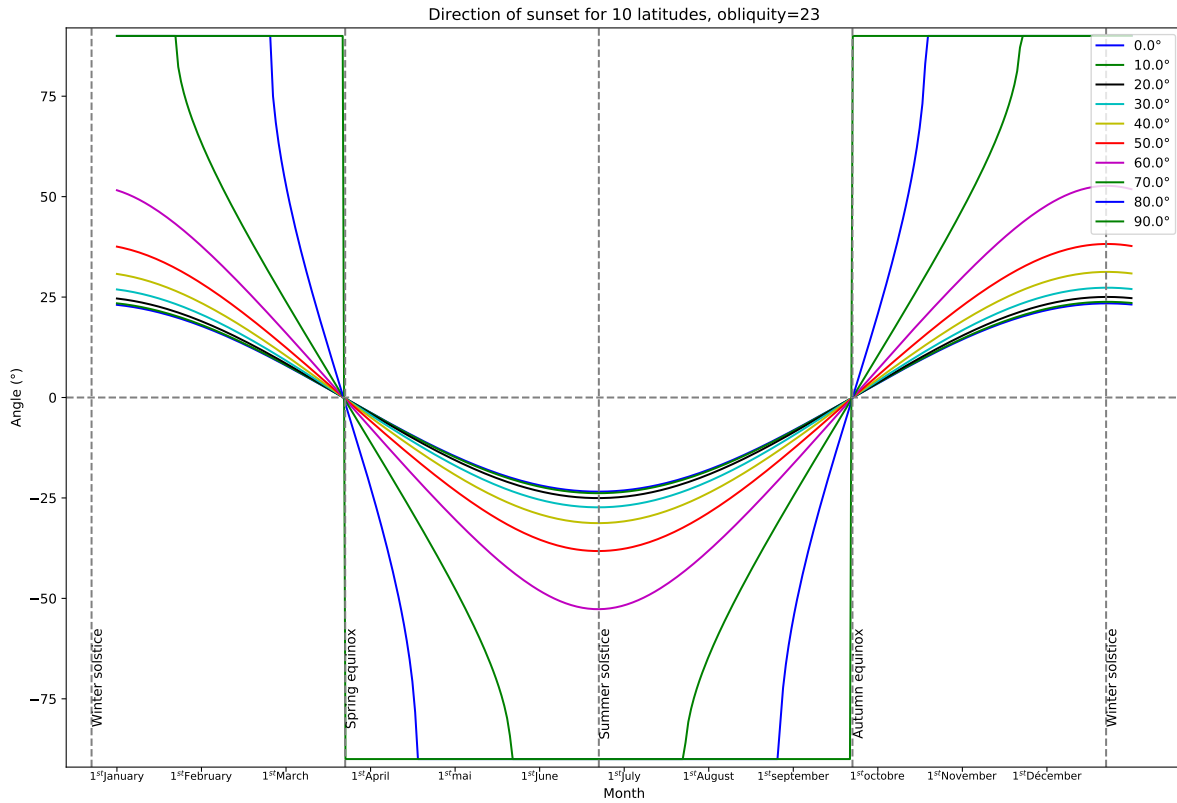
- And the western component is worth $\mathfrak{M}_{\varepsilon,\tau,\phi,\omega_{coucher}} e_y \cdot e_x = (\mathfrak{M}_{\varepsilon,\tau,\phi,\omega_{coucher}})_{1,2}$ i.e.

$$\sin(\tau) \cos(\omega_{coucher}) - \cos(\varepsilon) \cos(\tau) \sin(\omega_{coucher})$$

- And the northern component is worth $\mathfrak{M}_{\varepsilon,\tau,\phi,\omega_{coucher}} e_z \cdot e_x = (\mathfrak{M}_{\varepsilon,\tau,\phi,\omega_{coucher}})_{1,3}$ i.e.

$$\cos(\tau)(-\cos(\varepsilon) \sin(\phi) \cos(\omega_{coucher}) - \sin(\varepsilon) \cos(\phi)) - \sin(\tau) \sin(\phi) \sin(\omega_{coucher})$$

Actually, the data of only one of the two preceding quantities makes it possible to deduce the other (except for the sign, which can then be determined according to the season) because the sum of their squares is 1, the vector e_x being unitary. If we are interested only in the direction, ie by the angle formed between e_x and the direction EAST, we know that its cosine is worth the opposite of the western component, its sine being worth the northern component (thus the sign of the sine allows to know if the angle is worth $+\arccos(\dots)$ or $-\arccos(\dots)$), and its tangent the quotient north component/component west. The reader can develop the calculation by replacing the values of the cosines and sines of ω_{sunset} (resp. ω_{raise}) by the values obtained previously as a function of u and v , then to find out if there are simplifications. Numerically, we obtain this (in polar night situation, we represent the angle as being worth 90° and in polar day situation as being worth -90° : in these cases, there at sunset or sunrise, and this convention allows to represent continuous functions):



REFERENCES

- [1] kernel description. http://kaekoda.free.fr/bup/bup2_html/bup2_htmlse4.html.
- [2] day time. <https://en.wikipedia.org/wiki/Daytime>.
- [3] durée du jour. <https://maths-au-quotidien.fr/lycee/duree.pdf>.
- [4] jean-louis dufresne. <https://planet-terre.ens-lyon.fr/article/inegale-temperature.xml>.
- [5] solar irradiance. https://en.wikipedia.org/wiki/Solar_irradiance.
- [6] sunrise. https://en.wikipedia.org/wiki/Sunrise_equation.
- [7] twilight. <https://en.wikipedia.org/wiki/Twilight>.
- [8] Alice Nadeau and Richard McGehee. A simple formula for a planet's mean annual insolation by latitude. *Icarus*, 291:46–50, 2017.

(A. Bordas) LYCÉE BELLEPIERRE, SAINT DENIS, RÉUNION, FRANCE
E-mail address: alexandre.bordas@ac-reunion.fr