

TITLE: Vital Signs: Seismology of ocean worlds

AUTHORS:

Steven D. Vance^{1*}, Sharon Kedar¹, Mark P. Panning², Simon C. Stähler^{3,4}, Bruce G. Bills¹, Ralph D. Lorenz⁵, Hsin-Hua Huang (黃信樺)^{6,7}, W. T. Pike⁸, Julie C. Castillo, Philippe Lognonné⁹, Victor C. Tsai⁷, Alyssa R. Rhoden¹⁰

AFFILIATIONS:

¹ Jet Propulsion Laboratory California Institute of Technology, Pasadena, California.

² Department of Geological Sciences, University of Florida, Gainesville, Florida.

³ Dept. of Earth and Environmental Sciences, Ludwig-Maximilians-Universität (LMU), Munich.

⁴ Leibniz Institute for Baltic Sea Research (IOW), Rostock.

⁵ Johns Hopkins Applied Physics Laboratory, Laurel, Maryland.

⁶ Institute of Earth Sciences, Academia Sinica, Taipei.

⁷ Seismological Laboratory, California Institute of Technology, Pasadena, California.

⁸ Optical and Semiconductor Devices Group, Department of Electrical and Electronic Engineering, Imperial College, London

⁹ Univ Paris Diderot-Sorbonne Paris Cité, Institut de Physique du Globe de Paris, Paris.
Engineering, Imperial College, London.

¹⁰ School of Earth and Space Exploration, Arizona State University, Tempe, Arizona.

*Corresponding Author: svance@jpl.nasa.gov, MS 321-560, 4800 Oak Grove Drive, Pasadena, California, 91109, USA.

RUNNING TITLE: Vital Signs

Keywords: Seismology, Redox, Ocean Worlds, Europa, Ice, Hydrothermal

ABSTRACT:

Ice covered ocean worlds are probably seismically active. Measuring that activity can provide information about global and local habitability. This article examines the likely seismic activity of known and potential ocean worlds. We describe objectives and possible implementations for icy moon seismology. For currently known ocean worlds, we consider science objectives and technical challenges, and suggest priorities based on feasibility and potential science return. A seismic experiment could be less complex and less susceptible to noise than those implemented on Earth's Moon and planned for Mars. Such an investigation could probe the transport properties and radial structure of ocean worlds, yielding critical constraints on potential redox fluxes, and thus habitability.

Introduction

The coming years and decades could see the development and launch of a series of missions to explore the ocean worlds of the solar system. Space missions—*Voyager*, *Galileo*, *Cassini*, *New Horizons*—and ground based observations have returned strong evidence for salty oceans within Europa, Ganymede, Callisto, Enceladus, and Titan, and indications of potential oceans or partially molten regions in Triton and Pluto (Nimmo and Pappalardo, 2016), Dione (Beuthe et al., 2016) and Ceres (Ruesch et al., 2016). The primary goals of ocean world missions would be to characterize the habitability of the most promising bodies and to search for life. Their interiors hold the clues for determining their thermal and chemical make-up and thus their habitability.

Planetary interiors are generally investigated with a combination of gravity science and magnetic field mapping. However, these techniques are limited in the extent of the information they can return because they cannot unambiguously retrieve structural boundaries (petrological or mechanical). Radar sounders can sense such boundaries but are limited in penetration depth to a few km or tens of km. The technique that can most efficiently reveal the detailed structures of planetary interiors is seismology. Ultra-sensitive seismometers are critical for detecting faint motions deep within the planet and activity closer to the surface. Such motions can be used to determine interior density structure while also revealing active features such as plate tectonics, volcanism, oceanic and ice flow, and geyser-like eruptions. These broad applications of planetary seismology have been well explored at solid silicate bodies, such as our Moon and now Mars with the InSight mission slated for launch in 2018. In this paper we focus on assessing the possibility for life in ocean worlds by listening for distinct

“vital signs” of present day activity: fluid motion in the shallow subsurface, seismic signals emanating from cryovolcanos, and internal ocean circulation, by analogy with recent developments in cryoseismology on Earth (Podolskiy and Walter 2016).

We describe objectives and possible implementations for icy moon seismology. For currently known ocean worlds, we consider science objectives and technical challenges. We suggest priorities based on feasibility and potential science return. To motivate the astrobiological applications of planetary seismology, we first describe science questions and seismic characteristics of known and candidate ocean worlds.

Science Questions and Seismic Characteristics

The ice was here, the ice was there,

The ice was all around:

It cracked and growled, and roared and howled,

Like noises in a swound!

-The Rime of the Ancient Mariner (1797) by Samuel Taylor Coleridge

Here we argue that tidally influenced icy worlds with underlying oceans should be seismically active. More detailed modeling can be applied to many of the topics herein, to gain a better understanding of the likely signals and appropriate implementations for measuring them. We consider the general seismic characteristics of ocean worlds by association to what has been learned from the Earth and Moon. We point to recent developments in seismic studies on Earth as possible analogues for features of astrobiological interest on other worlds. A key aspect of this discussion is the connection between geophysical attributes, their connection to seismicity, and implications for habitability.

Tides are a primary consideration, as they may drive multiple types of seismic sources. The estimated tidal dissipation in known ocean worlds suggests frequent and energetic seismic activity. Table I shows the comparative tidal dissipation estimated for different targets. If the ice is thicker than a few km, tidal dissipation is probably larger there than in the rocky interior; of Europa's estimated dissipation of ~1000 GW (Tobie et al., 2003; Hussmann and Spohn, 2004; Vance et al., 2007) only 1-10 GW is expected in the rocky mantle. While modest in comparison to dissipation in the ice, this exceeds the Moon's 1 GW of tidal energy (the nominal minimum for Europa's mantle), which is known to generate continuous seismicity with intensity following the tidal period (Goins et al., 1981). For homogeneous small bodies such as the moon or the rocky interiors of ocean worlds, the lag between tidal and seismic dissipation is negligible (Efroimsky, 2012).

Tidal dissipation in the ice exceeds that in the Moon for all known ocean worlds except Callisto (Table I). Resulting seismicity has been modeled only at Europa, and only for fractures opening at the surface (Kovach and Chyba, 2001; Lee et al., 2003; Panning et al., 2006). Seismic slip of deeper faults—within the ice as well as at the surface—and movement of melt are also possible sources.

In the rocky interior, more radiogenic heat or residual heat of formation should lead to stronger tidal heating of the mantle (e.g. Showman and Malhotra, 1997; Cammarano et al., 2006; Bland et al., 2009). However, both occurred earlier in the solar system's history, which creates uncertainty in the current level of seismic activity in the rocky interiors. The thermal state and density of the rocky mantle provide clues to continuing volcanic activity (Barr et al., 2001), water rock interaction, and the corresponding flux of reducing materials (H_2 , CO_2 , H_2S

CH₄; McCollom, 1999; Hand et al. 2009; Holm et al., 2015; Travis and Schubert, 2015; Vance et al., 2016).

Oceans can also have a large tidal response due to Rossby-Haurwitz waves associated with obliquity and eccentricity (Tyler, 2008, 2014; Chen et al., 2014; Matsuyama, 2014; Kamata et al., 2015; Beuthe et al., 2016). Such tidally-driven lateral flows may reach speeds comparable to the highest speeds in ocean currents on Earth ($>1 \text{ m s}^{-1}$; Tyler, 2008, 2014). Resulting dissipation has been parameterized as a term (Q) accounting for effects such as boundary-layer friction, form drag, and transfer of momentum to the overlying ice. Seafloor topography causing such dissipation could include mountains with heights exceeding Earth's seamount heights (8 km; Wessel et al., 2010) owing to lower gravity, and by analogy to mountain features on Io (Bland and McKinnon, 2016). The ice shelf's tidal displacement ($u_t \approx 30 \text{ m}$ for Europa; Moore, 2000) and thickness variation with latitude (Nimmo et al., 2007a) also constitute sources of topography that varies with time.

Fractures have been a presumed mechanism for seismicity in fractured ice shells covering ocean worlds. Their formation at Europa and to a lesser extent Ganymede and Enceladus has been modeled in detail (Lee et al., 2003, 2005; Kattenhorn and Hurford, 2009; Nimmo and Manga, 2009; Rhoden et al., 2012; Walker and Schmidt, 2015). Chaotic terrains, sills, pits, and domes observed on Europa are also candidate sources (Collins and Nimmo, 2009; Michaut and Manga, 2014; Culha and Manga, 2016). Their frequencies of occurrence and corresponding energy release are uncertain, as discussed below.

Table I here

Impacts are probably too infrequent on Europa to be a source of seismic events on the putative ~month-long timescale of a lander (0.002–5 predicted direct P detections per year; Tsuji and Teanby, 2016). For a short-duration mission, impacts are probably no better a source of seismic information on other ocean worlds. The impact probability for Ganymede is roughly double that for Europa, but the expected impact speeds are ~30% smaller (Zahnle et al., 2003), reducing the kinetic energy (as v^2) and therefore the expected seismic energy. Callisto, more distant from Jupiter, has a similar impact probability to Europa, but with even smaller impact speed (40% less). The impact rate and impact speeds on Titan are similar or less than those of Callisto, and in any case impactors would be a less effective seismic source owing to atmospheric breakup and wind noise. Triton has a similar rate of impacts as Europa (Zahnle et al., 2003).

Fluid motion on Earth generates unique and distinctive seismic sources. Detecting intraglacial water transport would confirm the presence, at least locally, of hydrological activity and chemical gradients that might be associated with life. If fluids form near the surface—for example, by sill emplacement (Michaut and Manga, 2014) or in association with accumulated brines under chaos features (Schmidt et al., 2011)—they should migrate downward through porous channels in the underlying warm ice and into the ocean (Sotin et al., 2002; Kalousova et al., 2014). Alternatively, if viscous closure of pores prevents such downward motion, fluids can move laterally or even upward under hydrostatic pressure toward topographically low regions (Schmidt et al., 2011). Lineaments may also generate melt if they move regularly and generate sufficient shear heating (Nimmo et al., 2007b). The slip rate needed to melt ice may be smaller

than the 10^{-6} m s^{-1} suggested by Nimmo and Gaidos (2002), due to fluid generation at grain boundaries in low-temperature ice (McCarthy and Cooper, 2016).

Europa

Seismology could be used to constrain the rate of overturn of Europa's ice, which is linked to the flux of oxidized materials into the underlying ocean (Hand et al., 2007, 2009; Greenberg, 2010; Pasek and Greenberg, 2012; Vance et al., 2016). The ice is young (30-100 Myr; Zahnle et al., 2008) and extensively fractured, suggesting a high regularity of activity. The global surface is covered with layer upon layer of linear fractures and bands, possibly organized by plate tectonics and subduction (Greenberg et al., 1998; Kattenhorn and Prockter, 2014). Porosity gradients are also expected (Nimmo and Manga, 2009).

Seismology could aid in understanding the deposition of materials on the surface of Europa. Extrusion of brines onto the surface (Collins and Nimmo, 2009; Kattenhorn and Prockter, 2014) may create conditions analogous to geyser formation and eruption on Earth. Eruptive emissions, water jetting 100s of km above Europa's surface, inferred in Hubble imagery on two occasions (Roth et al., 2014; Sparks et al., 2014), seem to vary in strength based on their intermittent detection, but the mechanism behind its occurrence remains to be confirmed.

Seismic information characterizing Europa's rocky interior would help to determine whether there is a serpentinized layer in the upper part of the rocky crust, from which hydrogen dissolves into the ocean. A layer of hydrated material would be characterized by slower P- and S-wave velocities. The likely occurrence of cracks opened upon cooling (Vance et al., 2007) would generate wave scattering. Constraining this flux is a crucial aspect of

determining Europa's long-term habitability (Vance et al., 2016). Given the likelihood of an active and noisy ice shell, as noted by Panning et al. (2006), the biggest challenge to detecting seismic waves from Europa's mantle may be discerning their signatures from the higher amplitude noise environment of the ice.

Enceladus

The south polar plumes of Enceladus provide the only confirmed example of active cryovolcanism in the solar system (*e.g.* Spencer and Nimmo, 2013, *ibid.*). Possible mechanisms driving the plumes involve both flow of liquids within the ice (Roberts and Nimmo, 2008; Kite and Rubin, 2016) and boiling of liquids reminiscent of geysers or volcanoes on Earth (Postberg et al., 2009). These features have characteristic frequencies and overtones determined by the fluid composition and channel geometries.

Orbital position modulates the plume's output (33-hour period; Hedman et al., 2013), with fluxes highest when the conduits at the south pole are under tension from tidal forces, so it seems likely that Enceladus's lithosphere is being tidally deformed. Because the cold, fractured ice at the surface is too rigid to respond viscoelastically, it also seems likely that this deformation is accommodated by stick-slip motion much as along tectonic faults on Earth (Nimmo et al., 2007b), with the associated excitation of seismic signals.

The presence of silica nanograins in many Enceladus ice particles (Hsu et al., 2015) suggests that hydrothermal activity exists in the interior, with rock-water interactions in a slightly alkaline solution above 90°C. On Earth, ocean-bottom seismometers are used to study seafloor hydrothermal activity in detail (*e.g.*, Tolstoy et al., 2008). As discussed below, listening for such activity from the surface may be difficult.

The Large Icy Satellites as Deep Ocean Worlds

The large satellites, Ganymede, Callisto, and Titan, contain oceans extending hundreds of km into their interiors. These deep ocean worlds are intriguing targets for astrobiology because of the possibility for remnant heat and internal activity, particularly for Ganymede, and also because the high pressures in their interiors may provide clues to the nature of volatile-rich exoplanets.

The large icy satellites have low densities and relatively high moments of inertia consistent with very thick H₂O layers (Table I). Dense high-pressure ices (III, V, VI) probably cover the lower portions of their oceans (e.g., Poirier, 1982). Experimental phase equilibria (Hogenboom et al., 1995) and thermodynamic measurements in salty fluids (Vance et al., 2013) support the idea that brine layers can persist underneath and between high-pressure ice layers. Thermal models demonstrate the plausibility of such a scenario (Vance et al., 2014), but for such a “Dagwood sandwich” to occur would require an increase of internal heat in the rocky mantle after the formation of high-pressure ices. The related scenario of “upward snow”—buoyant high pressure ices in the lower part of a salty ocean—requires very high salinity that likely occur only as the ocean near complete freezing. Recent work suggests that fluid motions within the high pressure ices may govern heat transport through multi-phase convection (Choblet et al. *in press*; Kalousova et al. *personal communication*) and porous flow (Goodman, 2016).

Seismology applied in such places would serve to probe not only the depths of the upper ice and ocean, but also by the thicknesses of these high-pressure ice layers, their temperature structure and thus their geodynamic state, and the possible presence of fluids

within and between them. As at Europa (Vance et al., 2016), the temperature and mineralogy of these exotic deeper interior layers, and the extent of water-rock interaction govern the geochemistry and thus the habitability of deep ocean worlds.

Ganymede

The upper ice Ih layer covering Ganymede is probably thicker than 30 km, and possibly thicker than 150 km if it failed to retain its early heat (Vance et al., 2014). The internally produced magnetic field suggests a hot interior with a molten iron core (e.g. Bland et al., 2008, Kimura et al., 2009), so the thinner ice scenario seems more likely. Tidal heating was probably much more intense in the first few Gyr of its thermal-orbital evolution (Hussmann et al., 2004; Bland et al., 2009; Kimura et al., 2009). The relatively youthful surface geology (Collins et al., 2013) is consistent with active resurfacing related to solid state convection in the ice (Hammond and Barr, 2014). Seismology could be used to resolve the phase boundaries between different ice layers and probe for liquids beneath or between them, questions that the planned JUICE (Grasset et al., 2013) gravity and magnetometer measurements will not fully answer.

Callisto

The heavily cratered and darkened surface of Callisto suggests it is geologically dead (Moore et al., 2004). Despite appearances, *Galileo* observations of an induced magnetic response to Jupiter's field (Khurana et al., 1998; Zimmer et al., 2000) point to the presence of an ocean. Solid state convection probably continues in the 100 km or more of warmer ice below, making Callisto the only known example of solid state convection under a fully stagnant lid (McKinnon, 2006). While it has been assumed that Callisto is undifferentiated based on the

high inferred moment of inertia factor (Table I), its slow rotation amplifies non-hydrostatic errors so the inferred moment of inertia may be larger than the actual value by more than 10% (Gao and Stevenson, 2013).

If Callisto's ocean is nearly frozen, the ocean's salinity and possibly its ammonia content should approach the eutectic compositions suggested by Lewis (1971) and Kargel (1991) and explored in more detail for Europa (Kargel et al., 2000). As discussed above, it is conceivable that Callisto contains no high pressure ices, or that such ices are buoyantly unstable in the lower part of the ocean where they form. Signals of oceanic tidal dissipation would be more easily detected against the quieter noisescapes of the overlying ice. A seismic investigation at Callisto could confirm the presence of a subsurface ocean, determine its thickness, and test for the absence of high-pressure ices.

Titan

The hydrocarbon cycle shaping Titan's surface dominates the observed global chemistry. A major question governing Titan's global climate and habitability is the extent that surface hydrocarbons interact with the near subsurface (Hayes et al., 2008) and underlying aqueous ocean (e.g., Fortes, 2000; Fortes et al., 2007; Grindrod et al., 2008).

Cassini tracking data have exposed a time-variable component to Titan's gravity field (Iess et al., 2012) indicating that "Titan is highly deformable over time scales of days", with a k_2 Love number of ~ 0.6 indicative of the presence of a deep ocean. As at Enceladus, this deformation is likely to manifest in the generation of seismic signals, for example generated at the base of the crust (Mitri and Showman, 2008).

Movement of liquid in Titan's major sea Kraken Mare due to tides, winds and other effects is likely to lead to 10s of cm of local level change (Lorenz & Hayes, 2012), creating pressure variations on the sea-floor of around 100 Pa. This is a similar pressure fluctuation as it is measured on the deep sea-floor of the Earth (e.g. Cox et al. 1984), which excites the significant secondary microseism there (Longuet-Higgins 1950, Kedar et al. 2008). Therefore, it must be assumed that ocean-generated microseisms exist also on Titan and could be detected by a seismometer close to the sea shore.

Titan has the advantage that its thick atmosphere makes it easy to deliver instrumentation to the surface by parachute: the 2007 NASA Titan Explorer Flagship study included a Pathfinder-like lander equipped with a seismometer (Leary et al, 2007). The thick atmosphere also minimizes diurnal temperature changes that can generate local disturbances. On the other hand, meteorological pressure variations acting on the surface, and local wind stresses, may generate both ground deformations (*e.g.*, Lorenz, 2012) that increase the need for strong coupling to the ground and might be the source of atmospheric excitation of surface waves and normal modes through solid planet-atmosphere coupling (Kobayashi and Nishida, 1998; Lognonné et al., 2016).

Candidate ocean worlds

Triton

Triton's retrograde highly inclined orbit and near zero eccentricity imply a complex orbital evolution (Chyba et al., 1989), potentially beginning with Triton's capture from a binary

pair (Agnor and Hamilton, 2006). Triton's surface displays arcuate fractures reminiscent of cycloids on Europa (e.g. Kattenhorn and Hurford, 2009), and plumes that may be correlated with fractures (Collins et al., 2009, *ibid.*). Although Triton's geology has previously been attributed to exogenic processes (e.g. changes in solar insulation), recent work makes the case for a warm interior, perhaps including a liquid water ocean, caused by obliquity tides (Nimmo and Spencer, 2015 *ibid.*) that may enable endogenic geologic activity. Stresses induced by Triton's slow inward migration toward Neptune may also drive ongoing activity (Prockter et al., 2005) such as has been hypothesized for Mars's moon Phobos (Hurford et al., 2016). Ongoing tidal deformation, cryovolcanism, or convection within the surface ice layer could all produce seismic energy, enabling characterization of Triton's interior structure and detection of an ocean layer, should it exist.

Pluto

Even after the *New Horizons* encounter, it is still an open question whether Pluto has or once had a subsurface ocean. Surface features on Pluto imply a thick, strong lithosphere of water ice, and extensional tectonics dominate over compressional (Moore et al., 2016). Neither observation attests conclusively to the presence of an ocean now or in the past (Robuchon and Nimmo, 2011; Barr and Collins, 2015; Keane et al., 2016), although Pluto's shape may hold additional clues (Nimmo et al., 2016). A major potential finding of a seismometer on Pluto would be the characterization of the interior structure; in particular, constraining the depth of the lithosphere and determining whether there is currently a liquid layer. Seismic sources may be limited on Pluto due to a lack of tidal deformation to drive activity. Convection within the ice shell, if it occurs, may provide sufficient seismic energy to probe the interior. Hypothesized

convection of volatile ices within (so-called) Sputnik Planum may also provide some detectable seismicity, but the ice layer may be too thin for a seismometer to probe detailed structure at the base of the deposit.

Ceres

Evidence returned by the *Dawn mission* for recent cryovolcanic activity at Ahuna mons (Ruesch et al., 2016) suggests that Ceres hosts partially molten material in its subsurface, at least locally. Chloride salts were expected with the sodium bicarbonate observed at Occator (De Sanctis et al., 2016; Castillo-Rogez et al. *submitted*) and would remain as supersaturated brines at present. The relatively high viscosity of the source inferred for Ahuna mons suggests the presence of a few percent melt (5-10%) localized at material grain boundaries, as observed in terrestrial glaciers (De La Chapelle et al., 1999). The response of a medium combining a network of melt in an otherwise solid matrix, of ice, silicates, and carbonates in the case of Ceres (Fu et al., *submitted*), has been studied. The prospects for investigating these using seismology are dim, as Ceres lacks an obvious source of seismic signal except for the occasional meteorite impact. As noted above, meteorites are not expected to represent a major seismic source over the course of a short, month-long mission. Micrometeorite impacts can inform about the local environment of the asteroid and would be useful for understanding surface weathering (Keller et al.), but are too weak to inform on deep interior properties. A better approach to probing deep interior may come from long-term monitoring of Ceres' rotational dynamics (Rambaux et al., 2011).

Measurements

It is difficult to predict what seismicity the various ocean worlds will produce. As described in the preceding section, each world has its unique and conjectured structure, and is subject to unique tidal forces and largely unknown internal processes. We can hazard a guess at tectonic and non-tectonic seismic frequency and amplitude ranges. In this section we consider the measurements of activity and potential “vital signs” in ocean worlds. As above, the focus is on Europa. Candidate sources for Europa are illustrated in Figure 1.

Figure 1 here

Tidally driven surface fractures on Europa have been the subject of several prior seismic studies (Kovach and Chyba, 2001; Lee et al., 2003; Cammarano et al., 2006; Panning et al., 2006), focused on broadband signals in 0.001 to 10 Hz range and trapped waves within the ice. Within the ice, velocity variation with depth will create trapped shear-horizontal (SH; Love) and shear-vertical (SV; Rayleigh) surface waves. Another SV mode (Crary, 1954), propagates by constructive interference of internal reflection within the ice. This constructive interference occurs only at a characteristic frequency, f , which is a function of the ice shell thickness H and shear velocity in the ice, $f = V_S / (H \cos \theta_{cr})$, where the critical angle is defined as $\theta_{cr} = \sin^{-1}(V_S / V_P)$. For a 20 km ice shell $f \approx 0.11$ Hz, for a 5 km ice shell $f \approx 0.44$ Hz. The wave propagates at a horizontal phase velocity of $V_S / \sin \theta_{cr}$, and therefore will arrive after the first arriving compressional waves, but preceding the direct SH waves. At relatively high frequencies, Rayleigh waves do not sense the bottom of the ice shell, and the small depth dependence of velocity within the ice shell leads to a non-dispersive Rayleigh wave with equal phase and group

velocity. At longer periods, the waves interact with the bottom of the ice shell and transition into a flexural mode with phase velocity proportional to the square root of frequency and group velocity higher than phase velocity by a factor of 2. The transition between these two types of surface waves produces a group velocity peak at a characteristic frequency between 0.1 and 0.01 Hz that depends primarily on the ice shell thickness (Panning et al., 2006). A 3-axis seismometer monitoring Rayleigh, Love and Crary waves from 0.01-10 Hz might determine ice thicknesses in the range 5-50 km, subject to the ability to localize events and characterize velocity dispersion (Kovach and Chyba, 2001, Lee et al., 2003, Panning et al., 2006).

Free oscillations: The frequency and amplitude of planet-scale free oscillations depend on the body's size, the thickness of its ocean-ice layer, and the excitation mechanism. The "football shaped" mode ${}_0S_2$ was used by both Panning et al (2006) and by Lekic and Manga, (2006) to illustrate possible excitation by tidal and tectonic forcing. Although Europa's radius is a factor of ~ 4 smaller than Earth's, the excitation of ${}_0S_2$ is low (~ 0.1 mHz) compared to the equivalent Earth's normal mode (~ 0.3 mHz) due to the presence of a water ocean, which mostly controls the ${}_0S_2$ period. Tectonic excitation of this mode by even a $Mw=8$ ice-quake is likely undetectable (Panning et al., 2006). Tidal forcing might excite ${}_0S_2$, as investigated for Europa and Enceladus (Lekic and Manga, 2006), though this may take place only for specific ocean depths. The frequency of the normal modes depends on the thickness of the ice-ocean layer. Detecting such normal modes would place a strong constraint on the depth of the ocean and the thickness of the ice crust.

Higher normal modes may be more energetically excited, as often occurs with large terrestrial quakes. Scaling considerations suggest that a $Mw=7$ quake would excite modes in the

~10 mHz frequency range. Another intriguing possibility is a low-level background excitation of normal modes by motion in the ocean. On Earth, seismic normal modes at frequencies ~10mHz are excited at a nearly constant level by interaction of the ocean with the continental shelf (Webb, 2007) and comparable excitations have been proposed for Mars and Venus (Kobayashi and Nishida, 1998). Although the excitation mechanism for an ocean entirely covered in ice will undoubtedly differ, the possibility of a constant excitation of normal modes is intriguing as it may shed light on both internal structure and oceanic processes.

High-Q peaks at even lower frequencies (nHz) on Earth are hypothesized to arise from solar or magnetospheric forcing (Thompson and Vernon, 2015). Such signals are generally suspect due to magnetic interference with instrumentation (e.g. Forbriger et al. 2010). It is interesting to consider whether the ~300 and ~700 nT fields at Europa (Kivelson et al., 2009) and Ganymede (Kivelson et al., 2002), respectively, would also induce current signatures (Tyler, 2011) observable in seismic data, perhaps on relatively short timescales coincident with decametric burst emissions (e.g., Romero-Wolf et al., 2015, 2016).

Cryovolcanic activity can take two main forms: effusive activity—as suspected at Pluto and proposed for Europa (Kattenhorn and Prockter, 2014) and Titan (Tobie et al., 2006)—or explosive activity as observed at Enceladus (Spencer and Nimmo, 2013) and Europa (Roth et al., 2014; Sparks et al., 2016). The latter should be accompanied by a characteristic seismic signature that is periodic in nature.

There is no direct Earth analogue for cryovolcanic activity. Volcanic degassing episodes (pre-eruptive metastable phases), often lasting for days to months (Harlow et al., 2004), can be used as a basis for estimating the amplitude and frequency content of gas-induced seismicity.

Another analogue is the seismic activity observed at terrestrial geysers, where a mixture of water, steam, CO₂, and sulfur is transported through a conduit system. During the onset of dormant volcanic activity, seismicity is typically composed of micro-quakes ($M_w < 1$) and long-period (LP; > 1 s) events (Chouet et al., 1994) with quasi-monochromatic signatures. As the eruption progresses, individual LP events merge into a continuous background noise commonly referred to as volcanic tremor. The very low amplitude signals from such events means they would be useful only for a local seismometer or network. Figure 2 illustrates what seismic information might be detected near an Enceladus plume from volatile transport through a hypothesized conduit system.

The underlying physics in such a system is non-linear, and produces seismic signatures that depend on the fluid properties and the conduit geometry. In many instances, observed on terrestrial volcanoes and geysers, multi-phase flow results in non-linear interactions between the fluid and surrounding solids, giving rise to unique spectral signatures (Julian, 1994). The seismic signal propagated from the source to the seismometer typically generates the appearance of a continuous “hum”.

Figure 2 here

Fluid flow through porous channels or fractures would lead to percolation of fluids analogous to subglacial flows observed seismically on Earth. Unlike brittle failures in rock or ice, which are associated with distinct P, S, and surface waves, flow-driven seismicity results from a continuous interaction between the moving fluid and the surrounding rock or ice (Bartholomaus et al., 2015; physics behind this described by Gimbert et al., 2014, 2016). Such seismicity can be caused by a range of fluid states and flow regimes, but commonly appears as

a continuous low amplitude background vibration (Fig. 3). A rarely described but especially interesting analogue was observed by *Roeoesli et al* (2016), who recorded the seismic signature of water in free fall draining through a glacial moulin from the surface to its base several hundreds of meters below. The seismic characteristic of drainage events, which last several hours, bear the hallmarks of flow induced seismicity displayed in Figure 3. The moulin drainage signal has a sharp onset and abrupt stop, and variable frequency content that closely tracks the measured water level in the moulin.

Figure 3 here

Trapped liquid layers within the ice, possibly hundreds of meters thick (Schmidt et al., 2011), would have lower sound speeds than surrounding ice and so would act as a wave guide if deep enough. Such a wave guide was found under the Amery Ice Shelf ($H \approx 500$ m) in East Antarctica using cross-correlations of ambient noise between 5-10 Hz. Incoherent noise makes such measurements very sensitive to instrument placement; in the Amery experiment, only a single station showed a clear signal from auto-correlation (Zhan et al., 2014).

Fluid movements within the ocean might also provide distinct signals. The main source of seismic noise on Earth is the ~ 3 -10 s background noise caused by opposing travelling ocean waves with overlapping frequency content. This noise source, known as ocean microseisms, results from a second-order interaction between surface gravity waves. Frequency doubling means the seismic signals have half the period of the originating swell (Longuet-Higgins, 1950). Ocean microseisms can be enhanced if they resonate within the water column, as theorized by Longuet-Higgins (1950) and demonstrated by Kedar et al (2008, 2011; see also Gualtieri et al., 2013, Arduin et al., 2015). This swell has a typical period of 13 s, resulting in seismic signal

excitation around 6 s. For a free surface ocean, the first mode of acoustic resonance takes place at $\frac{1}{4}$ wavelength. Given a speed of sound in water of 1500 m s^{-1} , the first mode of a $\sim 6 \text{ s}$ wave would take place when the ocean is 2.25 km deep. The pressure waves resonantly loading the ocean floor generate Scholte waves, surface waves that propagate along the water-rock interface and can be observed thousands of kilometers away from the source (Stutzmann et al., 2009).

On ocean worlds capped by ice, the first mode of resonant excitation would be $\frac{1}{2}$ the acoustic wavelength. The expected resonant period, T , would be:

$$T = 2h/c$$

where h is the ocean depth and c is the speed of sound in water. Assuming $c=1500 \text{ m/s}$, the resonant period could vary from 40 s for a 30 km ocean to 227 s for a 170 km ocean. If ocean microseisms occur in ocean worlds, Scholte surface waves along the water-ice interface might be detected by a very broad-band seismometer at the ice surface.

Hydrothermal activity would generate seismoacoustic signals that travel through the internal ocean and ice where they could be intercepted by a surface seismometer. For this and all oceanic measurements, the impedance mismatch between ocean and ice would limit the practicality of such measurements except for very high magnitude sources (Panning et al., 2006).

Events in the rocky interior (and to a lesser extent events in the ice layer) will excite Scholte-waves at the rock-ocean boundary. Their dispersion is used in exploration seismics and ocean acoustics to estimate the shear velocity of the sea floor sediment (Jensen & Schmidt, 1986). The wave coda—diffuse energy arriving after a clearly defined seismic phase—constrains

the amount of scattering, especially in the receiver-side crust, and thereby the heterogeneity within the ice layer. On the Moon, this has been used to derive the existence of the megaregolith layer (Goins et al., 1981; Blanchette-Guertin et al., 2012). In the ice shells of ocean worlds, it would constrain the distribution and extent of trapped fluid layers.

Global tidal flexure can also be a diagnostic of internal structure. Very long period seismology has been proposed for detecting the quasi-elastic deformation of Europa's crust (Korablev et al, 2011; Hussmann et al., 2011) from tilt of the ground relative to the local gravitational field vector due to the tidal cycle. This sort of measurement has been demonstrated for Earth's tide (e.g., Pillet et al., 1994). These measurements would be sensitive to thermal deformation of the ground, which will occur with almost exactly the same period as the tidal deformation period. Unlike on Earth, where lunar tides and solar effects can be separated after a few cycles, Europa's solar day differs from its sidereal day by only about 1%. Tidal flexure can also be measured from orbit (e.g., Grasset et al., 2013). Having such a capability on a landed spacecraft provides improved signal and a potentially longer baseline of measurement.

Mission Requirements and Constraints

How best to achieve science goals using seismology at a given world will be dictated by technical constraints on needed measurement sensitivity imposed by the physical environment. Precedents for planetary seismology approaches exist in the Apollo seismic network (Goins et al., 1981) and detailed studies for a Lunar Geophysical Network (Shearer and Tahu, 2010) and documentation for the planned Mars InSight mission (Banerdt et al., 2013).

Although the solar system's icy bodies share certain general environmental characteristics, it would be incorrect to presume that a single seismometer design would fit the science and mission requirements of all future ocean worlds lander missions. Seismometer technologies for terrestrial applications vary tremendously depending on their science and application objectives, environmental conditions and cost.

In general, the sensitivity, dynamic range, and bandwidth of the seismometer is dependent on the size of the proof mass, the damping of the suspension system, and the noise of the readout electronics (Lognonne and Pike, 2016). Consequently, the more sensitive the seismometer, the heavier, more-complex, more-delicate and more expensive it is. The challenge for planetary seismic exploration in general, and for ocean worlds in particular, is to devise the seismometer systems that deliver the science while fitting mission constraints. Because potential lander missions to the ocean worlds will focus on astrobiology, seismic investigations will need to focus on how to most effectively enhance the mission's objectives while levying minimal requirements on limited mass, power and bandwidth resources.

From the dawn of modern seismology, the study of the Earth's deep interior drove the sensitivity and frequency-band requirements. The Earth's global structure (inner-core, outer-core, mantle, and crust) was first determined using band-limited mechanical seismometers (Oldham, 1906). In later years, global seismology greatly benefited from the proliferation of broad-band, high-dynamic-range seismometers designed to globally detect underground nuclear explosion tests. These enabled the detection of subtle vertical and lateral variation within the Earth's interior. The oil exploration industry has concurrently evolved along a parallel

and entirely different path in which numerous high-frequency, cheap seismometers, commonly referred to as geophones, are used in active studies of the shallow (top ~10km) subsurface.

To date the only extra-terrestrial seismic studies were carried on the Moon, by the Apollo missions (Goins et al., 1981), and on Mars by the Viking landers (Anderson et al., 1977; Goins and Lazarewicz, 1979). See Lognonné & Johnson (2007,2015) for reviews of Planetary seismology results. In addition, InSight (Interior Exploration using Seismic Investigations, Geodesy and Heat Transport), a Discovery-class mission, will place a single geophysical lander on Mars to study its deep interior in November of 2018. The Apollo missions have incorporated both seismic technologies, establishing a sensitive seismic network for a global study of the deep lunar interior, as well as conducting a shallow active study using small explosives and geophones to study the shallow (~1km) lunar subsurface. The seismic network set up by the Apollo astronauts in multiple lunar landings was sensitive though narrow band (0.2-3 Hz) and detected over 7 years about ten thousand tidally triggered quakes that are presumed to occur at the base of the lunar lithosphere (~800-1000 km depth; Frohlich and Nakamura, 2009, Weber et al., 2009), as well as about 1000 meteorite impacts (Lammlein et al., 1974; Lognonné et al., 2009). These data constrain the depths of the lunar crust (e.g. Vinnik et al., 2001, Khan and Mosegaard, 2002; Chenet et al., 2006), its mantle (Khan et al, 2000; Lognonné et al., 2003; Gagnepain et al.2006), and its core (Weber et al., 2011, Garcia et al., 2011). A studied future mission to the Moon, the Lunar Geophysical Network (LGN) is identified as a high-priority New Frontiers class mission in the Planetary Science Decadal survey, and seeks to understand the nature and evolution of the lunar interior from the crust to the core. The LGN requires a very

broad band seismometer, ten times more sensitive than the current state of the art
(*International Lunar Network Science Definition Team, 2009*).

Both Viking landers have carried seismometers to Mars, but only the one on the Viking 2 deck has operated. The Viking data are often dismissed as having limited value due to the susceptibility of the lander mounted instrument to wind noise, but they helped constrain global seismicity on Mars (Anderson, 1976; Anderson et al., 1977). InSight's goals are to (1) Understand the formation and evolution of terrestrial planets through investigation of the interior structure and processes of Mars; (2) Determine the present level of tectonic activity and impact flux on Mars. Learning from the Viking experience, InSight will place a top-of-the-line broad-band high-dynamic-range seismometer (Lognonné and Pike, 2015) on the martian surface ensuring optimal coupling, and will effectively build a seismic vault around it including thermal control and wind and thermal shield.

InSight and the LGN represent one end-member on a spectrum of planetary seismic exploration concepts. Much like global studies of the Earth's interior, they require highly sensitive instruments. This requirement is further highlighted by the fact that both the Moon and Mars are significantly less active than Earth. As discussed below, these requirements can be substantially relaxed in the study of ocean worlds, which are expected to be seismically active. As described above, this means the seismometers delivered to the surface of the solar system's ocean worlds can be smaller, lighter, and less complex than InSight's broad-band seismometer.

Environmental Limitations on Lifetime

Mission profiles to different moons dictate a diverse design space covering duration, mass and power allocation, cumulative radiation tolerance, deployment capabilities. Table II shows the range of surface temperatures and estimated surface irradiation for current candidate ocean worlds (Nimmo and Pappalardo, 2016). Radiation is deemed to be mission limiting on Europa (Pappalardo et al., 2013), but is less problematic elsewhere, possibly enabling longer-lived investigations.

Table II here

Dynamic Range and Sensitivity

Potential seismic sources span a broad range of signal strengths and frequencies, which calls for measuring ground motions from nanometers to the tidal bulge of tens of meters (ten orders of magnitude).

Lander Noise

As reviewed in Lorenz (2012), landers can generate spurious signals. The seismometer on Viking was mounted on the lander deck, and wind noise rocking the lander on its legs was the dominant noise source. On Europa and other ocean worlds lacking atmospheres, this should not be a concern. Thermal creaking of metal structures, and movement of residual propellant in fuel tanks in response to changing temperatures, caused detectable noise on Apollo, even though those seismometers were placed on the lunar ground some distance away. The Apollo 11 instruments, 16 m from the lander, saw much more of this noise (e.g., Latham et al., 1970,

1972), and the instrument package on subsequent missions was deployed more than 100m from the landers.

Solar flux decreases with distance from the Sun (at Jupiter 25x and Saturn 80x less than at Earth). Thermal gradients should be less severe than at the Moon, and thus lander-induced noise should be weaker on a per-unit-mass basis, plus a lander may be expected to be much smaller physically than Apollo. Beyond this expectation, however, lander noise is difficult to predict in advance. Some mechanical operations, such as antenna articulation, regolith sample acquisition by a robot arm or similar device, and sample analysis operations such as grinding or valve actuations, may generate signals detectable by an on-board or even nearby seismometer. Indeed, the seismometer data may be useful in diagnosing any off-nominal behaviors of such equipment. However, it would be desirable to define extended 'quiet' periods when such operations are vetoed to allow seismic observations with the minimum lander background, and that such periods be distributed around the diurnal cycle to allow characterizing the ambient seismic activity as a function of the tidal cycle. As discussed above, installing a seismometer should be much simpler on airless bodies, and so such features may not be needed.

Studied Mission Implementations

A Europa Lander concept studied in 2012 (Pappalardo et al., 2013) would address habitability using a set of six broadband 3-axis seismometers (0.1-250 Hz) based on the Exomars and Insight instruments (Europa Science Definition Team, 2012). Detailed objectives were to “Understand the habitability of Europa’s ocean through composition and chemistry,” “Characterize the local thickness, heterogeneity, and dynamics of any ice and water layers,” and “Characterize a locality of high scientific interest to understand the formation and

evolution of the surface at local scales.” Lander lifetime was limited by the combination of Europa’s surface radiation (Table II) and constraints on shielding mass to fewer than 30 days spent on the surface. The average unshielded dose of $6\text{--}7\text{ rad s}^{-1}$ varies with latitude and longitude on Europa’s surface, as the incident flux of high-energy electrons (0.01-25 MeV) from Jupiter’s ionosphere centered around Europa’s trailing hemisphere has a longitudinal reach around Europa that diminishes with increasing energy (Paranicas et al., 2009; Patterson et al., 2012). Thus, radiation may be less limiting for a lander placed on the leading hemisphere. A Ganymede lander would also need to contend with intense radiation, albeit 20x less than that at Europa. The trailing hemisphere may be more irradiated, similar to Europa, but Ganymede’s intrinsic magnetic field may protect from irradiation around the polar regions.

On Titan the equatorial dune regions would provide good ground coupling (Coustenis, 2009; Lange, 2011) for addressing Titan’s interior, formation and evolution; characterizing and monitoring the environment to address Titan’s habitability; and investigating the degree of coupling between the atmosphere, surface, and interior. Seismology has also been included as part of studied impactor missions to Europa (e.g., Gowen et al., 2011, Jones et al., 2016), Ganymede (Vijendran et al., 2010), and Callisto (Franqui et al., 2016), with the goal of confirming and characterizing the ocean, probing the deeper interior structure, and assessing the level of seismic activity. A seismometer under development at the time (Pike et al., 2009) showed promise for withstanding the required 5-50 kgee impact deceleration.

The measured noise floor of the microseismometer that was successfully delivered to the InSight Mars 2018 mission demonstrates a sufficient sensitivity to detect a broad range of Europa’s expected seismic activity. While this seismometer is designated as “short period” (in

comparison to the CNES-designed very broadband (VBB) seismometer), the SP provides a sensitivity and dynamic range comparable to significantly more massive broadband terrestrial instruments. The sensor is micromachined from single-crystal silicon by through-wafer deep reactive-ion etching to produce a non-magnetic suspension and proof mass with a resonance of 6 Hz (Pike et al., 2014). The SP is well suited for accommodation on a potential Europa Lander. It is robust to high shock (> 1000 g) and vibration (> 30 grms). The sensor has been tested as functional down to 77K, below the lowest expected temperatures on Europa. All three axes deliver full performance over a tilt range of $\pm 15^\circ$ on Mars, allowing operation on Europa without leveling. The SP operates in feedback automatically initiated with power on of the electronics, achieving a noise floor below $1 \text{ ng}/\sqrt{\text{Hz}}$ in less than a minute. The total mass for the three-axis SP delivery is 635 g while the power requirement is 360 mW.

Example Science Traceability Matrix

Table III shows a candidate traceability matrix for Europa. Similar goals and associated objectives, measurements, and performance requirements can be developed for other ocean worlds. Based on the discussion presented here the level of activity could be only slightly less, or perhaps more in the case of Enceladus or Titan, so the anticipated sensitivity and dynamic range would be similar.

Table III here

Conclusion

Seismology is the best tool for remotely investigating possible “vital signs” in ocean worlds. Only a handful of possible seismic sources have been considered to date. Detecting

fluid-related seismic signatures similar to those on Earth would provide key information for constraining available redox fluxes and locating possible niches for life. Further work should consider the mechanisms that might give rise to such sources, their signal strength and propagation, and detailed means for investigating them.

Acknowledgements

We thank for their helpful input Sridhar Anandakrishnan, Bruce Banerdt, Jason Goodman, and Jennifer Jackson. This work was partially supported by strategic research and technology funds from the Jet Propulsion Laboratory, Caltech, and by the Icy Worlds node of NASA's Astrobiology Institute (13-13NAI7_2-0024). The research was carried out at the Jet Propulsion Laboratory, California Institute of Technology, under a contract with the National Aeronautics and Space Administration. Copyright 2016. All rights reserved.

Author Disclosure Statement.

No competing financial interests exist.

References

- Agnor, C. B., and Hamilton, D. P. (2006) Neptune's capture of its moon Triton in a binary–planet gravitational encounter. *Nature*, 441(7090):192-194.
- Anderson, D.L., Duennebier, F.K., Latham, G. V., Toksöz, M.F., Kovach, R.L., Knight, T.C., Lazarewicz, A. R., Miller, W.F., Nakamura, Y., and Sutton, G. (1976) The Viking seismic experiment. *Science*, 194(4271):1318–1321.
- Anderson, D.L., Miller, W., Latham, G., Nakamura, Y., Toksöz, M., Dainty, A., Duennebier, F., Lazarewicz, A. R., Kovach, R., and Knight, T. (1977) Seismology on Mars. *Journal of Geophysical Research*, 82(28):4524–4546.

- Ardhuin, F., Gualtieri, L., and Stutzmann, E. (2015) How ocean waves rock the Earth: Two mechanisms explain microseisms with periods 3 to 300 s. *Geophysical Research Letters*, 42(3):765–772.
- Banerdt, W., Smrekar, S., Lognonné, P., Spohn, T., Asmar, S., Banfield, D., Boschi, L., Christensen, U., Dehant, V., Folkner, W., et al. (2013) Insight: a discovery mission to explore the interior of Mars. In *Lunar and Planetary Science Conference*, 44:1915.
- Bartholomaeus, T. C., Amundson, J. M., Walter, J. I., O’Neel, S., West, M. E., and Larsen, C. F. (2015) Subglacial discharge at tidewater glaciers revealed by seismic tremor, *Geophys. Res. Lett.*, 42:6391–6398, doi:10.1002/2015GL064590.
- Barr, A. C. and Collins, G.C. (2015) Tectonic activity on Pluto after the Charon-forming impact. *Icarus*, 246:146–155.
- Beuthe, M., Rivoldini, A., and Trinh, A. (2016) Crustal control of dissipative ocean tides in Enceladus and other icy moons. *Icarus*, 280:278–299.
- Bland, M. T. and McKinnon, W. B. (2015). Forming Ganymede’s grooves at smaller strain: toward a self-consistent local and global strain history for Ganymede. *Icarus*, 245:247–262.
- Bland, M. T. and McKinnon, W. B. (2016) Mountain building on Io driven by deep faulting. *Nature Geoscience* 9:429–432.
- Bland, M., Showman, A., and Tobie, G. (2008) The production of Ganymede’s magnetic field. *Icarus*, 198(2):384–399.
- Blanchette-Guertin, J.-F., Johnson, C.L., and Lawrence, J.F. (2012) Investigation of scattering in lunar seismic coda, *J. Geophys. Res.*, 117, E06003, doi:10.1029/2011JE004042.

- Cammarano F., Lekic, V., Manga, M., Panning, M., and Romanowicz, B. (2006) Long-Period Seismology on Europa: 1. Physically Consistent Interior Models. *J. Geophys. Res.*, E12009:doi:10.1029/2006JE002710.
- Chen, E., Nimmo, F., and Glatzmaier, G. (2014) Tidal heating in icy satellite oceans. *Icarus*, 229:11–30.
- Chenet, H., P. Lognonné, M. Wieczorek, and H. Mizutani (2006) Lateral variations of Lunar crustal thickness from Apollo seismic dataset, *Earth Planet Sci. Let.*, 243, 1-14, doi : 10.1016/j.epsl.2005.12.017.
- Choblet, G., Tobie, G., Sotin, C., Kalousova, K., and Grasset, O. (2016) Heat and melt transport in the high-pressure icy mantle of large icy moons. *Icarus, under revision*.
- Chouet, B.A., Page, R.A., Stephens, C.D., Lahr, J.C., and Power, J.A. (1994) Precursory swarms of long-period events at Redoubt Volcano (1989-1990), Alaska: Their origin and use as a forecasting tool. *Journal of Volcanology and Geothermal Research*. 62:95-135.
- Chyba, C. F., Ostro, S. J., and Edwards, B. C. (1998). Radar detectability of a subsurface ocean on Europa. *Icarus*, 134(2):292–302.
- Collins, G., and Nimmo, F., (2009) Chaotic terrain on Europa. In *Europa*, Edited by R. T. Pappalardo, W.B. McKinnon, and K. K. Khurana, Univ. of Arizona Press, Tucson. pp. 259-281.
- Collins, G. C., Patterson, G. W., Head, J. W., Pappalardo, R. T., Prockter, L. M., Lucchitta, B. K., and Kay, J. P. (2013) Global geologic map of Ganymede. USGS Scientific Investigations Map, 3237.

- Cooper, J., Cooper, P., Sittler, E., Sturmer, S., and Rymer, A. (2009) Old Faithful model for radiolytic gas-driven cryovolcanism at Enceladus. *Planetary and Space Science*, 57(13):1607–1620.
- Cox, C., Deaton, T., and Webb, S. (1984). A Deep-Sea Differential Pressure Gauge. *Journal of Atmospheric and Oceanic Technology*, 1(3):237–246. [doi:10.1175/1520-0426\(1984\)001](https://doi.org/10.1175/1520-0426(1984)001)
- Coustonis, A., Atreya, S., Balint, T., Brown, R. H., Dougherty, M., Ferri, F., Fulchignoni, M., Gautier, D., Gowen, R., Griffith, C., et al. (2009) TandEM: Titan and Enceladus mission. *Experimental Astronomy*, 23(3):893–946.
- Crary, A. P. (1954) Seismic studies on Fletcher’s Ice Island, T-3. *Trans. Am. Geophys. Union* 35:293–300.
- Culha, C., and Manga, M. (2016). Geometry and spatial distribution of lenticulae on Europa. *Icarus*, 271:49–56.
- De La Chapelle, S., Milsch, H., Castelnau, O., and Duval, P. (1999) Compressive creep of ice containing a liquid intergranular phase: Rate-controlling processes in the dislocation creep regime. *Geophysical Research Letters*, 26(2):251–254.
- Efroimsky, M. (2012) Tidal dissipation compared to seismic dissipation: In small bodies, Earths, and super-Earths. *The Astrophysical Journal*, 746(2):15.
- Europa Science Definition Team (2012). Report available at <http://solarsystem.nasa.gov/europa/2012study.cfm>
- Folkner, W. M., Yoder, C., Yuan, D., Standish, E., and Preston, R. (1997) Interior Structure and Seasonal Mass Redistribution of Mars from Radio Tracking of Mars Pathfinder. *Science*, 278(5344):1749–1752.

- Frohlich, C., and Nakamura, Y. (2009) The physical mechanisms of deep moonquakes and intermediate-depth earthquakes: How similar and how different? *Physics of the Earth and Planetary Interiors*, 173(3):365–374.
- Forbriger, T., Widmer-Schmidrig, R., Wielandt, E., Hayman, M., and Ackerley, N. (2010) Magnetic field background variations can limit the resolution of seismic broad-band sensors, *Geophys. J. Int.*, 183:303-312.
- Fortes, A. D. (2000) Exobiological implications of a possible ammonia-water ocean inside Titan. *Icarus*, 146(2):444–452.
- Fortes, A., Grindrod, P., Trickett, S., and Voadlo, L. (2007) Ammonium sulfate on Titan: Possible origin and role in cryovolcanism. *Icarus*, 188:139–153.
- Francqui, A., Seufert, S., Cosenza, M., and Okutsu, M. (2016) Impactor Missions to Europa and Ganymede: Seismic Approach for Estimating Icy Crust Thicknesses. *54th AIAA Aerospace Sciences Meeting*, 0220
- Gagnepain-Beyneix, J., Lognonné, P., Chenet, H., and Spohn, T. (2006) Seismic models of the Moon and their constraints on the mantle temperature and mineralogy, *Phys. Earth Planet. Int.*, 159:140-166, doi : [10.1016/j.pepi.2006.05.009](https://doi.org/10.1016/j.pepi.2006.05.009).
- Gaultieri, L., Stutzmann, E., Capdeville, Y., Ardhuin, F., Schimmel, M., Mangeney, A. and Morelli, A. (2013) Modelling secondary microseismic noise by normal mode summation. *Geophysical Journal International*, 193:1732–1745. <http://doi.org/10.1093/gji/ggt090>
- Gao, P. and Stevenson, D.J. (2013) Nonhydrostatic effects and the determination of icy satellites' moment of inertia. *Icarus*, 226(2):1185–1191.

Goins, N. R., Dainty, A.M., and Toksöz, M.N. (1981) Seismic energy release of the moon.

Journal of Geophysical Research: Solid Earth (1978–2012), 86(B1):378–388.

Gimbert, F., Tsai, V.C., and Lamb, M.P. (2014) A physical model for seismic noise generation

by turbulent flow in rivers. *Journal of Geophysical Research: Earth Surface*, 119(10):2209–2238.

Gimbert, F., Tsai, V.C., Amundson, J.M., Bartholomäus, T.C., and Walter, J.I. (2016),

Subseasonal changes observed in subglacial channel pressure, size, and sediment transport, *Geophys. Res. Lett.*, 43, doi:10.1002/2016GL068337.

Goins, N.R. and Lazarewicz, A.R. (1979) Martian seismicity. *Geophysical Research Letters*, 6(5):368–370.

Goins, N.R., Dainty, A.M., and Toksöz, M.N. (1981) Seismic energy release of the moon.

Journal of Geophysical Research: Solid Earth, 86(B1):378–388.

Goodman, J. (2016) Snow, slush, or solid? Latent heat transfer through porous high-pressure ice

layers in icy satellites and other water worlds. In Lunar and Planetary Science Conference, 47:2836.

Gowen, R., Smith, A., Fortes, A., Barber, S., Brown, P., Church, P., Collinson, G., Coates, A.,

Collins, G., Crawford, I., et al. (2011) Penetrators for in situ subsurface investigations of Europa. *Advances in Space Research*, 48(4):725–742.

Grasset, O., Dougherty, M., Coustenis, A., Bunce, E., Erd, C., Titov, D., Blanc, M., Coates, A.,

Drossart, P., Fletcher, L., Hussmann, H., Jaumann, R., Krupp, N., Lebreton, J.-P., Prieto-

Ballesteros, O., Tortora, P., Tosi, F., and Hoolst, T. V. (2013) JUpiter ICy moons Explorer (JUICE): An ESA mission to orbit Ganymede and to characterise the Jupiter system.

Planetary and Space Science, 78(0):1 – 21.

- Greenberg, R., Geissler, P., Hoppa, G., Tufts, B. R., Durda, D. D., Pappalardo, R., Head, J. W., Greeley, R., Sullivan, R., and Carr, M. H. (1998). Tectonic processes on Europa: Tidal stresses, mechanical response, and visible features. *Icarus*, 135(1):64–78.
- Greenberg, R. (2010) Transport Rates of Radiolytic Substances into Europa's Ocean: Implications for the Potential Origin and Maintenance of Life. *Astrobiology*, 10(3):275.
- Grindrod, P., Fortes, A., Nimmo, F., Feltham, D., Brodholt, J., and Vöcadlo, L. (2008) The long-term stability of a possible aqueous ammonium sulfate ocean inside Titan. *Icarus*, 197(1):137–151.
- Hammond, N. P. and Barr, A. C. (2014) Formation of Ganymede's grooved terrain by convection-driven resurfacing. *Icarus*, 227:206–209.
- Harlow, D.H., Power, J.A., Laguerta, E.P., Ambubuyog, G., White, R.A., and Hoblitt, R.P. (2004) Precursory Seismicity and Forecasting of the June 15, 1991, Eruption of Mount Pinatubo, [FIRE and MUD](#) Eruptions and Lahars of Mount Pinatubo, Philippines, *USGS Report* <http://pubs.usgs.gov/pinatubo/>
- Hand, K., Carlson, R., and Chyba, C. (2007) Energy, chemical disequilibrium, and geological constraints on Europa. *Astrobiology*, 7(6):1006–1022.
- Hand, K., Chyba, C., Priscu, J., Carlson, R., and Nealson, K. (2009) Astrobiology and the potential for life on Europa. In *Europa*, Edited by R. T. Pappalardo, W.B. McKinnon, and K. K. Khurana, Univ. of Arizona Press, Tucson, pp 589-629.
- Hayes, A., Aharonson, O., Callahan, P., Elachi, C., Gim, Y., Kirk, R., Lewis, K., Lopes, R., Lorenz, R., Lunine, J., et al. (2008) Hydrocarbon lakes on Titan: Distribution and interaction with a porous regolith. *Geophysical Research Letters*, 35(9), doi: 10.1029/2008GL033409.

- Hedman, M.M., Gosmeyer, C.M., Nicholson, P.D., Sotin, C., Brown, R.H., Clark, R.N., Baines, K.H., Buratti, B.J., and Showalter, M.R. (2013) An observed correlation between plume activity and tidal stresses on Enceladus. *Nature*, 500(7461):182-184.
- Hogenboom, D. L., Kargel, J. S., Ganasan, J. P., and Lee, L. (1995) Magnesium sulfate-water to 400 MPa using a novel piezometer: Densities, phase equilibria, and planetological implications. *Icarus*, 115(2):258–277.
- Holm, N. G., Oze, C., Mousis, O., Waite, J.H., and Guilbert-Lepoutre, A. (2015) Serpentinization and the formation of H₂ and CH₄ on celestial bodies (planets, moons, comets) *Astrobiology*, 15(7):587–600.
- Howett, C., Spencer, J., Pearl, J., and Segura, M. (2010) Thermal inertia and bolometric bond albedo values for Mimas, Enceladus, Tethys, Dione, Rhea and Iapetus as derived from Cassini/CIRS measurements. *Icarus*, 206(2):573–593.
- Hsu, H.W., Postberg, F., Sekine, Y., Shibuya, T., Kempf, S., Horányi, M., Juhász, A., Altobelli, N., Suzuki, K., Masaki, Y. and Kuwatani, T. (2015) Ongoing hydrothermal activities within Enceladus. *Nature*, 519(7542):207-210.
- Hurford, T., Asphaug, E., Spitale, J., Hemingway, D., Rhoden, A., Henning, W., Bills, B., Kattenhorn, S., and Walker, M. (2016) Tidal disruption of Phobos as the cause of surface fractures. *Journal of Geophysical Research: Planets*, 121:1054–1065.
doi:10.1002/2015JE004943.
- Hussmann, H. and Spohn, T. (2004) Thermal-orbital evolution of Io and Europa. *Icarus*, 171(2):391–410.

Hussmann, H., Choblet, G., Lainey, V., Matson, D., Sotin, C., Tobie, G., and Van Hoolst, T.

(2010) Implications of Rotation, Orbital States, Energy Sources, and Heat Transport for Internal Processes in Icy Satellites. *Space Sci. Rev.*, 153:317-348.

Iess, L., Rappaport, N.J., Jacobson, R.A., Racioppa, P., Stevenson, D.J., Tortora, P., Armstrong, J.W., Asmar, S.W. (2010) Gravity Field, Shape, and Moment of Inertia of Titan, *Science*. 327 (5971): 1367–1369.

Iess, L., Jacobson, R., Ducci, M., Stevenson, D., Lunine, J., Armstrong, J., Asmar, S., Racioppa, P., Rappaport, N., and Tortora, P. (2012) The tides of Titan. *Science*, 337(6093):457–459.

Iess, L., Stevenson, D. J., Parisi, M., Hemingway, D., Jacobson, R. A., Lunine, J. I., Nimmo, F., Armstrong, J. W., Asmar, S. W., Ducci, M., and Tortora, P. (2014) The gravity field and interior structure of Enceladus. *Science*, 344(6179):78–80.

International Lunar Network Seismic Definition Team (2009)

Jensen, F.B., and Schmidt, H. (1986) Shear properties of ocean sediments determined from numerical modelling of Scholte wave data. *Ocean Seismo-Acoustics*. Springer US. pp.683-692.

Jennings, D., Cottini, V., Nixon, C., Achterberg, R., Flasar, F., Kunde, V., Romani, P., Samuelson, R., Mamoutkine, A., Gorius, N., et al. (2016) Surface temperatures on Titan during northern winter and spring. *The Astrophysical Journal Letters*, 816(1):L17.

Johnson, R., Carlson, R., Cooper, J., Paranicas, C., Moore, M., and Wong, M. (2004) Radiation effects on the surfaces of the Galilean satellites. In *Jupiter: The Planet, Satellites and Magnetosphere*, Edited by F. Bagenal, T. Dowling, W. B. McKinnon, Cambridge University Press. pp 485–512.

- Jones, G. (2016) Akon-a penetrator for Europa. In *EGU General Assembly Conference Abstracts*, 18, 16887.
- Julian, B. R. (1994), Volcanic tremor: Nonlinear excitation by fluid flow, *J. Geophys. Res.*, 99(B6):11,859-11,877
- Kalousová, K., Souček, O., Tobie, G., Choblet, G., and Čadež, O. (2014), Ice melting and downward transport of meltwater by two-phase flow in Europa's ice shell, *J. Geophys. Res. Planets*, 119, doi:10.1002/2013JE004563.
- Kamata, S., Matsuyama, I. and Nimmo, F. (2015) Tidal resonance in icy satellites with subsurface oceans. *Journal of Geophysical Research: Planets*, 120(9):1528–1542.
- Kargel, J. (1991) Brine volcanism and the interior structures of asteroids and icy satellites. *Icarus*, 94:368–390.
- Kargel, J. S., Kaye, J. Z., Head, III, J. W., Marion, G. M., Sassen, R., Crowley, J. K., Ballesteros, O. P., Grant, S. A., and Hogenboom, D. L. (2000) Europa's crust and ocean: Origin, composition, and the prospects for life. *Icarus*, 148(1):226–265.
- Kattenhorn, S. A., and Hurford, T. (2009) Tectonics of Europa. In *Europa*, Edited by R. T. Pappalardo, W.B. McKinnon, and K. K. Khurana, Univ. of Arizona Press, Tucson, pp. 199-236.
- Kattenhorn, S. A. and L. M. Prockter (2014) Evidence for subduction in the ice shell of Europa. *Nature Geoscience*, 7(10):762–767.
- Keane, J. T., and I. Matsuyama (2016) Pluto followed its heart: True polar wander of Pluto due to the formation and evolution of Sputnik Planum. *Lunar and Planetary Science Conference*, 47, 2348.

- Kedar, S. (2011) Source distribution of ocean microseisms and implications for time- dependent noise tomography. *Comptes Rendus Geoscience*, 343(8):548–557.
- Kedar, S., Sturtevant, B., and Kanamori, H. (1996). The origin of harmonic tremor at old faithful geyser. *Nature*, 379(6567):708–711.
- Kedar, S., Kanamori, H., and Sturtevant, B. (1998). Bubble collapse as the source of tremor at Old Faithful geyser. *Journal of Geophysical Research B*, 103(B10):24283–24299.
- Kedar, S., Longuet-Higgins, M., Webb, F., Graham, N., Clayton, R., and Jones, C. (2008) The origin of deep ocean microseisms in the North Atlantic Ocean. *Proceedings of the Royal Society of London A: Mathematical, Physical and Engineering Sciences*, 464, 777–793. The Royal Society.
- Kedar, S., Pike, W.T., Standley, I.M., Calcutt, S.B., Bowles, N., Blaes, B., Irom, F., Mojarradi, M., Vance, S.D., and Bills, B. G. (2016) The Europa Seismic Package (ESP): 2. Meeting The Environmental Challenge. *3rd International Workshop on Instrumentation for Planetary Missions*.
- Khan, A. and K. Mosegaard (2002) An inquiry into the lunar interior – A non-linear inversion of the Apollo seismic data. *Journal of Geophysical Research* 107(E6):3–1.
doi:10.1029/2001JE001658.
- Khan A, K. Mosegaard, and K. L. Rasmussen (2000) A new seismic velocity model for the Moon from a Monte Carlo inversion of the Apollo lunar seismic data. *Geophysical Research Letters*, 27: 1591–1594.

- Khurana, K., Kivelson, M., Stevenson, D., Schubert, G., Russell, C., Walker, R., and Polanskey, C. (1998) Induced magnetic fields as evidence for subsurface oceans in Europa and Callisto. *Nature*, 395(6704):777–780.
- Kieffer, S. W. (1989), Geologic nozzles. *Rev. Geophys.*, 27, 3–38.
- Kimura, J., Nakagawa, T. and Kurita, K. (2009) Size and compositional constraints of Ganymede’s metallic core for driving an active dynamo. *Icarus*, 202(1):216–224.
- Kite, E.S. and Rubin, A.M. (2016) Sustained eruptions on Enceladus explained by turbulent dissipation in Tiger Stripes. *Proceedings of the National Academy of Sciences*, 113(15):3972–3975.
- Kivelson, M., Khurana, K., and Volwerk, M. (2002) The permanent and inductive magnetic moments of Ganymede. *Icarus*, 157(2):507–522.
- Kivelson, M., Khurana, K., and Volwerk, M. (2009) Europa’s interaction with the jovian magnetosphere. *Europa*, Edited by Robert T. Pappalardo, William B. McKinnon, Krishan K. Khurana; with the assistance of Ren´e Dotson with 85 collaborating authors. University of Arizona Press, Tucson, pp 545-570.
- Kobayashi, N., and Nishida, K. (1998) Continuous excitation of planetary free oscillations by atmospheric disturbances. *Nature*, 395(6700):357–360.
- Korablev, O., Gerasimov, M., Brad Dalton, J., Hand, K., Lebreton, J., and Webster, C. (2011) Methods and measurements to assess physical and geochemical conditions at the surface of Europa. *Advances in Space Research*, 48:702–717.
- Kovach, R. L. and Chyba, C.F. (2001) Seismic Detectability of a Subsurface Ocean on Europa. *Icarus*, 150(2):279– 287.

- Lammlein, D. R., Latham, G.V., Dorman, J., Nakamura, Y., and Ewing, M. (1974) Lunar seismicity, structure, and tectonics. *Rev. Geophys.*, 12(1):1–21.
- Lammlein, D. R., Latham, G. V., Dorman, J., Nakamura, Y., and Ewing, M. (1974) Lunar seismicity, structure, and tectonics. *Reviews of Geophysics*, 12(1):1–21.
- Lange, C., Sohl, F., Coustenis, A., Jaumann, R., Karatekin, O., Schmitz, N., Solomonidou, A., Wagenbach, S., Rosta, R., and van Zoest, T. (2011) Concept study for a Titan geophysical network. In *EPSC-DPS Joint Meeting* 1:1878.
- Latham, G., M. Ewing, F. Press and G. Sutton, J. Dorman, Y. Nakamura, N. Toksoz, R. Wiggins, J. Derr and F. Duennebier (1970) Apollo 11 passive seismic experiment, *Proceedings of the Apollo 11 Lunar Science Conference*, 3, 2309-2320.
- Latham, G. V., M. Ewing, F. Press, G. Sutton, F. Dorman, Y. Nakamura, N. Toksoz, D. Lammlein and F. Duennebier (1972) Passive Seismic Experiment, in Apollo 16 Preliminary Science Report, NASA SP-315, National Aeronautics and Space Administration, pp.9-1 to 9-29.
- Leary, J., C. Jones, R. Lorenz, R. D. Strain and J. H. Waite Titan Explorer, NASA Flagship Mission Study, JHU Applied Physics Laboratory, August 2007 (public release version http://www.lpi.usra.edu/opag/Titan_Explorer_Public_Report.pdf January 2009)
- Lee, S., Zanolin, M., Thode, A., Pappalardo, R., and Makris, N. (2003) Probing Europa's Interior with Natural Sound Sources. *Icarus* 165, 144–167.
- Lee, S., Pappalardo, R.T., and Makris, N.C. (2005) Mechanics of tidally driven fractures in Europa's ice shell. *Icarus*, 177(2):367–379.

- Lekic, V. and Manga, M. (2006) Tidal Excitation of Free Oscillations of Icy Satellites, in
Berkeley Seismological Laboratory Annual Report 2005-2006
(http://earthquakes.berkeley.edu/annual_report/ar05_06/)
- Lewis, J. (1971) Satellites of the outer planets: Their physical and chemical nature. *Icarus*,
15(2):174–185.
- Lognonné, P. (2005) Planetary seismology. *Annu. Rev. Earth Planet. Sci.*, 33:571–604.
- Lognonné, P., J. Gagnepain-Beyneix and H. Chenet. A new seismic model of the Moon :
implication in terms of structure, formation and evolution, *Earth Plan. Sci. Let.*, 6637, 1-18,
([PDF](#)), doi : [10.1016/S0012-821X\(03\)00172-9](https://doi.org/10.1016/S0012-821X(03)00172-9), 2003
- Lognonné P. and Johnson, C. (2007) Planetary Seismology, in *Treatise in Geophysics*, 10,
Planets and Moons, editor G. Schubert, chapter 4, pp. 69-122, Elsevier, doi : [10.1016/B978-044452748-6.00154-1](https://doi.org/10.1016/B978-044452748-6.00154-1)
- Lognonné, P., and Johnson, C.L. (2015) Planetary seismology. In *Treatise on Geophysics*, Edited
by G. Schubert, vol 10, 2nd edn, Elsevier, Oxford, pp 65-120, DOI
<http://dx.doi.org/10.1016/B978-0-444-53802-4.00167-6>
- Lognonné, P., and Pike, W.T. (2015) Planetary seismometry. In: Tong VCH, Garcia R (eds)
Extraterrestrial Seismology, Cambridge Univ. Press, Cambridge, U.K., Ch. 3, pp. 36-48,
DOI 10.1017/CBO9781107300668.006
- Lognonné, P., Le Feuvre, M., Johnson, C.L. and Weber, R.C. (2009), Moon meteoritic seismic
hum: steady state prediction, *J. Geophys. Res.*, 114:E12003, doi:10.1029/2008JE003294.
- Lognonné, P., Karakostas, F., Rolland, L., Nishikawa, Y. (2016) Modeling of atmospheric-
coupled Rayleigh waves on planets with atmosphere: From Earth observation to Mars and

- Venus perspectives, *J. Acoust. Soc. Am.* 140(2):1447-1468, doi: 0001-4966/2016/140(2)/1447/22.
- Longuet-Higgins, M. S. (1950) A Theory of the Origin of Microseisms. *Phil. Trans. R. Soc. A* 243, 1–35. doi:10.1098/rsta.1950.0012
- Lorenz, R. D., and Hayes, A. G. (2012). The growth of wind-waves in Titan's hydrocarbon seas. *Icarus*, 219(1):468–475. doi:10.1016/j.icarus.2012.03.002
- Lorenz, R. D. (2012) Planetary Seismology - Expectations for Lander and Wind Noise with Application to Venus, *Planetary and Space Science*, 62:86–96.
- Matsuyama, I. (2014) Tidal dissipation in the oceans of icy satellites. *Icarus*, 242:11–18.
- McCarthy, C. and Cooper, R. F. (2016) Tidal dissipation in creeping ice and the thermal evolution of Europa. *Earth and Planetary Science Letters*, 443:185–194.
- McCollom, T. (1999) Methanogenesis as a potential source of chemical energy for primary biomass production by autotrophic organisms in hydrothermal systems on Europa. *J. Geophys. Res.*, 104(E 12):30729–30742.
- McKinnon, W. (2006) On convection in ice I shells of outer solar system bodies, with detailed application to Callisto. *Icarus*, 183(2):435–450.
- McKinnon, W. B. (2015). Effect of Enceladus's rapid synchronous spin on interpretation of Cassini gravity. *Geophysical Research Letters*, 42(7):2137–2143.
- Michaut, C. and Manga, M. (2014) Domes, pits, and small chaos on Europa produced by water sills. *Journal of Geophysical Research: Planets*, 119(3):550–573.
- Mitri, G., Showman, A., Lunine, J., and Lorenz, R. (2007) Hydrocarbon lakes on Titan. *Icarus*, 186(2):385–394.

- Mitri, G. and Showman, A. (2008). Thermal convection in ice-I shells of Titan and Enceladus. *Icarus*, 193:387–396.
- Moore, W.B., and Schubert, G. (2000). The tidal response of Europa. *Icarus*, 147(1):317–319, 2000.
- Nimmo, F. and Faul, U. (2013). Dissipation at tidal and seismic frequencies in a melt-free, anhydrous Mars. *Journal of Geophysical Research: Planets*, 118(12):2558–2569.
- Nimmo, F., and Gaidos, E. (2002) Strike-slip motion and double ridge formation on Europa. *Journal of Geophysical Research: Planets*, 107(E4):5–1.
- Nimmo, F. and Manga, M. (2009) Geodynamics of Europa's icy shell. In *Europa*, Edited by R. T. Pappalardo, W.B. McKinnon, and K. K. Khurana, Univ. of Arizona Press, Tucson, pp 381-404.
- Nimmo, F. and Spencer, J. (2015) Powering Triton's recent geological activity by obliquity tides: Implications for Pluto geology. *Icarus*, 246:2–10.
- Nimmo, F. and Pappalardo, R. (2016). Ocean worlds in the outer solar system. *Journal of Geophysical Research: Planets*, 121(8):1378–1399.
- Nimmo, F., Thomas, P., Pappalardo, R., and Moore, W. (2007a) The global shape of Europa: Constraints on lateral shell thickness variations. *Icarus*, 191(1):183–192.
- Nimmo, F., Spencer, J., Pappalardo, R., and Mullen, M. (2007b) Shear heating as the origin of the plumes and heat flux on Enceladus. *Nature*, 447(7142):289–91.
- Nimmo, F., Umurhan, O., Lisse, C.M., Bierson, C.J., Lauer, T.R., Buie, M.W., Throop, H.B., Kammer, J.A., Roberts, J.H., McKinnon, W.B. et al. (2016) Mean radius and shape of Pluto and Charon from new horizons images. *arXiv preprint* arXiv:1603.00821.

- Oldham, R. D. (1906) The constitution of the interior of the Earth, as revealed by earthquakes. Quarterly Journal of the Geological Society, 62(1-4):456–475.
- Orton, G., Spencer, J., Travis, L., Martin, T., and Tamppari, L. (1996). Galileo photopolarimeter-radiometer observations of Jupiter and the Galilean satellites. *Science*, 274(5286):389.
- Panning M., Lekic, V., Manga, M. and Romanowicz, B. (2006) Long-period Seismology on Europa: 2. Predicted Seismic Response. *J. Geophys. Res.*, 111: E12008
doi:10.1029/2006JE002712.
- Pappalardo, R., Vance, S., Bagenal, F., Bills, B., Blaney, D., Blankenship, D., Brinckerhoff, W., Connerney, J., Hand, K., Hoehler, T. et al. (2013) Science potential from a Europa lander. *Astrobiology*, 13(8):740–773.
- Paranicas, C., Cooper, J., Garrett, H., Johnson, R., and Sturmer, S. (2009) Europa's radiation environment and its effects on the surface. In *Europa*, Edited by R. T. Pappalardo, W.B. McKinnon, and K. K. Khurana, Univ. of Arizona Press, Tucson, pp 529– 544.
- Pasek, M.A., and Greenberg, R., (2012). Acidification of Europa's subsurface ocean as a consequence of oxidant delivery. *Astrobiology*, 12(2):151–159.
- Patterson, G.W., Paranicas, C., and Prockter, L.M. (2012) Characterizing electron bombardment of Europa's surface by location and depth. *Icarus*, 220(1):286–290.
- Pike, W.T., Standley, I.M., Karl, W.J., Kumar, S., Semple, T., Vijendran, S.J., Hopf, T. (2009) Design fabrication, and testing of a micromachined seismometer with nano-g resolution. *Transducers*, 668–671.

- Pike, W., Delahunty, A., Mukherjee, A., Dou, G., Liu, H., Calcutt, S., and Standley, I. (2014). A self-levelling nano-g silicon seismometer. In *IEEE SENSORS 2014 Proceedings*, pp 1599–1602.
- Pike, W. T., Standley, I.M., Calcutt, S., Kedar, S., Vance, S.D., Bills, B.G. (2016) The Europa Seismic Package (ESP) Concept: 1. Selecting a Broadband Microseismometer for Ocean Worlds, *3rd International Workshop on Instrumentation for Planetary Missions*.
- Pillet, R., Florsch, N., Hinderer, J., and Rouland, D. (1994) Performance of Wielandt-Streckeisen STS-1 seismometers in the tidal domain—preliminary results. *Physics of the Earth and Planetary Interiors*, 84(1), 161-178.
- Podolskiy, E. A. and Walter, F. (2016). Cryo-seismology. *Reviews of Geophysics*. doi: 10.1002/2016RG000526
- Poirier, J. (1982) Rheology of ices: a key to the tectonics of the ice moons of Jupiter and Saturn. *Nature* 299:683-688.
- Postberg, F., Kempf, S., Schmidt, J., Brilliantov, N., Beinsen, A., Abel, B., Buck, U., and Srama, R. (2009) Sodium salts in E-ring ice grains from an ocean below the surface of Enceladus. *Nature*, 459(7250):1098–1101.
- Prockter, L., Nimmo, F., and Pappalardo, R. (2005) A shear heating origin for ridges on Triton. *Geophysical Research Letters*, 32(14).
- Prockter, L., and Pappalardo, R. (2014). Europa. In *Encyclopedia of the Solar System*, Third Edition, Edited by T. Spohn, T. Johnson, and D. Breuer, pp 793-811.
- Rambaux, N., Castillo-Rogez, J., Dehant, V., and Kuchynka, P. (2011) Constraining Ceres' interior from its rotational motion. *Astronomy & Astrophysics*, 535:A43.

- Rathbun, J., Rodriguez, N., and Spencer, J. (2010) Galileo PPR observations of Europa: Hotspot detection limits and surface thermal properties. *Icarus*, 210(2):763–769.
- Rhoden, A. R., Wurman, G., Huff, E.M., Manga, M., and Hurford, T.A. (2012) Shell tectonics: A mechanical model for strike-slip displacement on Europa. *Icarus*, 218(1):297–307.
- Roberts, J. and Nimmo, F. (2008). Near-surface heating on Enceladus and the south polar thermal anomaly. *Geophysical Research Letters*, 35(9).
- Robuchon, G. and Nimmo, F. (2011) Thermal evolution of Pluto and implications for surface tectonics and a subsurface ocean. *Icarus*, 216(2):426–439.
- Roeoesli, C., Walter, F., Ampuero, J.-P., and Kissling, E. (2016) Seismic moulin tremor. *Journal of Geophysical Research: Solid Earth*, 121(8):5838–5858.
- Romero-Wolf, A., Vance, S., Maiwald, F., Heggy, E., Ries, P., and Liewer, K. (2015) A passive probe for subsurface oceans and liquid water in jupiter’s icy moons. *Icarus*, 248:463–477.
- Romero-Wolf, A., Schroeder, D. M., Ries, P., Bills, B. G., Naudet, C., Scott, B. R., Treuhaft, R., and Vance, S. (2016) Prospects of passive radio detection of a subsurface ocean on Europa with a lander. arXiv preprint arXiv:1602.06016.
- Roth, L., Saur, J., Retherford, K. D., Strobel, D. F., Feldman, P. D., McGrath, M. A., and Nimmo, F. (2014) Transient water vapor at Europa’s south pole. *Science*, 343(6167):171–174.
- Rowe, C.A., Aster, R.C., Kyle, P.R., Dibble, R.R., and Schlue, J.W. (2000) Seismic and Acoustic Observations at Mount Erebus Volcano, Ross Island, Antarctica, 1994–1998. *J. Volcanol. Geotherm. Res.*, 101:105–28.

- Ruesch, O., Platz, T., Schenk, P., McFadden, L., Castillo-Rogez, J., Quick, L., Byrne, S., Preusker, F., O'Brien, D., Schmedemann, N. *et al.* (2016) Cryovolcanism on Ceres. *Science*, 353(6303):aaf4286.
- Schmidt, B., Blankenship, D., Patterson, G., and Schenk, P. (2011) Active formation of chaos terrain over shallow subsurface water on Europa. *Nature*, 479(7374):502–505.
- Schubert, G., Anderson, J., Spohn, T., and McKinnon, W. (2004) Interior composition, structure and dynamics of the Galilean satellites. In *Jupiter: The Planet, Satellites and Magnetosphere*, Edited by F. Bagenal, T. Dowling, W. B. McKinnon, Cambridge University Press. pp 281–306.
- Shearer, C., and Tahu, G. (2010) Lunar geophysical network (LGN) Planetary Science Decadal Survey, Mission Concept Study Report.
- Siegler, M. and Smrekar, S. (2014). Lunar heat flow: Regional prospective of the Apollo landing sites. *Journal of Geophysical Research: Planets*, 119(1):47–63.
- Sotin, C., Head, J.W., and Tobie, G. (2002). Europa: Tidal heating of upwelling thermal plumes and the origin of lenticulae and chaos melting. *Geophysical Research Letters*, 29(8):74–1 – 74–4.
- Sotin, C., Grasset, O., and Mocquet, A. (2007) Mass-radius curve for extrasolar earth-like planets and ocean planets. *Icarus*, 191(1):337–351.
- Sotin, S., Tobie, G., Wahr, J., and McKinnon, W. (2009) Tides and tidal heating on Europa. In *Europa*, Edited by R. T. Pappalardo, W.B. McKinnon, and K. K. Khurana, Univ. of Arizona Press, Tucson, pp 85–117.

- Sparks, W., Hand, K., McGrath, M., Bergeron, E., Cracraft, M., and Deustua, S. (2016) Probing for evidence of plumes on Europa with HST/STIS. *The Astrophysical Journal*, 829(2):121.
- Spencer, J. R., and Nimmo, F. (2013) Enceladus: An active ice world in the Saturn system. *Annual Review of Earth and Planetary Sciences*, 41(1):693.
- Spencer, J. R., Tamppari, L. K., Martin, T. Z., and Travis, L. D. (1999) Temperatures on Europa from Galileo photopolarimeter-radiometer: Nighttime thermal anomalies. *Science*, 284(5419):1514–1516.
- Stutzmann, E., Schimmel, M., Patau, G., and Maggi, A. (2009) Global climate imprint on seismic noise. *Geochemistry, Geophysics, Geosystems*, 10(11), <http://doi.org/10.1029/2009GC002619>
- Thompson, D.J., and Vernon, F.L. III (2015) Unexpected, high-Q, low-frequency peaks in seismic spectra. *Geophys. J. Int.*, 202:1690-1710.
- Tobie, G., Choblet, G. and Sotin, C. (2003) Tidally heated convection: Constraints on Europa's ice shell thickness. *Journal of Geophysical Research-Planets*, 108(E11):5124.
- Tobie, G., Lunine, J., and Sotin, C. (2006) Episodic outgassing as the origin of atmospheric methane on Titan. *Nature*, 440(7080):61–4.
- Tolstoy, M., Waldhauser, F., Bohnenstiehl, D., Weekly, R., and Kim, W.-Y. (2008) Seismic identification of along-axis hydrothermal flow on the east Pacific rise. *Nature*, 451(7175):181–184.
- Tsuji, D., and Teanby, N.A. (2016) Europa's small impactor flux and seismic detection predictions. *Icarus*, 277:39–55, 2016.

- Tyler, R. H. (2008) Strong ocean tidal flow and heating on moons of the outer planets. *Nature*, 456(7223):770– 772.
- Tyler, R. (2014) Comparative estimates of the heat generated by ocean tides on icy satellites in the outer solar system. *Icarus*, 243(0):358 – 385.
- Vance, S. and Brown, J.M. (2013) Thermodynamic properties of aqueous MgSO₄ to 800 MPa at temperatures from -20 to 100 °C and concentrations to 2.5 mol kg⁻¹ from sound speeds, with applications to icy world oceans. *Geochimica et Cosmochimica Acta*, 110:176–189.
- Vance, S. D., and Brown, J. M. (2015) Acoustic exploration of extraterrestrial oceans. In 22nd International Congress on Sound and Vibration.
- Vance, S., Harnmeijer, J., Kimura, J., Hussmann, H., deMartin, B., and Brown, J. M. (2007) Hydrothermal systems in small ocean planets. *Astrobiology*, 7(6):987–1005.
- Vance, S., Bouffard, M., Choukroun, M., and Sotin, C. (2014) Ganymede's internal structure including thermodynamics of magnesium sulfate oceans in contact with ice. *Planetary Space Sci.*, 96:62–70.
- Vance, S., Roberts, J. H., and Ganse, A. (2015) Inverse theory for planning gravity investigations of icy moons. In *Lunar and Planetary Science Conference*, 46, 2751.
- Vance, S. D., Hand, K.P., and Pappalardo, R. T. (2016) Geophysical Controls of Chemical Disequilibria in Europa. *Geophys. Res. Lett.*, 43, 4871–4879, doi:10.1002/2016GL068547.
- Vijendran, S., Fielding, J., Köhler, J., Gowen, R., Church, P., and Falkner, P. (2010) A penetrator for the Jupiter Ganymede orbiter mission. In *Proceedings of the 7th International Planetary Probe Workshop*: Barcelona, Spain.

- Vinnick L, Chenet, H., Gagnepain-Beyneix, J., and Lognonné, P. (2001) First seismic receiver functions on the Moon, *Geophys. Res. Lett*, 28:3031-3034, doi:10.1029/2001GL012859.
- Walker, C., and Schmidt, B. (2015). Ice collapse over trapped water bodies on Enceladus and Europa. *Geophysical Research Letters*, 42(3):712–719.
- Webb, S. C. (2007) The Earth's “hum” is driven by ocean waves over the continental shelves, *Nature*, 445, 754–756, doi:[10.1038/nature05536](https://doi.org/10.1038/nature05536).
- Weber, R., Bills, B., and Johnson, C. (2009) Constraints on deep moonquake focal mechanisms through analyses of tidal stress. *Journal of Geophysical Research: Planets*, 114(E5).
- Weber, R. C., Lin, P.-Y., Garnero, E.J., Williams, Q., and Lognonné, P. (2011) Seismic detection of the lunar core. *Science*, 331(6015):309–312.
- Wessel, P., Sandwell, D. T., and Kim, S.-S., (2010) The global seamount census. *Oceanography*, 23(1):24.
- Williams, J. G. (1994) Contributions to the Earth's obliquity rate, precession, and nutation. *The Astronomical Journal*, 108, 711.
- Williams, J. G., Newhall, X.X., Dickey, J.O. (1996) Lunar moments, tides, orientation, and coordinate frames. *Planetary and Space Science*, 44 (10):1077–1080.
- Zahnle, K., Dones, L., and Levison, H. F. (1998) Cratering rates on the Galilean satellites. *Icarus*, 136(2):202–222.
- Zahnle, K., Schenk, P., Levison, H., and Dones, L. (2003) Cratering rates in the outer Solar System. *Icarus*, 163(2):263–289.
- Zahnle, K., Alvarellos, J. L., Dobrovolskis, A. and Hamill, P. (2008) Secondary and sesquinary craters on Europa. *Icarus*, 670–674.

Zhan, Z., Tsai, V. C., Jackson, J. M., and Helmberger, D. (2014) Ambient noise correlation on the Amery Ice Shelf, East Antarctica. *Geophysical Journal International*, 196(3):1796–1802.

Zimmer, C., Khurana, K.K., and Kivelson, M.G. (2000) Subsurface oceans on Europa and Callisto: Constraints from *Galileo* magnetometer observations. *Icarus*, 147(2):329–347.

| | Mean Radius in km | Bulk Density in kg m ⁻³ | Moment of Inertia (C/MR ²) | Inferred H ₂ O thickness in km | Rotation Period In hr | Radiogenic Heat in GW | Tidal Dissipation in GW | Seismic Energy Release in GW (%) |
|---------------------------------|-------------------|------------------------------------|--|---|-----------------------|-----------------------|--|----------------------------------|
| Earth^a | 6371 | 5514 | 0.3307 | 3.5 | 24 | 31,000 | 2636±16 | 22 (0.8) |
| Moon^{a,b} | 1738 | 3340 | 0.3929 ± 0.0009 | n/a | 672 | 420 | 1.36±0.19 | 0.006 (0.4) |
| Mars^c | 3397 | 3933 | 0.3662 ± 0.0017 | n/a | 24.6230 | 3,300 | -- | ? |
| Europa^{d,e,f} | 1565 | 2989±46 | 0.346 ± 0.005 | 80-170 | 84.4 | 200 | >1000 (ice) >1000 (ocean) 1-10 (rock) | ? |
| Ganymede^{e,f,g} | 2631.17 ±1.7 | 1942.0±4.8 | 0.3115±0.0028 | 750-900 | 171.7 | 500 | 10 ³ -10 ⁴ (ice) >1 (ocean) | ? |
| Callisto^{e,f} | 2410.3±1.5 | 1834.4±3.4 | 0.3549±0.0042 | 350-450 | 400.5 | 400 | >1 (ice) >4 (ocean) | ? |
| Titan^{e,h} | 2574.73 ±0.09 | 1881 | 0.3431±0.0004 | 500-700 | 382.7 | 400 | >60 (ice) >11 (ocean) | ? |
| Enceladus^{e,i} | 252 | 1610 | 0.336 | 60-80 | 32.9 | 300 | >20 >10 (ocean) | ? |

Table I. Mean radii in km, bulk density in kg m⁻³, gravitational moment of inertia (C/MR²),

corresponding range of possible thicknesses of the upper H₂O-rich part of the body (km), rotation periods (in hrs), radiogenic and tidal heat in GW, and seismic energy release (where known) in GW and as a percent of tidal dissipation). Moment of inertia values (and corresponding H₂O thicknesses) may be over (under) estimated by up to 10% for all ocean worlds except Ganymede (Gao and Stevenson 2013). Tidal heating values, especially in the ocean, are highly uncertain, varying with assumed obliquity, ocean depth and viscosity, and dissipation of the companion body.

a) Williams 1994 b) Goins et al. 1981 c) Williams et al. 1996, Siegler and Smekrar 2014 c)

Folkner et al. 1997, Nimmo and Faul 2013 d) Tobie et al. 2003, Hussmann et al. 2006, Vance et

al. 2007 e) Chen et al. 2014, Tyler 2014 f) Schubert et al. 2004 g) Bland et al. 2015 h) less et al.

2012, Gao and Stevenson 2013 i) Howett et al. 2011, Spencer and Nimmo 2013, less et al. 2014,
McKinnon 2015, Beuthe et al. 2016.

| Candidate Ocean World | Surface Temperature (K) | Surface Ionizing Radiation (mW m ⁻²) |
|--------------------------|-------------------------|--|
| Europa ^{a,b} | 50-132 | 125 |
| Ganymede ^{b,c} | 70-152 | 6 |
| Callisto ^{b,c} | 80-165 | 0.6 |
| Enceladus ^{d,e} | 33-145 | <6 |
| Titan ^{e,f} | 90-94 | <6 |

Table II. Temperature ranges and radiation fluxes likely to be encountered by a seismometer at the surface of an ocean world.

a) Spencer et al.,1999; Rathbun et al, 2010; Prockter and Pappalardo, 2014 b) Johnson et al., 2004 c) Orton et al., 1996 d) Howett et al., 2011 e) Cooper et al., 2009 f) Mitri et al., 2007; Jennings et al. 2016.

| Science Goals | Science Objectives | Scientific Measurement Requirements | | Instrument Performance Requirements [Hz] / [m/s ² /√Hz] |
|---|---|--|--|---|
| | | Observables | Physical Parameters & Derived Properties | |
| Determine Europa's habitability including the context for any signatures of extant life | Characterize the [global/local] thickness, heterogeneity, and dynamics of the ice | Surface wave dispersion curves (for thickness) and body wave coda (for scattering/heterogeneities) | Ice thickness, sound speed, attenuation (<i>temperature structure, impurities</i>) | 0.05-10Hz 10 ⁻⁸ m/s ² /√Hz |
| | Characterize the [global/local] thickness, heterogeneity, and dynamics of fluid layers within the ice | Seismic body and surface wave arrival times | Ice thickness, sound speed, attenuation (<i>temperature structure, impurities</i>) | 0.05-10Hz 10 ⁻⁸ m/s ² /√Hz |
| | | Fluid induced tremor | Fluid flow rates and volumes (<i>potentially habitable regions</i>) | 0.1-10Hz 10 ⁻⁸ m/s ² /√Hz |
| | Characterize [global/local] thickness, heterogeneity, and dynamics of the ocean | Body wave arrival times | Ocean depth, structure, sound speed (<i>salinity, structure, temperature</i>) | 0.1-10Hz 10 ⁻⁷ m/s ² /√Hz |
| | Determine the composition and structure of Europa's rocky mantle and the size of any metallic core | Body wave arrival times | Mantle and core depth, sound speed (<i>mineralogy, structure, temperature</i>) | 0.1-10Hz 10 ⁻⁸ m/s ² /√Hz |
| | Determine the composition and structure of Europa's rocky mantle and the size of any metallic core | Tide induced displacement | Radial mass distribution and presence of melt in the core | 10 ⁻⁵ Hz 10 ⁻⁴ m/s ² /√Hz |
| | | Free Oscillations | Radial mass distribution and presence of melt in the core | <10 ⁻² Hz 10 ⁻⁹ m/s ² /√Hz |

Table III.

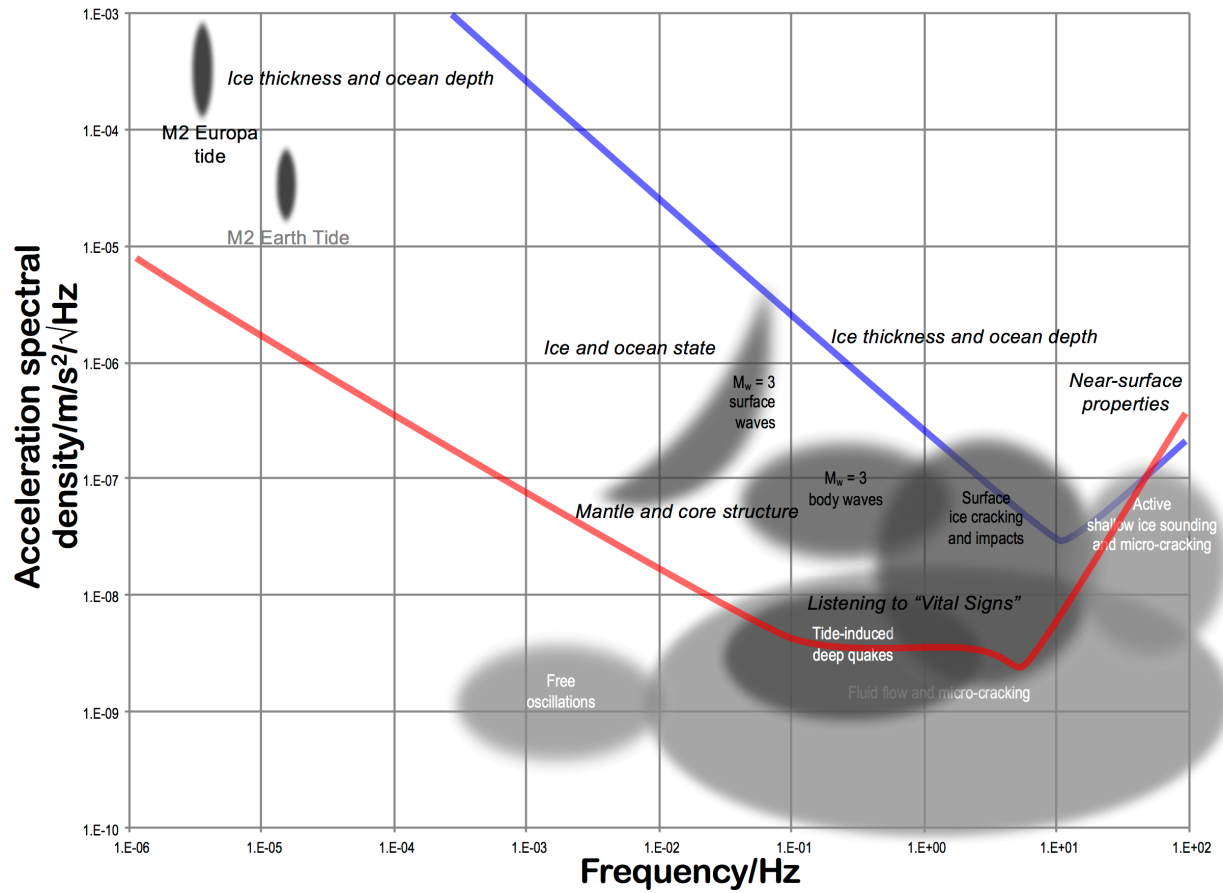


Figure 1: Europa is expected to be seismically active (Panning et al., 2006; Lee et al., 2003). A sensitive, broad-band, high-dynamic-range seismometer (red, Pike et al. 2016) could detect faint seismic signals associated with ice-quakes, and fluids flow within and beneath the ice crust to constrain chemical, and thermal structures and processes. The performance of a 10 Hz geophone is shown for comparison.

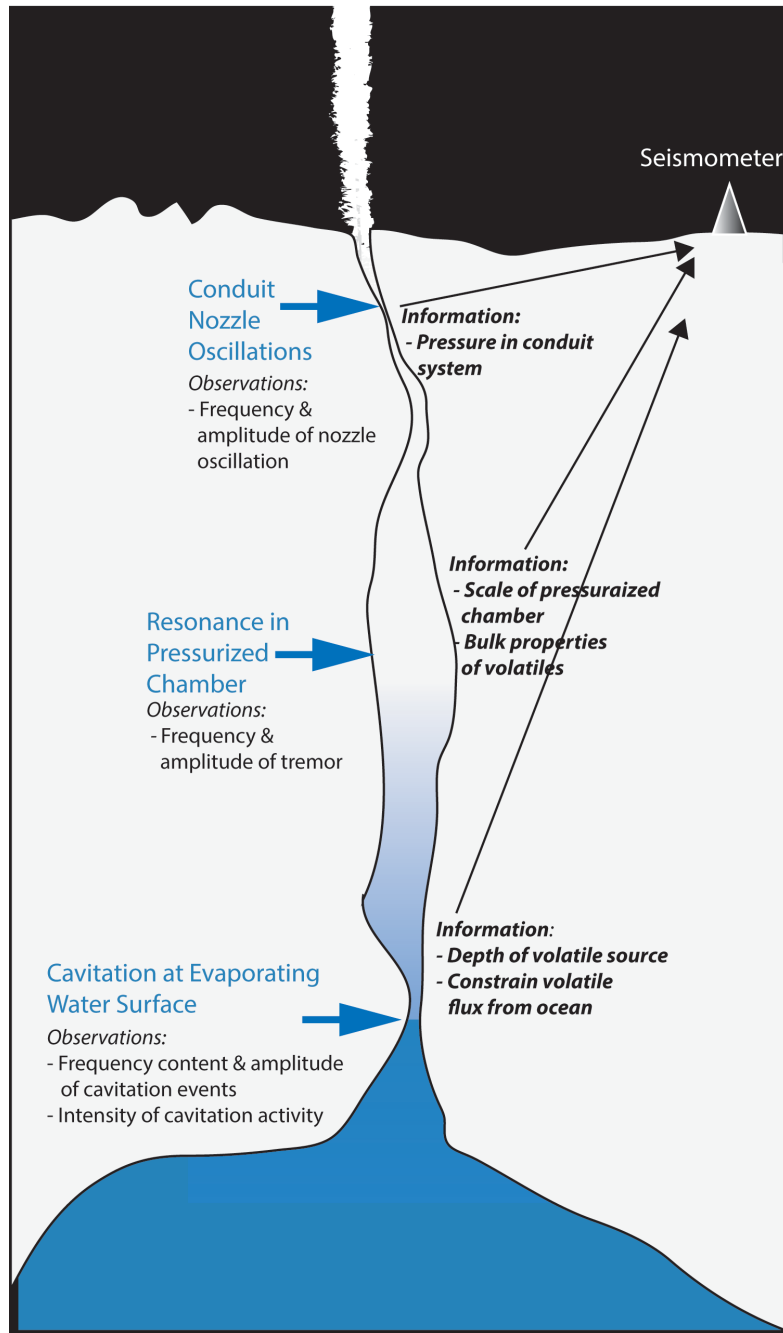


Figure 2. Potential seismic sources (blue text) how they might be used to constrain the physical properties and parameters of a cryovolcano system (after Spencer and Nimmo, 2013). The hypothesized seismic sources of cavitation, chamber resonance, and nozzle oscillations are based on terrestrial analogues of geysers (Kedar et al., 1996; 1998), volcanoes (Chouet et al., 1994) and volcanic nozzles (Kieffer, 1989) respectively.

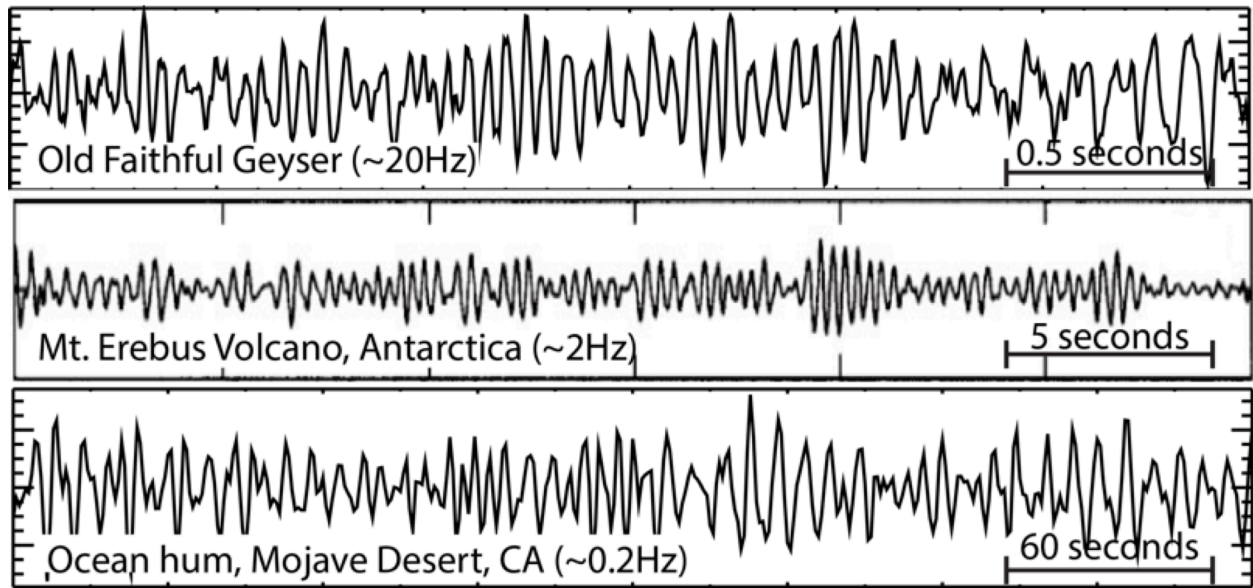


Figure 3: Fluid flow induced seismicity is recognizable by its appearance as a continuous background oscillation. **Top:** Geyser seismicity (~ 20 Hz) generated by steam bubble collapse at Old Faithful (Kedar et al. 1996, 1998); **Middle:** Volcanic tremor (~ 2 Hz) generated by magma and hot gas rising in the Mt. Erubus volcano's conduit system (Rowe et al. 2000); **Bottom:** Acoustic hum (~ 0.2 Hz) generated by wave-wave interaction is detectable globally (Longuet-Higgins 1950, Kedar et al., 2008).