

The Gaia Project - technique, performance and status

S. Jordan^{1,*}

Astronomisches Rechen-Institut, Zentrum für Astronomie (ZAH), Mönchhofstr. 12-14, D-69120 Heidelberg, Germany

Received August 2008, accepted September 19, 2008 hopefully soon
Published online 2008

Key words Astrometry – space vehicles: instruments

Gaia is a satellite mission of the ESA, aiming at absolute astrometric measurements of about one billion stars (all stars down to 20th magnitude, with unprecedented accuracy. Additionally, magnitudes and colors will be obtained for all these stars, while radial-velocities and spectral properties will be determined only for bright objects ($V < 17.5$). At 15th magnitude Gaia aims at an angular accuracy of 20 microarcseconds (μas). This goal can only be reached if the geometry of the telescopes, the detectors, and the pointing of Gaia at each moment (“attitude”) can be inferred from the Gaia measurements itself with μas accuracy.

© 2008 WILEY-VCH Verlag GmbH & Co. KGaA, Weinheim

1 Introduction

The orbit of the Gaia mission has been chosen to be a controlled Lissajous orbit (amplitudes of 360,000 and 100,000 km along and perpendicular to the ecliptic) around the Lagrangian point L2 of the Sun-Earth system (about 1.5 million km in anti-sun direction) in order to have a quiet environment for the payload in terms of thermo-mechanical stability. Another advantage of this position is the possibility of uninterrupted observations, since the Earth, Moon and Sun all lie inside Gaia’s orbit. The aim of Gaia is to perform absolute astrometry quasi-simultaneously on the whole celestial sphere, rather than differential measurements in a small field of view.

Compared to the precursor mission HIPPARCOS (1989-1993), the much larger telescope of Gaia, the much higher sensitivity of the detectors, the more stable environment at L2, and other technical progress allows to measure 10,000 times more objects (a factor of 1000 improvement in limiting brightness) and reach a 50 times higher accuracy for 100 times fainter objects.

The basic design of Gaia has been described by Perryman et al. (2001) and ESA (2000). However, in 2002 a major reduction in size, complexity, and cost (as well as a degradation of the astrometric performance by about a factor of two) was made.

More than 300 scientists and computer experts from 18 different countries are working on the Gaia project, not included the work by employees at ESA or the industry. The main contractor on the industrial side is EADS Astrium.

The main purpose of this paper is to briefly describe the technique of the Gaia project, its performance and status. More details and up-to-date information on Gaia can at all



Fig. 1 Artist’s impression of the Gaia satellite scanning the stars of the Milky Way (Image: ESA Medialab)

time be retrieved from the ESA-RSSD homepage (the URL is provided at the end of the References).

The scientific applications of Gaia will be the topic of the contribution by N. Walton in these proceedings.

2 Gaia’s schedule

The first proposal for a HIPPARCOS successor was submitted to ESA in 1993. It was accepted as a “Cornerstone Mission” in 2000. In 2006 the industrial phase began, and in 2007 the Preliminary Design Review was successfully completed.

Gaia is currently scheduled to be launched from Kourou, French Guiana, in December 2011 with a Soyuz-ST rocket (which includes a restartable Fregat upper stage). Initially the Fregat-Gaia composite will be placed into a parking orbit, after which a single Fregat boost injects Gaia on its

* Corresponding author: e-mail: jordan@ari.uni-heidelberg.de

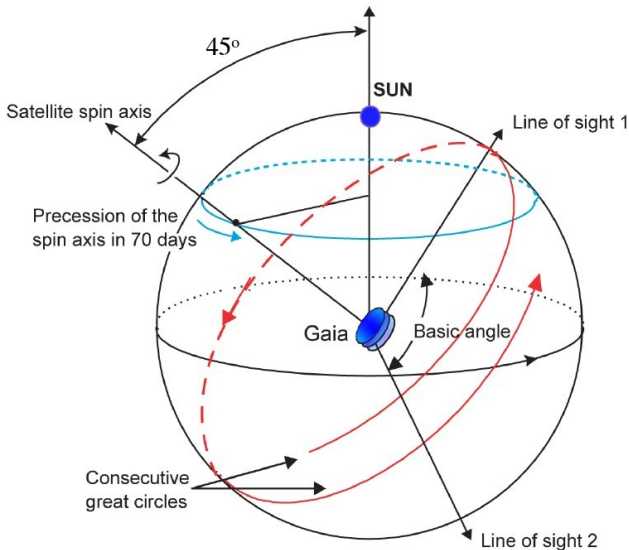


Fig. 2 Scanning principle of Gaia: The constant spin rate of $60''/s$ corresponds to one revolution (great-circle scans) in six hours. The angle between the slowly precessing spin axis and the Sun is maintained at an aspect angle of 45° . The basic angle is between the two fields of view is constant at 106.5° . Figure courtesy Karen O’Flaherty, ESA)

transfer trajectory towards the L2 Lagrange point. In order to keep Gaia in an orbit around L2, the spacecraft must perform small maneuvers every month. After a commissioning phase Gaia will measure the sky for five years with a possible extension for another year. Subsequently, the final catalog, which includes astrometric and photometric information, near-infrared spectroscopy, radial-velocity determinations, and a classification of the objects, will be produced. The completion of the Gaia project is intended to be around 2020.

It is planned to produce one or more intermediate catalogues in the course of operations. The exact dates for such data releases will be carefully decided on to avoid disseminating insufficiently validated data.

3 The measurement principle

In order to perform high-precision absolute astrometry, Gaia – like its predecessor Hipparcos – (see Lindegren 2004)

- simultaneously observes in two fields of view (FoVs) separated by a large “basic angle” (106.5°). This allows large-angle measurements to be as precise as small-scale ones. In this way it is possible to use the many reference stars at large angular separation which have a very different parallax movement, so that the distance determinations do not suffer from the uncertainties of differential (small-field) angular measurements.
- roughly scans along great circles leading to strong mathematical closure conditions. This one-dimensionality also has the advantage that the measured angle between

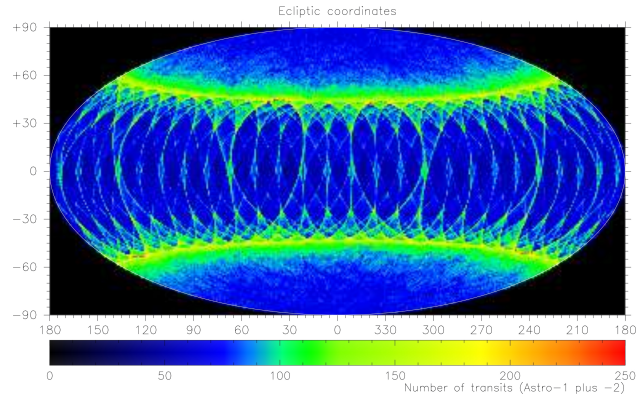


Fig. 3 During its operational lifetime, Gaia will continuously scan the sky, roughly along great circles, according to a carefully selected pre-defined scanning law. The characteristics of this law, combined with the cross-scan dimension of the astrometric fields of view, result in the above pattern for the distribution of the predicted number of transits on the sky in ecliptic coordinates. Figure courtesy J. de Bruijne, ESA.

two stars, projected along-scan, is to first order independent of the orientation of the instrument.,

- scans the same area of sky many times during the mission under varying orientations.

The angular precision σ of a single astrometric one-dimensional measurement is determined by the size of the aperture of each of Gaia’s two telescopes ($D = 1.4\text{ m}$ in along-scan direction), the wavelength λ of the incident light from the source, and the number of photons N reaching the focal plane (which depends on the brightness of the measured source) during the integration time of the CCD detector:

$$\sigma \approx \frac{\lambda}{D} \frac{1}{\sqrt{N}}.$$

In reality, the real accuracy that can be reached must take into account the spatial sampling of the signal, attitude high-frequency disturbances and other instrumental limitations. Doing many such measurements for each object at different times and in different directions (position angles on the sky) will allow to derive all five astrometric parameters (two mean coordinates, two proper motion components, and the parallax), plus additional parameters in the case of binaries.

4 The nominal scanning law

The conditions mentioned in the previous section are fulfilled by Gaia’s so-called nominal scanning law (see Fig. 2). The satellite will spin around its axis with a constant rotational period of 6 hours. The spin axis will precess around the solar direction with a fixed aspect angle of 45° every 63.12 days. A somewhat larger solar-aspect angle would be optimum, but thermal stability and power requirements limit it to 45° .

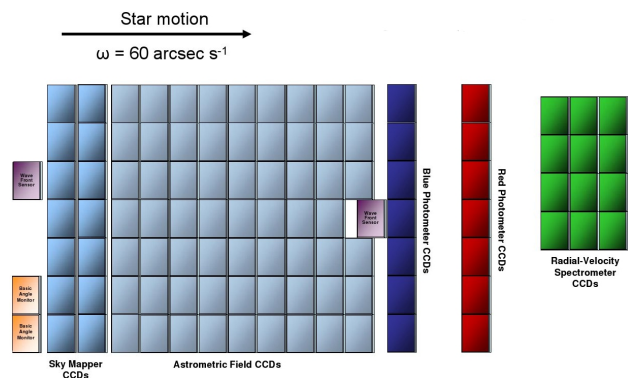


Fig. 4 Gaia's focal plane. The images of the stars move from left to right. The two CCD strips (2×7) to the left correspond to the Sky Mapper (SM), adjacent to the right are the 62 CCDs of the Astrometric Field (AF), followed by the CCDs of the Blue Photometer (BP), Red Photometer (RP), and the Radial-velocity Instrument (RVS). Additionally two CCDs of the Wavefront Sensor and two for the Basic Angle Monitor are shown. Figure courtesy A. Short & J. de Bruijne, ESA.

On average, each object in the sky is transiting the focal plane about 70 times during the 5 year nominal mission duration. Most of the times, an object transiting through one FoV is measured again after 106.5 or 253.5 minutes (according to the basic angle of 106.5°) in the other FoV. At each transit of the image of an object, ten single measurements with ten CCDs are performed.

The essential measurements are performed along-scan, the across-scan positions only slightly increase the final precision. Since, due to the nominal scanning law, all objects are measured under different scan directions in the course of the mission, the along-scan ones alone can build up a rigid sphere of coordinate measurements.

After about six months every point of the sky is scanned at three or more distinct epochs so that after about 18 months the five astrometric parameters can be separated from each other.

5 The payload

The Gaia payload consists of two telescopes, a heavy on-board data processing and storage facility, and three scientific instruments mounted on a single optical bench: The astrometric instrument, the photometers, and a spectrograph to measure radial velocities.

Gaia has two telescopes, one for each FoV, which consist of one primary mirror of size $1.45 \text{ m} \times 0.5 \text{ m}$, a secondary and a tertiary mirror. The light from both telescopes, which are made up of silicon carbide, is combined to a common focal plane with 106 CCDs by a beam combiner at their exit pupil. An intermediate image is used for field discrimination. The total focal length is 35 m. The torus, on which the telescopes and instruments are mounted, requires a ther-

mal stability of some μK , which is reached by a passive thermal design. A sunshield of 11 m diameter, which is partially covered with solar cells to produce electricity, protects against the incident sun light.

The size of the focal plane is $420 \text{ mm} \times 850 \text{ mm}$ (see Fig. 4). It consists of 14 Sky Mapper (SM) CCDs, 62 Astrometric Field (AF) CCDs, 7 CCDs for the Blue Photometer (BP), 7 for the Red Photometer (RP), and 12 for the Radial Velocity Spectrometer (RVS). Additionally, two CCDs are used for the Wave Front Sensor and two for the Basic Angle Monitor.

All CCDs operate in the so called Time Delay Integration (TDI) mode, i.e. accumulated charges of the CCD are transported across the CCD in synchrony with the images.

During a transit through either field of view the image of a star (or an asteroid or quasar) is first registered by one of the SM CCD strips (SM1, if a star passes through FoV 1, SM2 for FoV 2). The SM shall automatically detect all objects down to 20^{th} magnitude (including variable stars, supernovae, microlensing events, and solar system objects). It also has to reject prompt-particle events (“cosmics”). The on-board processing of the SM images also performs the first astrometric measurement in along- and across-scan direction.

In order to additionally filter out false detections, the image of an object must be confirmed on the first strip of the AF in order to be processed any further. If this check is passed, the other AF CCDs can perform their main goal, the high-precision measurement of the along-scan position. This measurement actually consists of the time when the centroid of the image is entering the CCD's read-out register. Since Gaia has 9 AF strips, every FoV transit delivers 9 such measurements from the AF and 1 from the respective SM. Additionally, the centroid's across-scan position is measured in AF1 and, – for calibrational purposes – in all other AF strips as well for a small sample of images.

In order to reduce the data rate and the read-out noise, only small “windows” around each target star, additionally binned in across-scan direction depending on the object's magnitude, are read out and transmitted to the ground (faint-star windows consist of 6 along-scan TDI pixels, bright stars have an extension of 18). 24 hours of observation data are downlinked during the 7-8 hours of ground contact per day. The data rate to the ground station Cebreros in Spain is about five Mbit/s. When Gaia scans along the plane of the Milky Way, the seven hours of contact per day is not enough to download all data even taking into account the large on-board memory buffer. Therefore, it is planned to increase the downlink capacity with a second ground station (New Norcia in Australia) during these times of galactic plane scans.

The maximum stellar density, important for scans over globular clusters or Baade's window, where Gaia can perform measurements is 3 million stars down to 20^{th} magnitude, but only 600,000 stars per square degree (or one star per six square arcseconds) can actually be measured.

The technical reason for this limitation is that Gaia can read out only five active windows at each moment (TDI beat) on each CCD. In principle it is possible to temporally activate a mode of reduced precession speed so that more frequent scans over e.g. Baade's windows would be possible. Since the data-loss of stars is random, more stars have a good chance to be measured that way. However, it is not decided yet whether such a mode will be actually switched on.

Multi-colour photometry is provided by two low-resolution fused-silica prisms dispersing all the light entering the field of view in the along-scan direction prior to detection. The Blue Photometer (BP) operates in the wavelength range 3300–6800 Å; the Red Photometer (RP) covers the wavelength range 6400–10500 Å.

The RVS is a near-infrared (8470 – 8740 Å), medium resolution spectrograph: $R = \lambda/\Delta\lambda = 11\,500$. It is illuminated by the same two telescopes as the astrometric and photometric instruments.

6 The astrometric solution

The astrometric core solution will be based on about 10^8 primary stars, which means to solve for some 5×10^8 astrometric parameters (positions, proper motions, and parallaxes). However, the attitude of the satellite (parametrised into $\sim 10^8$ attitude parameters over five years) must also only be determined with high accuracy from the measurements itself. Additionally, a few million calibrational parameters must be solved for to describe the geometry of the instruments, and finally, deviations from general relativity are accounted for by solving for some post-Newtonian parameters.

The number of observations for the 10^8 primary stars is about $6 \cdot 10^{10}$. The condition equations connecting the unknowns to the observed data are non-linear but well linearised at the sub-arcsec level. Direct solution of the corresponding least-squares problem is infeasible, because the large number of unknowns and their strong inter-connectivity prevents any useful decomposition of the problem into manageable parts. The proposed method is a block-iterative scheme. Intensive tests are currently under way and have already demonstrated its feasibility with 10^6 stars assuming realistic random and systematic errors in the initial conditions.

The l^{th} time measurement on an SM or AF CCD t_l (the read-out time of the along-scan image centroid) depends on the parameters of the source on the sky s_i (position α, δ , proper motion μ_α, μ_δ , and the parallax ϖ), the attitude parameters (spline coefficients) a_j , geometric calibration parameters (e.g. basic angle; position, distortion, and orientation of the CCDs) c_k , global parameters (e.g. the post-Newtonian parameter γ), and some auxiliary data (ephemeris of solar-system objects, Gaia's orbit, etc) A (Lindgren et al. in prep.):

$$t_l = f_{\text{AL}}(s_i, a_j, c_k, g, A) + \text{noise}$$

In an analogous way the across-scan position p_L (pixel position of the along-scan centroid) is given by

$$p_l = f_{\text{AC}}(s_i, a_j, c_k, g, A) + \text{noise}$$

For Gaia, the light deflection from the Sun is very large all over the sky. In the direction perpendicular to the Sun, the angular change of position is still 4 milliarcseconds, about 200 times Gaia's accuracy. In the Gaia project even the bending of light due to the major planets cannot be neglected. Moreover, the accuracy of the Einstein's theory of general relativity to predict the light-deflection can be tested with an accuracy of some 10^{-7} (in the PPN parameter γ).

With provisional values of the source, attitude, calibration, and global parameters, the models for the functional along-scan f_{AC} and across-scan behaviour f_{AL} of Gaia allows to predict values for t_l and p_l . The difference between the observed and predicted values allows a correction of the provisional parameter values with a least-squares method.

A linearisation leads to the observation equations

$$t_l^{\text{obs}} - t_l^{\text{pred}} = \frac{\partial f_{\text{AL}}}{\partial s_i} + \frac{\partial f_{\text{AL}}}{\partial a_j} + \frac{\partial f_{\text{AL}}}{\partial c_k} + \frac{\partial f_{\text{AL}}}{\partial g} + \text{noise}$$

and

$$p_l^{\text{obs}} - p_l^{\text{pred}} = \frac{\partial f_{\text{AC}}}{\partial s_i} + \frac{\partial f_{\text{AC}}}{\partial a_j} + \frac{\partial f_{\text{AC}}}{\partial c_k} + \frac{\partial f_{\text{AC}}}{\partial g} + \text{noise}.$$

All the parameters are strongly connected to each other, so that it cannot be easily broken into a number of independent solutions. There is also no simple way to reduce the equations to a smaller structure and size using sparse matrix algebra. Therefore, a direct mathematical solution seems unfeasible. Note, however, that the strong connectivity is a desired feature that makes the astrometric solution "rigid" and accurate.

Since no direct solution is possible, the practical approach is to calculate the corrections (updates) separately for Δs , Δa , Δc , and Δg , keeping the other values constant (block iteration). Each partial problem is relatively easy to solve, because the connectivity is given up. Cyclically the four partial problems are solved until convergence is reached. Due to the strong correlations between the four block (particularly the two blocks between attitude and source parameters), a large number of iterations are needed. However, it has been demonstrated that it is possible to reduce the computing time to a manageable level by convergence acceleration techniques.

This block-iterative scheme is called the Astrometric Global Iterative Solution (AGIS). This mathematical approach leads to an astrometric "self-calibration". In order to reach this calibrational task, the instrument must be very stable over longer time scales.

Later on, with a good solution for the attitude and the geometric parameters based on the measurements of the 10^8

primary stars, the remaining $9 \cdot 10^8$ stars can be linked into the system. Currently, the AGIS is tested with simulated data (bearing systematic and random errors) for 10^6 primary sources (which means 1% of the full problem). A parallel computer cluster with 22 nodes is used on which 45 AGIS iterations take about 70 hours. The system will be successively upgraded to cope with the full problem in about 2012.

In the end, AGIS will determine about 5 billion astrometric parameters, about 150 million unknowns for the attitude, and 10-50 million other calibration parameters from 10^{12} individual astrometric measurements.

The precision of the astrometric parameters of individual stars depends on their magnitude and color, and to a lesser extent on their location in the sky. Sky-averaged values for the expected parallax precision are displayed in Table 1. The corresponding figures for the coordinates and for the annual proper motions are similar but slightly smaller (by about 15 and 25%). Note, that a parallax accuracy of 20 microarcseconds (the thickness of a human hair seen from a distance of 200 km) for a 15th magnitude star translates into an accuracy of the distance determination of 0.1% for 50 pc, and 1% for 500 pc.

Table 1 End-of-mission parallax precision in microarcseconds. Representative values are shown for unreddened stars of the indicated spectral types and V magnitudes. The values are computed using the actual Gaia design as input. The performance calculation used does not include the effects of radiation damage to the CCDs.

Star type	V magnitude	nominal performance
B1V	< 10	5.2
	15	20.6
	20	262.9
G2V	< 10	5.1
	15	19.4
	20	243.4
M6V	< 10	5.2
	15	8.1
	20	83.9

7 What does this accuracy mean?

In order illustrate picture what an accuracy of $20 \mu\text{as}$ means, consider the following examples:

- Proper motion:
 - $M = +10$: A star with an absolute magnitude of +10 has 15th at 100 pc. At this distance, an accuracy of the proper motion of $20 \mu\text{as}/\text{year}$ corresponds to 10 m/s, i.e. planets can be found around about half a million stars (Jupiter moves the sun by 15 m/s).
 - $M = 0$: Stars with an absolute magnitude of zero could be measured down to 1 km/s at 10 kpc (i.e. that

even the lowest-velocity stellar populations can be kinematically studied throughout the entire galaxy).

- $M = -3.5$: The motion of bright stars with $M = -3.5$ can be studied down to 5 km/sec, i.e. that the internal kinematics of the Magellanic Clouds at 50 kpc can be studied in as much detail as the solar neighbourhood can be now ($5 \text{ km/s} = 2.5 \text{ mas/a}$ at 400 pc).
- $M = -10$: For the brightest stars velocities of 100 km/s can be still detected at 1 Mpc, i.e. a handful of very luminous stars in M 31 will show that galaxy's rotation.
- Parallaxes:
 - $20 \mu\text{as} = 1\%$ of 0.5 kpc, i.e. the six-dimensional structure of the Orion complex can be studied with 5 pc depth resolution.
 - $20 \mu\text{as} = 10\%$ of 5 kpc, i.e. a direct high-precision distance determination is possible even for very small stellar groups throughout most of our Galaxy. ,
 - $20 \mu\text{as} = 100\%$ of 50 kpc, i.e. a direct distance determination of the Magellanic Clouds is at the edge.
- Linear sizes:
 - $20 \mu\text{as} = 1$ solar diameter at 0.5 kpc, i.e. normal sunspots just do not disturb the measurements, but Jupiters do, what makes them detectable to some extend.

8 The spectro-photometric and RV observations

The most precise photometry for each source will be based on the unfiltered AF observations with a broad passband between 3500-10,000 Å.

Colour information will be available from the red (RP) and blue (BP) spectrophotometric fields for all sources these data will be in the form of mission-averaged low-resolution spectra.

Although the astrometric instrument contains no refractive optics, the images are slightly chromatic because of the wavelength dependence of diffraction. Therefore, the photometric colour determinations are not only nice to have astrophysically, but are needed to correct for the relative displacement between early-type and very red stars (chromaticity) which may be as large as 1 milliarcsecond.

The photometry provided by Gaia will be unprecedented in homogeneity and depth. The precision of the brightness determination with the AF will be between 1 and 10 millimag at 19th magnitude.

Moreover, radial velocities are measured with a precision between 1 km/sec ($V=11.5$) and 30 km/sec ($V=17.5$). The measurements of radial velocities are important to correct for perspective acceleration which is induced by the motion along the line of sight.

The spectroscopic RVS measurements complement the astrometric ones, so that all three spatial and all three velocity components are available, at least for the brighter stars. By analysing the RVS spectra and the BP/RP photometry,

also the atmospheric parameters T_{eff} , $\log g$, and the chemical composition can be determined for a large fraction of the observed stars.

9 Radiation-induced CCD damages

At L2 Gaia is outside the Earth's magnetosphere and fully exposed to high-energy particles (mostly protons) from cosmic rays and the Sun. With its limited weight budget for a Soyuz-Fregat launch and the large size of the CCD array, only minimal shielding for the detectors is possible.

The major effect on the CCDs comes from protons from the Sun during solar flares, which may be quite frequent during the Gaia mission, because Gaia will be launched close to the next solar maximum. These protons can collide with the silicon atoms of the CCD and may generate a point defect in the crystal lattice. As a result, charge traps are produced which can capture the electrons during the read-out in TDI mode. These electrons are released again at a slightly late time. By this re-distribution of charges within a recorded image, the point spread function, or one-dimensional line spread function (LSF) of a source is distorted and the position of the centroids (which are the main quantities in the astrometric measurements) is strongly shifted with respect to an undamaged CCD. Since only a small window around each star is downlinked to the ground, the tail of trapped charges released outside the windows reduces the (photometric) flux measurements, additionally to the astrometric effect.

Ground-based investigations of irradiated CCDs are currently undertaken in order to find out the exact behaviour of the CCDs under various conditions. Of particular importance is that the effect on the LSF depends on the history: If another image has passed the same region of the CCD seconds before, the traps are still partially filled. This interdependence can strongly be reduced if large extra charges are periodically inserted into the CCDs to fill the traps (e.g. every few seconds). Then fewer empty traps are encountered and the centroid shifts as well as the distortions of the LSFs are minimised. Additionally, only the CCD charge history between two charge injections need to be taken into account for the correction of the effects.

The hope is that, from the ground-based measurement, the radiation damage effects can be so well understood that a full correction for the centroid shifts and the flux reduction is possible. However, the data processing of Gaia is strongly complicated, since a large number of extra parameters have to be taken into account: The density of the traps at each instance, the magnitude of the source, the time since charge injection, and the time since previous sources moved through the same CCD column.

It is very probable, that the values for the astrometric end-of-mission performance are degraded somewhat, but a realistic estimation is not yet possible. Additionally, the limiting magnitude for the RVS may be brighter than originally planned.

10 Computational effort

The total raw data volume is estimated to be of the order of 100 TB, the total amount of processed and archived data is of the order of 1 PB. Current estimated for the computational volume is $1.5 \cdot 10^{21}$ floating-point operations, but this may actually be a lower limit and will probably increase due to the correction tasks for the radiation-induced CCD damages. If the processing of one star (with typically 1000 measurement per star) would need 1 second, 30 years of the data analysis would be needed. However, with massively distributed computation and the faster computers of the time of Gaia's data analysis, this task will be feasible.

11 Conclusion

Since distance determinations are of such fundamental importance in astronomy, it is clear that Gaia's high-accuracy parallax measurements will influence basically all fields in astronomy. Together with the radial-velocity data, the proper motion determinations will be of particular importance for our understanding of the stellar dynamics of the Milky Way. For details on the expected progress, see the following paper by N. Walton.

Acknowledgements. Work on Gaia data processing in Heidelberg is supported by the DLR grant 50 QG 0501. The figures are courtesy of EADS Astrium and ESA. The author thanks U. Bastian for the careful reading and valuable discussions and for a draft of Sect. 7.

References

- ESA 2000, GAIA: Composition, Formation and Evolution of the Galaxy, Technical Report ESA-SCI(2000)4, (online: http://www.rssd.esa.int/SA-general/Projects/GAIA_files/FILES/report-march.pdf)
- Lindegren, L., Proceedings of the Gaia Symposium "The Three-Dimensional Universe with Gaia" (ESA SP-576). Held at the Observatoire de Paris-Meudon, 4-7 October 2004. Editors: C. Turon, K.S. O'Flaherty, M.A.C. Perryman, p.29
- Lindegren, L., O'Mullane, W., Hobbs, D., Lammers, U., A&A, in prep.
- Perryman, M.A.C., de Boer, K.S., Gilmore, G., et al.: 2001, A&A 369, 339
- ESA-RSSD Gaia homepage: <http://www.rssd.esa.int/GAIA>