

Interpretation of earth-centered locally inertial coordinate system applied to Global Positioning System satellites experiments

Masanori Sato

*Honda Electronics Co., Ltd.,
20 Oyamazuka, Oiwa-cho, Toyohashi, Aichi 441-3193, Japan*

E-mail: msato@honda-el.co.jp

Abstract In the Global Positioning System (GPS) satellites, the earth-centered, earth-fixed, reference frame (ECEF frame) or the earth-centered locally inertial (ECI) coordinate system is used for calculations. In the application of special relativity theory to the GPS satellites, we have to use the ECEF frame, which is practically a reference frame at rest. Using simple numerical calculations, we show that another reference frame at rest, for example, one based on space background radiation or the solar system cannot be applied to GPS satellites experiments.

PACS number: 03.30.+p

Key words: special relativity, reference frame at rest, Lorentz transformation, GPS, ECI coordinate system, Lense–Thirring effect

1. INTRODUCTION

The theory of relativity is used in our daily lives. The Global Positioning System (GPS) is used in car navigation systems. The use of special relativity in GPS has been summarized by Ashby [1]. GPS satellites orbit in a region of low gravity ($\sim 20,000$ km from ground level) at 4 km/s. Therefore, the difference in gravitational potential between the ground and the GPS satellites, and the effect of special relativity on the motion of the GPS satellites, which is a transverse Doppler shift, are considered [1]. The transverse Doppler shift, or second-order Doppler shift, can be calculated by the Lorentz transformation of time. In GPS, the earth-centered, earth-fixed, reference frame (ECEF frame) is used for the calculation [1]. The ECEF frame is practically a reference frame at rest (stationary reference frame).

In this study, we attempt to introduce an auxiliary line to enable simple illustration of special relativity. The auxiliary line is a reference frame at rest, in which motion is defined by absolute velocity. At this stage, the auxiliary line looks very realistic, so we consider that the relativity theory can be easily and simply understood by introducing the reference frame at rest.

In 1905, Einstein [2] pointed out that we do not need the absolute space frame defined by ether; however, he did not state that special relativity denies the existence of the absolute space frame. In 1920 [3], he stated that special relativity does not deny the existence of ether, and declared that general relativity requires ether [3]. We consider that special relativity is compatible with the

absolute space frame, in that the Lorentz invariance does not require modification by the adoption of an absolute space frame. In this discussion, we refute Einstein's 1905 hypothesis; however, the discussion is carried out on the basis of the special relativity theory. A tremendous amount of data concerning special relativity depends on Lorentz invariance; however, these data do not confirm or deny the existence of the absolute space frame. Thus, special relativity with ether can be considered.

Finally, using simple numerical calculation, we show that if the inertial frame at rest is introduced, we will be able to detect the periodic orbital reference time deviation in GPS satellites. In the GPS satellites experiments [1], such a large periodic orbital deviation that critically depends on the motion of the orbital plane of the GPS satellites in space background radiation has not been detected. Therefore, only the earth-centered locally inertial (ECI) coordinate system is correct. However, this conclusion is not compatible with the orthodox interpretation, that is, there is no reference frame at rest. In this paper, one possible solution is proposed.

2. TWIN PARADOX

2.1 Twin paradox experiment in GPS

Twin paradox experiments are carried out every day in the GPS satellites. The GPS satellites orbit in a region of low gravity ($\sim 20,000$ km from ground level) at 4 km/s. The difference in gravitational potential between the GPS satellites and the ground causes a $45.7 \mu\text{s}$ time gain every day. The transverse Doppler shift or second-order Doppler shift that can be calculated by the Lorentz transformation of time results in a $7.1 \mu\text{s}$ time delay every day. We restrict this discussion to within the special relativity theory, that is, we do not consider the effect of the gravitational potential. Thus, the traveling twin is an atomic clock in a GPS satellite, and the stationary twin is an atomic clock on earth. The traveling twin becomes another $7.1 \mu\text{s}$ "younger" than the twin on earth every day.

As mentioned above, one of a pair of twins who returns from a space trip will be younger than the other one who remained on earth. However, from the viewpoint of relativity, the twin who has returned from the space trip can claim that the other twin who stayed on earth moved away from the space ship: this is the twin paradox.

Twin paradox experiments have been carried out in GPS satellites; the experimental results show that we see "old" and "young" atomic clocks. The results predicted by the special relativity theory are correct, however, the interpretation of relativity gives rise to the paradox. That is, we can claim that the clock in the GPS satellite underwent motion relative to the clock on earth. Of course, the situation is different from the viewpoints of the GPS satellite and earth. It is easy to resolve the paradox if we adopt a reference frame at rest, however, it is rather difficult without a reference frame at rest. We can reconstruct the paradox into a problem that we can resolve using the real conditions of the GPS satellite.

The GPS experimental results are not seen paradoxical. This is because the GPS satellite motion is asymmetrical in comparison with the earth motion. It is difficult to consider the earth orbiting around the satellite. In GPS, the ECEF frame is used for the calculation [1]. The ECEF frame is practically a reference frame at rest. Thus, we can explain the results of the GPS experiment, and there is no paradox. Therefore, the ECEF frame, which is a reference frame at rest, is very realistic. We can resolve the paradox when we adopt the reference frame at rest.

2.3 Reference frame at rest

The clock time in the GPS satellite is delayed according to the transverse Doppler shift (i.e., Lorentz transformation), as shown by

$$t_1 = \frac{t_0}{\sqrt{1 - \left(\frac{v}{c}\right)^2}}, \quad (1)$$

where t_1 is the reference time in the GPS satellite and t_0 is the reference time in the reference frame at rest and v is the relative velocity. We assume t_0 to be the reference time on earth, because the earth moves against space background radiation at the velocity of 350 km/s, which is nearly equal to zero compared with the speed of light of 300,000 km/s. We tentatively assume the earth to be a reference frame at rest. The increase in reference time t_1 means that the reference time becomes larger. This indicates that the time of the clock is delayed, that is, the clock time slows down.

If the clock on earth is seen from the GPS satellite, rather than a time delay, a time gain is observed. In GPS, the ECEF frame is used for the calculation [1]. The ECEF frame is considered to be practically a reference frame at rest. We do not consider that the GPS situation is paradoxical. The paradox is based on the assumption that there is no reference frame at rest. Therefore, if we assume a reference frame at rest, no paradox occurs.

When we look at the GPS satellite from the earth, the clock time in the GPS satellite is delayed according to the transverse Doppler shift. If we look at the earth from the GPS satellite, the time gain of the clock on earth is observed as

$$t_{S \rightarrow E} = t_0 \left(\frac{t_0}{t_1} \right) = t_0 \sqrt{1 - \left(\frac{v}{c}\right)^2}, \quad (2)$$

where $t_{S \rightarrow E}$ is the reference time when we see the clock on earth from the GPS satellite. The coefficient t_0/t_1 is the modification constant; we measure the time on earth using the reference time in the GPS satellite. Where $t_{S \rightarrow E} \leq t_0$, this indicates that the reference time is small, that is, from the GPS satellite we see a time gain of the clock on the earth. As long as we adopt the ECEF frame and we refute the hypothesis that all reference frames are equivalent, there is no twin paradox.

3. DISCUSSION

Ashby [1] reported that “The GPS is a remarkable laboratory for applications of the concepts of special and general relativity.” We also propose that the data of GPS satellites should be checked from the viewpoint of orbital deviation. We consider that the earth motion against the space background radiation can be detected using an experimental setup of GPS satellites. Of course, this is rather difficult, because a transverse Doppler shift of 4 km/s is detected.

3.1 Periodic orbital deviation of GPS satellites

If we use the space background radiation as the reference frame at rest, that is, a space background

radiation-fixed, reference frame, we can resolve the twin paradox. The reference time t_0 in equation (1) is that of the reference frame at rest. According to equation (1), the time in the GPS satellite t_G is obtained as

$$t_G = \frac{t_0}{\sqrt{1 - \left(\frac{v_E + v_G(t)}{c} \right)^2}}, \quad (3)$$

and we also define the reference time on earth t_E as

$$t_E = \frac{t_0}{\sqrt{1 - \left(\frac{v_E}{c} \right)^2}}, \quad (4)$$

where v_E is the velocity of the earth against the space background radiation and $v_G(t)$ is the orbital motion of the GPS satellites. According to equation (3), there is a periodic orbital deviation that critically depends on the direction of the orbital plane against the space background radiation. If the orbital plane of the GPS satellites is parallel to the direction of the earth motion in the space background radiation (orbit P in **Fig. 1**), the periodic orbital deviation of time shows a maximum value. **Figure 2** shows the relative velocity of the GPS satellite against the space background radiation, where the orbital plane of the GPS satellite is parallel to the direction of the earth motion in the space background radiation (Orbit P).

3.2 Numerical calculation of time deviation

According to equation (3), the dependence of t_G on $v_G(t)$ critically is affected by the value of v_E . For example, using $v_E = 350$ km/s and $v_G(t) = 4$ km/s, we calculate time deviation at the points marked in **Fig. 2**, where $t_{G,A}$ is the reference time at point A.

$$t_{G,A} = t_{G,C} = \frac{t_0}{\sqrt{1 - \frac{4^2 + 350^2}{300000^2}}} = 1.0000006806 \times t_0$$

$$t_{G,B} = \frac{t_0}{\sqrt{1 - \left(\frac{350 - 4}{300000} \right)^2}} = 1.0000006650 \times t_0$$

$$t_{G,D} = \frac{t_0}{\sqrt{1 - \left(\frac{350 + 4}{300000} \right)^2}} = 1.0000006962 \times t_0$$

Thus, we obtain the maximum value of the periodic orbital deviation

$$|\Delta \tilde{t}_G| = 1 - t_{G,B} / t_{G,A} = 1.56 \times 10^{-8}. \quad (5)$$

We can calculate the time delay of the GPS satellite due to the orbital motion of $v_G(t) = 4$ km/s by

using the ECEF frame

$$t_G = \frac{t_E}{\sqrt{1 - \left(\frac{4}{300000}\right)^2}} = 1.0000000000 \ 8888 \times t_E \ .$$

The effect of the orbital motion of $v_G(t) = 4$ km/s causes the reference time delay

$$\Delta t_G = t_G / t_E - 1 = 0.89 \times 10^{-10} , \quad (6)$$

which causes a $7.6 \mu\text{s}$ time delay of the clock in the GPS satellite every day. (Using estimated value of 0.89×10^{-10} , we obtain $7.6 \mu\text{s}$ time delay/day.) The periodic orbital deviation

$\Delta \tilde{t}_G = \pm 1.56 \times 10^{-8}$ causes, roughly estimated, a periodic deviation of the clock in the GPS satellite of several tens of microseconds. Of course, this deviation is periodic, therefore, this deviation does not accumulate over time. However, the value of periodic orbital deviation calculated using equation (5) is very large comparing with the time delay that is caused by the orbital motion of $v_G(t) = 4$ km/s.

Such a large orbital periodic deviation is not detected in the GPS satellites, therefore, we have to conclude that we cannot use equation (3); we cannot use space background radiation as the reference frame at rest. The ECI coordinate system must be applied.

Figure 3 shows Orbit V, when the orbital plane of the GPS satellite is vertical to the direction of earth motion in the space background radiation. If the orbital plane is vertical to the earth motion, the motion of the GPS satellite is spiral in the space background radiation and the reference time is calculated as

$$t_V = \frac{t_0}{\sqrt{1 - \frac{v_E^2 + v_G^2(t)}{c^2}}} = \frac{t_0}{\sqrt{1 - \frac{4^2 + 350^2}{300000^2}}} = 1.0000006806 \ 45 \times t_0 , \quad (7)$$

and there is no deviation of t_V . Orbit V shows spiral movement and orbit P shows meandering movement in the space background radiation.

Using equation (4), at $v_E = 350$ km/s, we obtain $t_E = 1.000000680556$, thus,

$$\Delta t_V = t_V / t_E - 1 = 0.89 \times 10^{-10} . \quad (8)$$

Equation (8) shows very good agreement with the value of 0.89×10^{-10} in equation (6). This indicates that we have to use equation (7) instead of equation (4). Therefore, we should use the ECI coordinate system as shown in **Fig. 4**.

If we use the solar system as a reference frame at rest, we obtain the deviation from equation (3) by setting $v_E = 30$ km/s giving

$$\left| \Delta \tilde{t}_G \right|_{\text{solar}} = 1 - t_{G,B} / t_{G,A} = 6.4 \times 10^{-9} ,$$

which is very large compared with the value of 0.89×10^{-10} in equation (6).

3.3 Interpretation of GPS satellites experiments

In the application of special relativity theory to the GPS satellites, we have to use the ECI coordinate system. There are 24 GPS satellites in 6 orbits (~20,000 km from ground level) traveling at a velocity of 4 km/s, as shown in **Fig. 1**. This system is ideal for experiments on special relativity. The GPS satellites provide a sensitive experimental setup for tests of special relativity [1]. The data of the GPS satellites experiments do not show the orbital periodic deviation. Therefore, we have to conclude that only the ECI coordinate system is correct. We cannot use another reference frame such as one based on space background radiation or the solar system. This conclusion seems incompatible with the orthodox interpretation, that is, there is no reference frame at rest. One possible solution is based on the Lense-Thirring effect in the linear motion of the earth (i.e., the earth drags an inertial system in linear motion). The Lense-Thirring effect of Einstein's general relativity was predicted a long time ago and tested recently [4]; the rotation of the earth drags the local inertial frame of reference around it, which will affect the orbit of a satellite. In GPS satellites experiments, if there is not a body like the earth, I would consider that we can obtain the periodic orbital deviation. Of course, the proposal of the "linear" Lense-Thirring effect is very speculative, and another interpretation is possible.

5. CONCLUSION

We showed that the ECEF frame or the ECI coordinate system can be considered to be practically a reference frame at rest and has very good agreement with the special relativity theory. Using the ECI coordinate system the twin paradox does not appear, because the motion of the GPS satellites relative to the earth are asymmetric, therefore, the GPS satellites motion and the earth motion are not relative. We also proposed the use of a space background radiation-fixed, reference frame, however it causes a periodic orbital reference time deviation of the order of $\sim 10^{-8}$. This deviation does not have accordance with the experimental data of GPS satellites. Therefore, we have to use the ECI coordinate system in the application of special relativity theory to the GPS satellites.

REFERENCES

- 1) N. Ashby, "Relativity in the Global Positioning System," www.livingreviews.org/Articles/Volume6/2003-1ashby, (2003).
- 2) A. Einstein, "On the Electrodynamics of Moving Bodies," *Ann. Phys.* **17**, 891, (1905).
- 3) A. Einstein, "Ether and Relativity," in "Sidelight on Relativity," translated by G. B. Jeffery and W. Perret, London, 1922; "Introduction: Major Themes in the Development of Ether Theories from the Ancients to 1900" in "Conceptions of Ether: Studies in the History of Ether Theories 1740-1900", edited by G. N. Cantor and M. J. S. Hodge, CAMBRIDGE, 1981, pp. 1-60, pp. 53-54.
- 4) I. Ciufolini, and E. Pavlis, "A confirmation of the general relativistic prediction of the Lense-Thirring effect", *Nature*, **431**, 958, (2004).

Captions

Fig. 1 Earth motion in space background radiation. Orbit P is parallel and orbit V is vertical to the direction of earth motion in space background radiation. In space background radiation, $v_E = 350$ km/s and in the solar system, $v_E = 30$ km/s.

Fig. 2 Relative velocity of GPS satellite against space background radiation (orbit P): The relative velocity of the GPS satellite in space background radiation, where the orbital plane of the GPS satellite is parallel to the direction of the earth motion in space background radiation, has orbital deviation. However, this illustration is not compatible with the experimental data.

Fig. 3 Orbit V: The orbital plane of the GPS satellite is vertical to the direction of the earth motion in space background radiation.

Fig. 4 Earth-centered locally inertial (ECI) coordinate system in space background radiation. For orbit P, v_E and v_G should be considered as vertical, that is, we should use equation (7) instead of equation (4). Experimental data of GPS satellites show that we cannot use the illustration in Fig. 2.

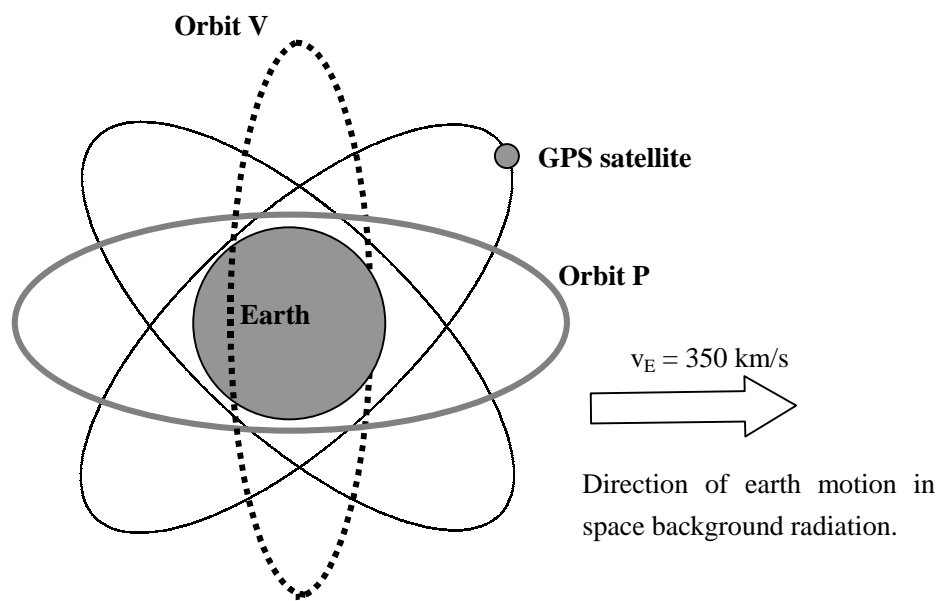


Fig. 1

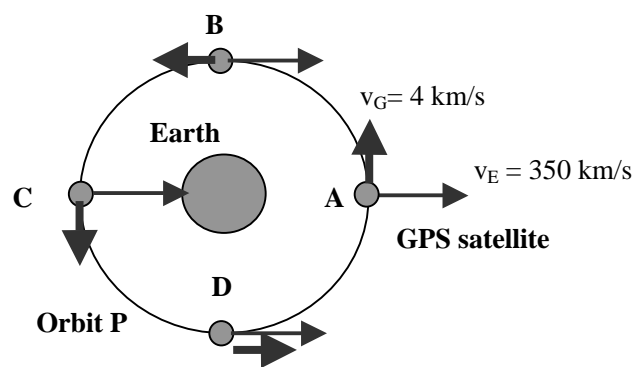


Fig. 2

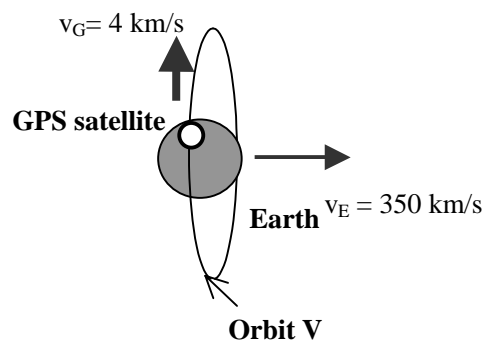


Fig. 3

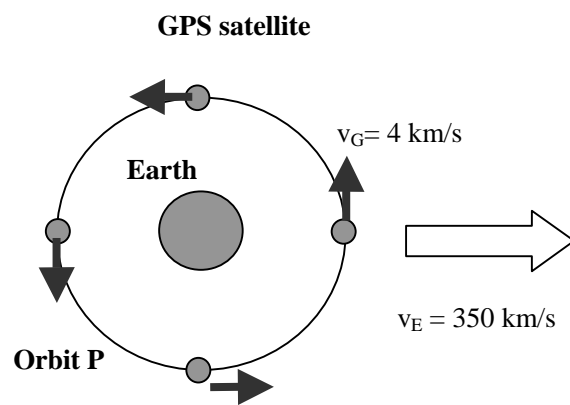


Fig. 4