

Joint Communications and Sensing for 6G Satellite Networks: Use Cases and Challenges

Chandan Kumar Sheemar, Prabhu Thiruvassagam, Wali Ullah Khan, Sourabh Solanki,
George C. Alexandropoulos, Jorge Querol, Jan Plachy, Oliver Holschke, and Symeon Chatzinotas

Abstract—Satellite Networks (SN) have traditionally been instrumental in providing two key services: communications and sensing. Communications satellites enable global connectivity, while sensing satellites facilitate applications such as Earth observation, navigation, and disaster management. However, the emergence of novel use cases and the exponential growth in service demands make the independent evolution of communication and sensing payloads increasingly impractical. Addressing this challenge requires innovative approaches to optimize satellite resources. Joint Communications and Sensing (JCAS) technology represents a transformative paradigm for SN. By integrating communication and sensing functionalities into unified hardware platforms, JCAS enhances spectral efficiency, reduces operational costs, and minimizes hardware redundancies. This paper explores the potential of JCAS in advancing the next-generation space era, highlighting its role in emerging applications. Furthermore, it identifies critical challenges—such as waveform design, Doppler effect mitigation, and multi-target detection—that remain open for future research. Through these discussions, we aim to stimulate further research into the transformative potential of JCAS in addressing the demands of 6G and beyond SN.

I. INTRODUCTION

SATELLITE NETWORKS (SN) represent a paradigm-shifting advancement in communication technology, aiming to transcend the limitations of traditional terrestrial infrastructures [1]. In stark contrast to conventional networks that rely on ground-based infrastructures for their operations and providing services, SN employ a sophisticated amalgamation of satellites at different altitude encompassing Low Earth Orbit (LEO), Medium Earth Orbit (MEO), and Geostationary Equatorial Orbit (GEO) to establish pervasive coverage and uninterrupted connectivity on a global scale. These networks hold immense potential to reshape the telecommunications landscape, ushering in an era of ubiquitous, high-speed, ultra-reliable, and low-latency communication services that transcend geographical barriers [2]. SN have the capacity to revolutionize connectivity in remote and underserved regions, facilitate swift communication restoration in disaster-stricken areas, and even extend their influence to the vast expanses of the oceans and outer space [3]. Currently, SN provide two primary services: i) communications and ii) sensing. In particular, 3135 satellites are dedicated to communications and data services and 1052 satellites are dedicated to support sensing applications [4].

In parallel to the advancement of SN, the emergence of joint communications and sensing (JCAS) technology represents a momentous leap in wireless systems [5]. They aim to seamlessly amalgamate communication and sensing functionalities,

allowing a single system to transmit data while simultaneously collecting critical environmental information. This integration not only optimizes spectral and energy resources but also enhances the efficiency and versatility of wireless networks by reducing the need for separate systems dedicated solely to either communication or sensing [6]. The combined functionalities into unified hardware have the potential to bring transformative possibilities across a range of applications [7], [8]. The spectrum efficiency achieved through JCAS also potentially reduces operational costs, conserves energy, and minimises interference within increasingly crowded spectral bands. This efficiency becomes essential as demands on wireless infrastructure grow exponentially, driven by the rollout of 5G and emerging 6G networks with the proliferation of data-intensive applications [9].

Integrating JCAS technology into SN marks a transformative step toward redefining the next generation of global wireless networks. This advancement promises a range of powerful capabilities, from ultra-fast data transmission and broader coverage in remote and underserved areas to precise sensing functions at the global scale. Recent works on this topic are available in [10]–[13]. In [10], the use case of continent-wide JCAS with multiple LEO satellites is investigated. The authors propose a JCAS framework to precisely estimate attenuation in communication links caused by precipitation, aiming to identify optimal serving satellites and allocate resources efficiently for downlink communication with ground-based users. In [11], a novel framework for JCAS is proposed to develop a synergy between the SN and the terrestrial networks (TNs). The proposed design addresses the limitations of conventional time division duplexing (TDD) mode by enabling communication during the radar pulse’s waiting period, thereby minimizing latency between sensing and communication. In [12], the authors explore the rate-splitting approach as a potential solution for JCAS in Low LEO SN. In [13], a novel hybrid beamforming approach for massive MIMO LEO satellite systems is presented. The design is based on the statistical channel state information to mitigate the beam squint and enhance the communication energy efficiency while jointly maximizing the sensing performance.

Although JCAS holds significant potential to improve global coverage and enable new services with SN, research in this area remains limited. This work seeks to inspire further research in this field by introducing innovative use cases, tackling critical challenges requiring solutions, and presenting a detailed case study to showcase the transformative potential of JCAS in SN. Through these contributions, we aim to

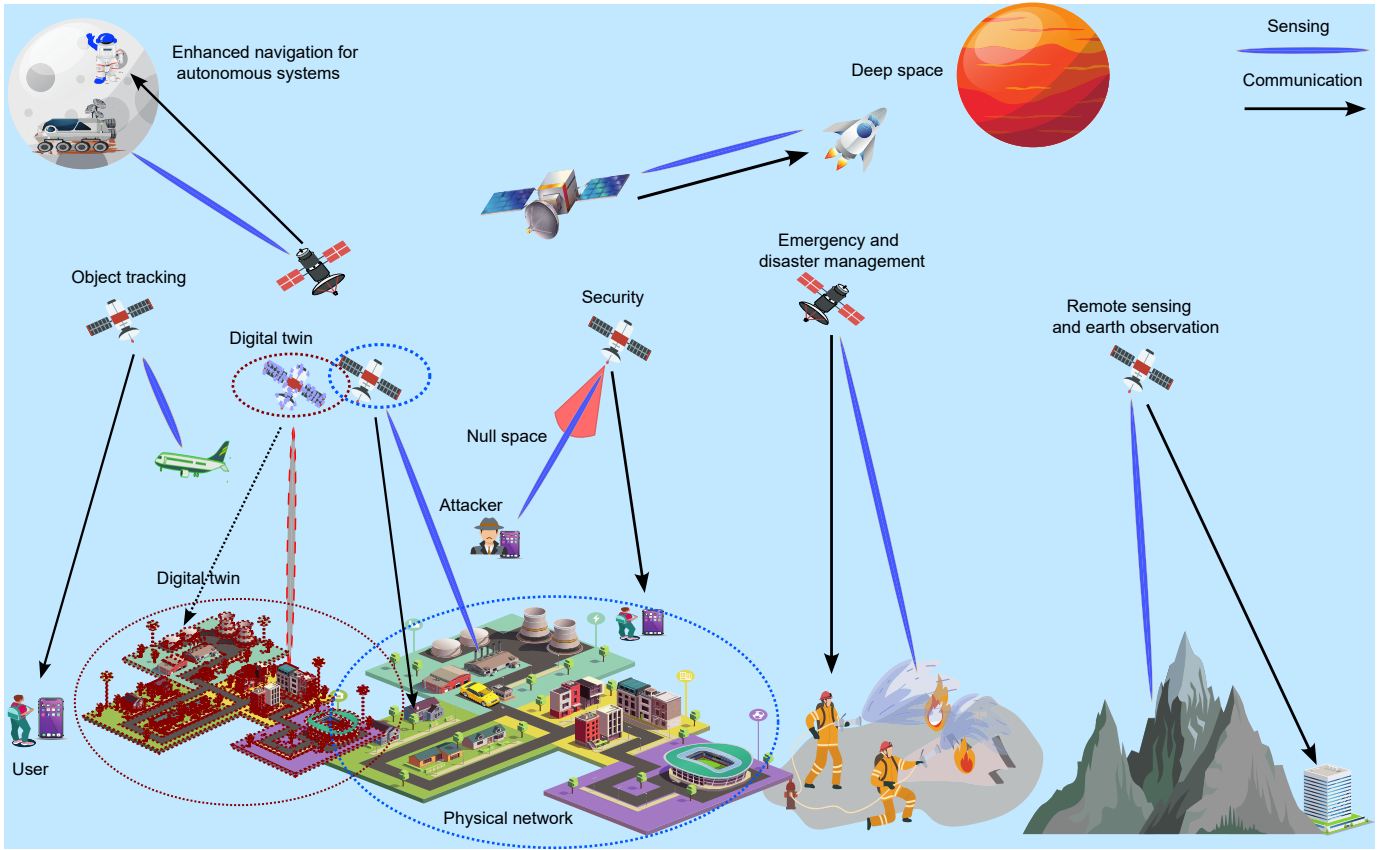


Fig. 1. JCAS based next generation satellite systems.

pave the way for expanded research and development efforts that will advance JCAS technologies and their applications in global communication networks.

Paper Organization: The following Section II presents the preliminaries and overview. Sections III and IV discuss the new use cases and the case study. Finally, Sections V and VI present the open challenges and conclusions.

II. PRELIMINARIES AND MOTIVATION

This section presents an overview of the key principles and driving factors behind the development of next-generation SN. Table I highlights the typical services currently provided by SN across various frequency bands.

A. SN Architecture

1) *Space Segment:* In SN, space segment refers to the collection of equipment, satellites, and other components that operate in space as part of a satellite communication or sensing system [14]. It is one of the primary parts of any satellite system, which includes: a) *Satellites or Spacecraft:* These are the main units orbiting Earth or beyond that carry communication, sensing, or scientific equipment. The satellites can be in various orbits such as GEO, MEO, or LEO. b) *Payload:* This includes the devices and systems onboard the satellites that facilitate communication, data relay, and sensing tasks. Repeater in the communication payload can be of two types: i) transparent (also known as a bent pipe) repeater

that receive signals from Earth, amplify them, and send them back in a different frequency and ii) regenerative repeater that demodulates the received uplink signal to recover the baseband signal and re-modulates the baseband signal to send back through downlink channel. On the other hand, sensing payload components gather images, environmental data, or scientific measurements. c) *Inter-Satellite Links (ISL):* These links connect multiple satellites within a constellation, allowing them to communicate with each other. This can enhance coverage, provide redundancy, and enable faster data transfer across the network. d) *On-board Processing Systems:* SN may include advanced processing capabilities to filter, compress, and manage data in orbit before sending it to ground stations. This can reduce the amount of data transmitted and improve efficiency.

2) *Ground Segment:* It is the Earth-based part of a SN, comprising all the facilities, equipment, and infrastructure needed to communicate with and control the satellites in orbit, which includes: a) *Ground Stations:* These are facilities with large antennas and communication equipment that send and receive signals to and from the satellites. Ground stations upload commands to satellites and download data, such as communication signals or sensor data from Earth observation satellites. b) *Control Centers:* Satellite control centers are responsible for monitoring and managing satellite operations. They handle the telemetry, tracking, and command (TTC) functions, which involve monitoring satellite health, positioning, and performance. They also issue commands to adjust

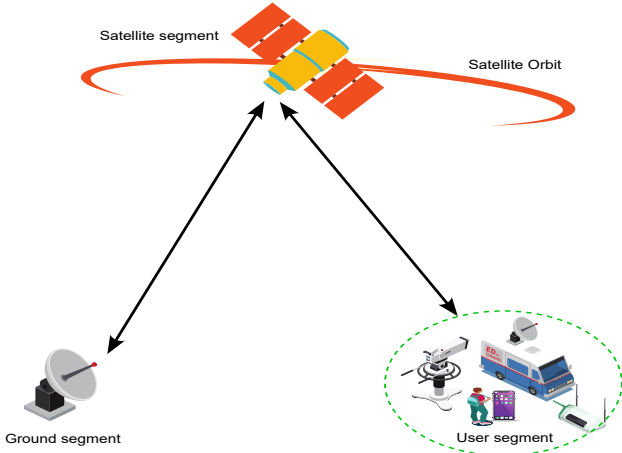


Fig. 2. SN architecture including: ground segment, space segment and user segment.

TABLE I
CURRENT APPLICATIONS OF SN IN DIFFERENT FREQUENCY BANDS.

Freq. Band	Range(GHz)	Traditional Applications
L-Band	1.518-1.675	Civil mobile communications, global positioning systems, and weather radar systems
S-Band	1.97-2.69	Satellite TV, mobile broadband services, radio, and in-flight connectivity
C-Band	3.4-7.025	Device services, satellite TV, unprocessed satellite feeds
X-Band	7.25-8.44	Military operations, pulse radar system, weather monitoring, air traffic control
Ku-Band	10.7-14.5	Fixed satellite television data services
Ka-Band	17.3-30	Two-way broadband services, fixed satellite data services
Q-V-Band	37.5-51.4	High speed broadband services, in-flight connectivity

satellite orientation, orbit, or other operational parameters. c) Data Processing Centers: Once data is received from satellites, it is sent to data processing centers, which are analyzed, processed, and often integrated into user applications. d) Network Infrastructure: The ground segment includes all network infrastructure needed to connect the ground stations, control centers, and data processing centers. This may involve fiber optic cables, dedicated networks, and internet connections to distribute data to users.

3) *User Segment:* The user segment is the part of a SN that includes all devices, equipment, and technology used by end-users to access services provided by the SN. Essentially, it's the interface between the satellite system and the end-users, enabling them to receive data, communicate, or utilize satellite-based services.

B. Types of Sensing in SN

In JCAS systems for SN, two primary sensing mechanisms can be utilized: monostatic sensing and bistatic sensing [15]. Each offers distinct advantages and faces unique challenges within the dynamic NTN environment.

Monostatic sensing: Monostatic sensing in satellite systems refers to a setup where the same satellite or radar unit handles

both the transmission and reception of signals for sensing purposes. In this configuration, a signal is sent from the satellite to a target, such as an area on Earth or an object in space, and the reflected signal is then captured by the same satellite. This approach is commonly used in radar-based applications for tasks like Earth observation, environmental monitoring, and atmospheric studies. Monostatic sensing allows the satellite to measure properties such as distance, speed, and object dimensions by analyzing the time delay, Doppler shift, and strength of the returned signal. The simplicity of using a single unit for both transmitting and receiving offers advantages in terms of system integration, especially in cases where satellites are limited in size or power.

Bistatic sensing: This configuration, on the other hand, involves separate units for transmitting and receiving signals—one satellite (or ground station) sends out the signal, while a different satellite or station receives the reflected signal. This spatial separation allows for greater flexibility in sensing geometry, enhancing coverage and accuracy by offering different observation angles on the same target. Bistatic sensing is particularly useful for tracking moving objects, mapping terrain, and performing remote sensing in cluttered environments, as the differing locations of the transmitter and receiver can help reduce signal interference and mitigate effects like background noise. Additionally, the wider area coverage and ability to analyze from multiple perspectives can enhance detection capabilities for objects with low visibility or those hidden from a monostatic radar.

C. Motivation for JCAS in SN

The adoption of JCAS in the SN represents a remarkable advancement in wireless technology, specifically tailored for these unconventional network infrastructures. By integrating both functionalities within SN, these systems can leverage shared hardware architectures and simultaneous transmission and reception capabilities to optimize the utilization of limited spectrum resources in the space domain. The concurrent transmission and reception capabilities result in increased capacity, and improved situational awareness, catering to the unique challenges and requirements of global coverage and seamless connectivity beyond traditional terrestrial networks. This approach not only enhances efficiency but also aligns with sustainability goals by reducing the overall infrastructure needs.

The primary drivers behind JCAS SN center on their potential to optimize efficiency, cost, and sustainability in space-based operations. A critical benefit is the extremely high *spectral efficiency* achieved by integrating JCAS functions into shared frequency bands and hardware, allowing simultaneous operations without the need for separate frequency allocations. This integration also reduces satellite launching costs and mass, as a single payload can support multiple functionalities, reducing the need for multiple satellite deployments. Another advantage is enhanced *energy efficiency*, with streamlined hardware requirements that consume less power and occupy less space onboard the satellite, ultimately leading to lighter and more cost-effective designs. Furthermore, by consolidating

operations into fewer satellites, JCAS SN helps to *mitigate space debris* through a reduced satellite count, which in turn lowers the risk of collision and contributes to a cleaner orbital environment. Finally, combining these functionalities within a single hardware setup *lowers overall hardware costs*, eliminating the need for separate systems and significantly reducing both initial investment and ongoing maintenance expenses, thus creating a more sustainable framework for future space missions.

III. JCAS FOR 6G SN: POTENTIAL USE CASES

In the following sections, we explore the capabilities of JCAS-powered SN in unlocking a new era of possibilities.

A. Remote sensing and Earth observation

This use case supports the monitoring and evaluation of changes in both natural and human-made environments on Earth, enabling vital services such as climate change monitoring, disaster response, and environmental conservation. So far, the spectrum for such operation is regulated as their wavelengths, each with unique properties that determine how well they interact with various environmental features. By leveraging JCAS capabilities within SN, this application can be significantly enhanced, allowing platforms to interact in real time with people and various ecosystems—whether terrestrial, marine (including lakes, rivers, and oceans), or atmospheric. Such integration enables seamless data collection and transmission across diverse environments while simultaneously providing communication services within the regulated sensing spectrum. This dual functionality not only conserves spectrum resources but also reduces operational costs, offering a more efficient and scalable solution for continuous environmental monitoring and communication in remote or challenging regions.

B. Enhanced Navigation for Autonomous Systems

Autonomous systems in the space domain, such as spacecraft and rovers on the Moon, which are connected to the satellites, depend on various guidance mechanisms to navigate and operate effectively in new planetary environments. Beyond relying on data from their onboard sensors, these systems require precise mapping of their surroundings, which includes identifying the locations of other platforms, objects and obstacles. To ensure safe navigation, these autonomous systems must also determine their exact position and access information from a traffic control system designed to manage their movement in these extraterrestrial environments. In this context, JCAS signals can be utilized to gather critical surrounding data, such as the presence of obstacles and the locations of other rovers or landers nearby. This sensory information can then be processed to help them plan new paths or waypoints effectively. By feeding this updated navigational data back to the vehicles via communication links, safe navigation can be achieved, allowing for coordinated exploration and operation on the Moon and potentially other celestial bodies in the future.

C. Security

The integration of JCAS in SN presents significant advantages in mitigating spoofing attacks, a growing concern in various communication systems. By employing advanced sensing techniques and mechanisms for independent verification, JCAS-SN can greatly enhance the reliability and trustworthiness of location data transmitted through systems such as the Automatic Identification System (AIS), VHF Data Exchange System (VDES), and Automatic Dependent Surveillance-Broadcast (ADS-B). One of the key benefits of JCAS is its ability to introduce an additional layer of security that enables cross-verification of information. This capability allows for real-time comparisons of received location data with trusted sources, making it much more difficult for malicious actors to succeed in spoofing attempts. For instance, if a vessel's AIS signal is suspected to be falsified, JCAS can leverage data from various sensors and sources to validate the vessel's true position, thereby detecting anomalies indicative of spoofing. Additionally, by establishing real-time situational awareness, SN can detect the presence of malicious users within the network and generate jamming signals to protect the environment from potential threats. This proactive approach not only helps to neutralize unauthorized access but also enhances the overall security posture of the SN.

D. Object Tracking

JCAS-based SN represent a transformative leap in our capacity to detect and track a vast range of targets on Earth, the Moon, and in outer space, while simultaneously enhancing communication capabilities with these targets. By leveraging dual-functionality, these networks can both transmit and receive signals, gathering essential data on the location, velocity, and other critical attributes of various targets. For smaller, device-equipped targets, device-based sensing enables precise localization using data transmitted directly from these objects. Conversely, in scenarios involving device-free sensing—where targets cannot transmit information—JCAS-enabled SN can effectively track large objects such as ships, aircraft, asteroids, and space debris. This dual approach not only enhances our situational awareness but also contributes to safer navigation, space traffic management, and better resource allocation across remote and extreme environments.

E. Digital Twin

JCAS can also play a pivotal role in creating digital twins (DTs) by integrating multi-modal sensing capabilities—such as microwave sensing combined with data from diverse sources, including cameras, LiDAR, radar, Internet of Things (IoT) sensors, and satellite imagery. This fusion of data enables the generation of highly accurate digital replicas of real-world environments, whether representing the Earth's surface, the Moon's terrain, or specific regions in outer space. By constructing such detailed digital twins, JCAS can facilitate advanced modeling and simulation of various environments, enabling predictive analysis, resource management, and remote monitoring. This precise virtual representation can support applications in areas like climate monitoring, space exploration,

urban planning, and emergency response, ultimately allowing for more informed decision-making and efficient operations across terrestrial and extraterrestrial domains. Furthermore, it can enable predictive analytics to foresee environmental changes, which can for example be used to design adaptive resource allocation strategies, without the need for channel acquisition under challenging situations for communications.

F. Emergency and Disaster Management

Sensing and predicting natural or man-made disaster events and communicating or alerting in real time is very much essential to minimize the damage and save lives. Also, reliable communication is required for emergency and disaster management. As terrestrial networks are not fully reliable to handle emergency and disaster relief operations at all times, JCAS-enabled SN can enable reliable sensing and broadcasting/multicasting of public safety information securely in real-time. This may include heavy rainfall and flooding events, providing location-aware/incident-aware temporary communication services in disaster situations, aiding first responders to effectively handle rescue operations for saving life, enabling sense and avoid collisions in ground and airborne networks, road monitoring and providing assistance information to drivers or autonomous agents, and saving wildlife animals from accidents. It can also perform search-and-rescue operations in disaster areas, and meet ground and air safety demands while achieving higher energy and hardware efficiency.

G. Deep Space

JCAS in SN for deep space can become a foundational technology for missions targeting planets, asteroids, and regions beyond our solar system. Given the immense distances and extreme environmental conditions encountered in deep space, JCAS is crucial for real-time data acquisition, precise spacecraft navigation, and continuous environmental monitoring. For instance, JCAS systems can facilitate monitoring of planetary surfaces, enable early detection of anomalies, and ensure optimized communication with Earth or other spacecraft in proximity. In deep space exploration, JCAS empowers spacecraft to maintain reliable connectivity while collecting essential data from distant celestial bodies, contributing to mission safety, efficiency, and resilience. Additionally, JCAS can support autonomous decision-making in spacecraft, enabling them to detect and respond to hazards, navigate dynamic terrains, and adjust trajectories as needed—all without immediate reliance on Earth-based commands. This capability not only enhances mission performance but also broadens the horizon for future exploration, setting the stage for more ambitious and sophisticated space missions.

IV. NEXT-GENERATION JCAS SN: A CASE STUDY

In this section, we explore the potential of JCAS to enhance the security of next-generation SNs. Specifically, we consider a scenario involving a regenerative LEO satellite serving a legitimate ground user, while an eavesdropper within the network attempts to intercept the transmitted signals. The LEO

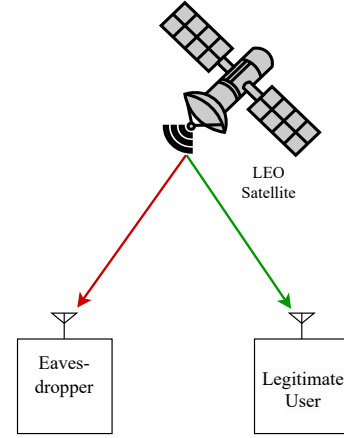


Fig. 3. Considered scenario for the case study.

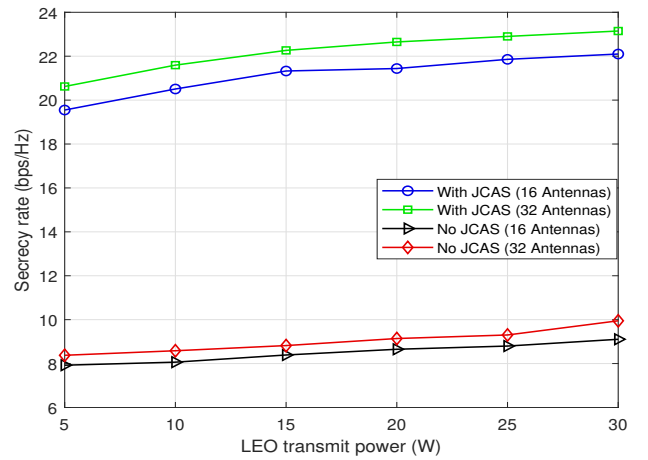


Fig. 4. Secrecy rate of the considered use case with a different number of antennas.

satellite is assumed to have 16 or 32 antennas and the user and eavesdropper are assumed to have a single antenna. The user and the eavesdropper are assumed to be located at the difference of angle of 10° . The LEO satellite incorporates an authentication mechanism to validate user legitimacy, using JCAS capabilities for enhanced performance. Once the legitimacy is verified, the LEO satellite dynamically orients its communications beams toward authenticated users identified as legitimate based on this procedure.

To compromise network security, the eavesdropper attempts to masquerade as a legitimate user. During the authentication phase, the eavesdropper transmits signals toward the LEO satellite, mimicking the behaviour of legitimate users. Meanwhile, genuine users also transmit authentication signals to the satellite. The JCAS-enabled satellite analyzes the received signals using advanced sensing techniques to differentiate between legitimate and illegitimate users. The satellite employs active sensing capabilities to identify transmission discrepancies from eavesdroppers. Despite the eavesdropper using a seemingly valid transmit signal to gain access, the satellite detects subtle inconsistencies, such as deviations in signal timing, spatial signatures, or other physical-layer characteristics. This enables the satellite to accurately distinguish between le-

gitimate and illegitimate users, preventing unauthorized access to the network.

The received signal is also utilized to actively sense the locations of the users and the eavesdropper, in parallel with the authentication phase. Using this sensed information, the LEO satellite tackles the problem of maximizing the secrecy rate. As a benchmark, we consider a scenario where the satellite does not employ JCAS. In this case, the authentication signal is not leveraged to localize the eavesdropper's position, thereby preventing the dynamic shaping of communication beams. Figure 4 illustrates the achieved secrecy rate of a LEO satellite employing JCAS compared to the benchmark scheme, using either 16 or 32 antennas, as a function of the transmit power. The results demonstrate that with JCAS, the considered SN achieves significant improvements in secrecy rate, as it dynamically adjusts its radiated power to focus on the legitimate user. In contrast, the benchmark scheme transmits signals towards the user without considering their location, resulting in signal leakage and a substantial reduction in the secrecy rate.

V. CHALLENGES AND FUTURE RESEARCH DIRECTIONS

In this section, we delve into the primary challenges that must be addressed to lay a robust foundation for the development of next-generation JCAS SN.

A. Waveform Design

Waveforms are a critical element in JCAS systems, as they determine how data is modulated and transmitted over communication channels or utilized for sensing purposes. While several innovative waveform designs have been proposed for terrestrial JCAS systems, these methods are largely inapplicable to SN due to the unique and highly dynamic radar and communication environments involved. SN are marked by rapid variations in target distances, velocities, and radar cross-sections, primarily due to the high speeds and vast distances inherent in their operations. Moreover, Doppler effects caused by the mobility of SN platforms can lead to inaccurate target identification if not effectively managed and may also degrade communication performance without proper compensation. Unlike TNs, JCAS-enabled SN encounter a variety of (mixed) clutter types as they emit extensive coverage beams. These challenges underscore the need for the development of robust, dynamically adaptable waveform designs specifically tailored to account for the dynamics of SN environment and meet the demands of diverse applications.

B. Beamforming

Beamforming in JCAS-enabled SN presents several significant challenges. Firstly, given the limited power budget constraints, designing beamformers for dual purposes becomes challenging, which can lead to limited performance in both communications and sensing services. Given the non-stationary environment, mobility furthermore complicates the computation of precise beamformers for joint purposes as satellites, users and targets are constantly in motion relative

to each other, requiring continuous adjustments in beam direction and power to maintain reliable connections. This requires beamforming to be combined with accurate tracking and adaptive mechanisms to achieve desirable performance. Moreover, high path loss and large round trip delays further complicates the JCAS, which can hinder real-time feedback, making it challenging to promptly adapt beamforming patterns in response to environmental changes or target movements. These factors together make the implementation of effective, adaptive beamforming in satellite systems for JCAS a complex and resource-intensive endeavour.

C. Doppler Effect

The Doppler effect is the change in frequency or wavelength of a wave in relation to an observer who is moving relative to the wave source. In communications systems, it induces frequency shifts that disrupt signal clarity and accuracy, leading to misalignment with the communication system's designated operating frequencies. On the otherside, for sensing, it is extremely useful for tracking moving objects, due to its ability to provide critical information about their speed and direction. In a JCAS SN, we face the critical challenge of designing sophisticated algorithms that can simultaneously compensate for Doppler shifts in communications and exploit these shifts for effective target tracking in sensing applications. The dual nature of Doppler effects, where frequency shifts can disrupt communication clarity while simultaneously providing valuable information about the movement of objects, requires novel methodologies for algorithm development.

D. Multi-Target Detection

The detection of multiple targets with JCAS SN represents a promising area of research. However, achieving accurate multiple target detection is challenging as factors such as clutter, interference, large RTD, high path-loss, and atmospheric turbulence can obscure signals and complicate the detection process with JCAS SN. Additionally, engaging with targets that lack communication and positioning capabilities introduces another layer of complexity, necessitating innovative approaches for multiple target identification. To address these challenges, research must focus on the adaptive alignment of antenna beams by accurately sensing the spatial positions and trajectories of moving targets. This adaptability is crucial for minimizing false detections and enhancing overall system performance. There is a significant opportunity for further exploration in this domain, particularly in developing advanced algorithms and technologies that can overcome these obstacles.

E. Distributed Multilayer JCAS

Fusing data from multilayer networks, such as GEO, MEO, and LEO satellites, can jointly improve communication and sensing accuracy while also enabling distributed JCAS sensor networks. Such a fusion of JCAS satellite data adds a crucial layer of robustness to the system, allowing for redundancy and enhancing reliability in various operational environments. However, maintaining precise clock synchronization between

transmitters and receivers for sensing, as well as coordinating with user terminals for communications in multilayer networks, is a challenging task. Precise clock synchronization is essential to avoid timing and phase offsets and to provide high-quality sensing services in bistatic and multistatic distributed deployments. A tiny synchronization error may lead to navigation and ranging inaccuracies on the order of meters. Additionally, optimal coordinated design is required to maximize coordination gain for joint sensing and communication while balancing performance in multilayer distributed networks without violating service requirements. This presents another challenge that necessitates careful investigation.

F. Multiband JCAS

Multiband JCAS-enabled SN can play a pivotal role in 6G networks, enabling the simultaneous support of multiple users and functionalities, such as sensing, positioning, and communication. By leveraging a range of frequencies, particularly sub-6 GHz and millimeter-wave (mmWave) bands, such networks can facilitate seamless connectivity alongside high-precision sensing, even in challenging environments like urban or densely populated areas. This multiband approach allows the fusion of diverse propagation characteristics from different frequency bands to design networks that are far more resilient, adaptable, and capable of handling complex tasks concurrently. However, hardware limitations, cost, and deployment complexity are some of the bottlenecks for multiband JCAS. Additionally, the complexity of coordinating multi-band operations across vast networks with heterogeneous nodes and dynamically changing environments is non-trivial, as it will require sophisticated algorithms and adaptive protocols to ensure optimal performance across all bands.

VI. CONCLUSION

In conclusion, this work underscores the transformative potential of JCAS in driving the evolution of satellite networks for the next-generation space era. The study begins by highlighting the motivation and promise of integrating JCAS into SN through a unified hardware platform. It then explores novel use cases enabled by this integration, demonstrating the diverse applications of JCAS in satellite communications. As a case study, the application of JCAS to enhance the security of SN is evaluated, with results demonstrating its impact on substantially improving the secrecy rate. Finally, the paper discusses current challenges that must be overcome to fully realize the potential of JCAS in SN.

REFERENCES

- [1] W. U. Khan, A. Mahmood, C. K. Sheemar, E. Lagunas, S. Chatzinotas, and B. Ottersten, "Reconfigurable intelligent surfaces for 6G non-terrestrial networks: Assisting connectivity from the sky," *IEEE Internet of Things Mag.*, vol. 7, no. 1, pp. 34–39, 2024.
- [2] O. Kodheli *et al.*, "Satellite communications in the new space era: A survey and future challenges," *IEEE Commun. Surveys & Tuts.*, vol. 23, no. 1, pp. 70–109, 2021.
- [3] M. Giordani and M. Zorzi, "Non-terrestrial networks in the 6G era: Challenges and opportunities," *IEEE Network*, vol. 35, no. 2, pp. 244–251, 2020.
- [4] K. NanoAvionics, "How many satellites are in space," *Kongsberg NanoAvionics. Saatavissa: <https://nanoavionics.com/blog/how-many-satellites-are-inspace/> [Viitattu: 26.01. 2024]*, 2024.
- [5] S. P. Chepuri, N. Shlezinger, F. Liu, G. C. Alexandropoulos, S. Buzzi, and Y. C. Eldar, "Integrated sensing and communications with reconfigurable intelligent surfaces: From signal modeling to processing," *IEEE Signal Process. Mag.*, vol. 40, no. 6, pp. 41–62, 2023.
- [6] C. K. Sheemar, G. C. Alexandropoulos, D. Slock, J. Querol, and S. Chatzinotas, "Full-duplex-enabled joint communications and sensing with reconfigurable intelligent surfaces," in *Proc. EUSIPCO*, Helsinki, Finland, 2023, pp. 1509–1513.
- [7] J. A. Zhang, F. Liu, C. Masouros, R. W. Heath, Z. Feng, L. Zheng, and A. Petropulu, "An overview of signal processing techniques for joint communication and radar sensing," *IEEE J. Sel. Topics Signal Process.*, vol. 15, no. 6, pp. 1295–1315, 2021.
- [8] C. K. Sheemar, S. Solanki, E. Lagunas, J. Querol, S. Chatzinotas, and B. Ottersten, "Full duplex joint communications and sensing for 6G: Opportunities and challenges," *arXiv preprint arXiv:2308.07266*, 2023.
- [9] F. Liu, Y. Cui, C. Masouros, J. Xu, T. X. Han, Y. C. Eldar, and S. Buzzi, "Integrated sensing and communications: Toward dual-functional wireless networks for 6G and beyond," *IEEE J. Sel. Areas Commun.*, vol. 40, no. 6, pp. 1728–1767, 2022.
- [10] I. Leyva-Mayorga, F. Saggese, L. Li, and P. Popovski, "Integrated sensing and communications for resource allocation in non-terrestrial networks," *arXiv preprint arXiv:2407.06705*, 2024.
- [11] A. Naeem, S. Rafique, and H. Arslan, "A novel frame design for non-terrestrial network based integrated sensing and communication," in *Proc. IEEE PIMRC*, 2022, pp. 577–582.
- [12] L. Yin, Z. Liu, M. R. B. Shankar, M. Alae-Kerahroodi, and B. Clerckx, "Integrated sensing and communications enabled low earth orbit satellite systems," *IEEE Network*, vol. 38, no. 6, pp. 252–258, 2024.
- [13] L. You, X. Qiang, C. G. Tsinos, F. Liu, W. Wang, X. Gao, and B. Ottersten, "Beam squint-aware integrated sensing and communications for hybrid massive MIMO LEO satellite systems," *IEEE J. Sel. Areas Commun.*, vol. 40, no. 10, pp. 2994–3009, 2022.
- [14] G. Maral, M. Bousquet, and Z. Sun, *Satellite communications systems: systems, techniques and technology*. John Wiley & Sons, 2020.
- [15] M. Stefkó, P. Bernhard, O. Frey, and I. Hajnsek, "Polarimetric analysis of bi-seasonal monostatic and bistatic radar observations of a glacier accumulation zone at Ku-band," *IEEE J. Sel. Topics Appl. Earth Obs. Remote Sens.*, 2024.