

Intelligent Sailing Model for Open Sea Navigation

Hanna Krasowski^{*,1}, Stefan Schärddinger^{*,2}, Murat Arcak¹, and Matthias Althoff²

Abstract—Autonomous vessels potentially enhance safety and reliability of seaborne trade. To facilitate the development of autonomous vessels, high-fidelity simulations are required to model realistic interactions with other vessels. However, modeling realistic interactive maritime traffic is challenging due to the unstructured environment, coarsely specified traffic rules, and largely varying vessel types. Currently, there is no standard for simulating interactive maritime environments in order to rigorously benchmark autonomous vessel algorithms. In this paper, we introduce the first intelligent sailing model (ISM), which simulates rule-compliant vessels for navigation on the open sea. An ISM vessel reacts to other traffic participants according to maritime traffic rules while at the same time solving a motion planning task characterized by waypoints. In particular, the ISM monitors the applicable rules, generates rule-compliant waypoints accordingly, and utilizes a model predictive control for tracking the waypoints. We evaluate the ISM in two environments: interactive traffic with only ISM vessels and mixed traffic where some vessel trajectories are from recorded real-world maritime traffic data or handcrafted for criticality. Our results show that simulations with many ISM vessels of different vessel types are rule-compliant and scalable. We tested 4,049 critical traffic scenarios. For interactive traffic with ISM vessels, no collisions occurred while goal-reaching rates of about 97 percent were achieved. We believe that our ISM can serve as a standard for challenging and realistic maritime traffic simulation to accelerate autonomous vessel development.

Index Terms—Unmanned surface vessels, maritime autonomous surface ships, COLREGS, motion planning, traffic simulation, collision avoidance, multi-agent systems.

I. INTRODUCTION

Autonomous navigation of surface vessels is a challenging and interesting application for autonomous systems [10, 25, 26], which is surprisingly underexplored by robotics researchers. Maritime navigation features static and dynamic obstacles in an unstructured environment, varying environmental disturbances, and nonlinear vessel dynamics. In contrast to many other robotic settings in unstructured environments, the interaction of surface vessels is explicitly constrained by legally stipulated maritime traffic rules.

To efficiently develop and test autonomous systems, high-fidelity simulations that capture interactions of other agents with the autonomous system are essential. Examples include traffic simulations for autonomous driving [5, 21] and human-robot environments [13, 30]. For autonomous driving research, a variety of driver models [23] such as the Intelligent Driver Model (IDM) [32] have been developed to represent realistic

and reactive traffic flow surrounding a system under test. The integration of the driver models in standard simulators such as CARLA [5] or SUMO [21] accelerates the development of autonomous road vehicles and is a significant asset for benchmarking new motion planning algorithms. For autonomous vessels, no comparable models exist even though the Convention on the International Regulations for Preventing Collisions at Sea (COLREGS) [4] specifies universally applicable traffic rules for collision-free navigation.

Many approaches for autonomous navigation consider the COLREGS, e.g., in the cost function of an optimal control approach [14, 20, 33], or in the reward of reinforcement learning [18, 24]. The effectiveness of single-agent approaches is usually evaluated on non-interactive traffic where the other traffic participants sail on a straight path [14, 33] or are based on recorded traffic data [18, 24]. Alternatively, a multi-agent setting is considered where commonly all vessels are controlled by the same algorithm with limited interpretability due to neural network controllers [2, 36] or cost functions implicitly considering traffic rules [9]. Due to expensive real-world testing, the algorithms are only rarely evaluated on hardware [20]. To accelerate the development of autonomous surface vessels and allow for more robust testing on hardware, interactive and realistic simulation of maritime vessels is necessary.

In this paper, we propose the first algorithm for modeling interpretable and interactive vessels on the open sea: the Intelligent Sailing Model (ISM). The ISM solves a motion planning problem while reacting to traffic participants according to maritime traffic rules (see Fig. 1). We base the reactivity on formalized traffic rule predicates [19] and introduce a rule-adaptive waypoint engine to generate the collision avoidance behavior specified in the COLREGS and specify the motion planning task in the unstructured environment. The waypoints characterize the desired path that is tracked using a model predictive controller. This control architecture facilitates the application of the ISM for different vessel types. The ISM can be employed in multi-agent settings with an arbitrary number of both ISM vessels and vessels that are controlled by other motion planners. Note that the ISM is a more intricate reacting model than the IDM since the environment is unstructured. Our main contributions are:

- We introduce the first ISM to realistically and efficiently model maritime traffic interactions on the open sea;
- We propose an interpretable and parametrized rule-adaptive waypoint engine according to maritime traffic rules and a control architecture that allows for adapting the vessel type and dynamics;
- We perform an extensive evaluation of the ISM with two

* Equal contribution.

¹ Hanna Krasowski and Murat Arcak are with the University of California, Berkeley, USA {krasowski, arcak}@berkeley.edu

² Stefan Schärddinger and Matthias Althoff are with the School of Computation and Information Technology, Technical University of Munich, Munich, Germany {stefan.schaerddinger, althoff}@tum.de

vessel types, real-world traffic data, varying traffic density and criticality.

The remainder of this paper is structured as follows. In Section II, we present existing work on traffic models for vehicles and describe common setups for maritime traffic in maritime motion planning. Section III introduces preliminary concepts and the problem statement. We detail the ISM in Section IV and evaluate its capabilities in Section V. Last, we discuss our approach and conclude in Section VI and VII.

II. RELATED WORK

Developing safe and efficient autonomous vehicles is challenging since an infinite amount of traffic situations can occur on the road [1], on the water [10], and in the air [11]. Thus, computer simulations of traffic are important to accelerate and facilitate the development. These simulations are commonly based on statistical models derived from recorded real-world traffic or dynamical models for traffic participants. A major advantage of using dynamical models is that this allows for defining interactions between traffic participants and the autonomous vehicle. For road traffic, car-following models [23] such as the IDM [32] are commonly used to simulate traffic. The main idea of car-following models is that they react to preceding vehicles by maintaining a safe distance while aiming to drive at a desired velocity to ensure smooth traffic flow. For airborne traffic, encounter models are used to simulate traffic and evaluate collision avoidance methods [15]. For maritime traffic, there are no standard models for simulating traffic. Instead, traffic participants based on recorded [18, 24] or handcrafted trajectories [14, 33] are commonly used. This work develops a parameterized vessel model, the ISM, that reacts to its surrounding traffic. Note that the ISM rule-adaptive waypoint engine is necessary for motion planning functionality in the unstructured environment while the path to be followed is already determined by the road network for road vehicles.

For navigation on water, traffic rules specify reactive behavior. Similar to road traffic, traffic rules for maritime traffic depend on the jurisdiction. However, the most important collision avoidance rules are specified in the COLREGS [4]. Recent research on COLREGS-informed navigation of autonomous vessels can be categorized in deep reinforcement learning-based approaches [2, 3, 12, 18, 24, 36, 38] and classical control approaches [6, 9, 14, 20, 28, 33, 39]. Due to their model-free nature, deep reinforcement learning-based approaches do not achieve the interpretability and adaptability required for an interactive vessel model. A classical control approach suited for an interactive vessel model is model predictive control (MPC) [14, 20, 33]. For instance, Johansen et al. [14] adapt the cost function to enforce COLREGS compliant control signals. However, it is challenging to tune the cost function so that rule-compliant behavior is efficiently executed while not evading too conservatively. Additionally, the MPC cost function does not explicitly specify the path of the vessel, but rather multiple components that need to be considered for computing a control input. In contrast, our ISM separates the integration of the maritime traffic rules from the control signal generation to

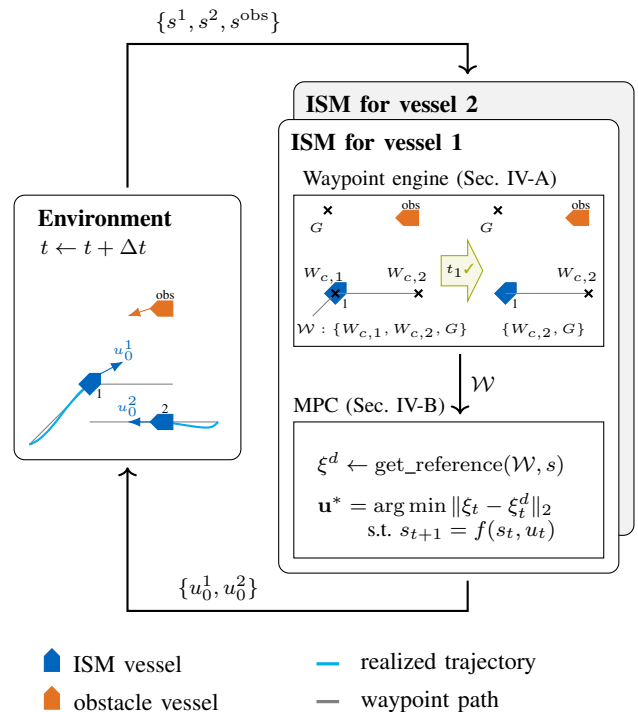


Fig. 1. ISM integration with traffic environment. The depicted example consists of two ISM vessels and one obstacle vessel that is not reacting to the other vessels. Based on the states s_i , the rule-adaptive waypoint engine generates the set of waypoints \mathcal{W} that characterize the motion planning task and potentially collision avoidance maneuver. In this example, the ISM vessel 1 is in a crossing situation at time step t_1 for which the waypoint $W_{c,1}$ is reached (see Fig. 2) and the goal waypoint is G . For the MPC, the path characterized by the waypoint set \mathcal{W} is transformed to a desired trajectory ξ^d . Then, the optimal control input u^* is computed to track the reference given the vessel dynamics f .

achieve interpretable rule-compliant behavior that is easy to adapt due to its parametrization while still considering realistic vessel dynamics through a low-level MPC formulation.

Our rule-adaptive waypoint engine is related to runtime enforcement methods, where a specification is monitored and the control or system behavior is adapted depending on its satisfaction [16, 27]. For safety requirements of systems operating in a continuous space, safeguards such as MPC-based safety filters [35] can be used to obtain probabilistic or hard safety guarantees. To achieve hard guarantees, the dynamics of the controlled system and the environment are modeled explicitly [34] or implicitly, e.g., by control barrier functions [29]. For autonomous vessels, Krasowski et al. [18] propose a safeguard that uses set-based reachability analysis to identify unsafe and safe actions and constrain an RL agent so that only safe actions are executed. In contrast, our rule-adaptive waypoint engine identifies if a maritime traffic rule is active and provides the necessary rule-adaptive waypoints for a path that most likely complies with the traffic rules. This approach does not provide guarantees but is less computationally expensive and requires less modeling effort than monitoring with guarantees since it is not necessary to model the dynamics of the environment.

III. PRELIMINARIES

We briefly introduce our notation and vessel model, the collision avoidance rules relevant for the ISM, and the regarded motion planning problem to state the problem investigated in this study.

a) *Notation and vessel dynamics*: The state of a vessel is characterized by $\mathbf{s} = [p_x, p_y, \phi, v]$ with $p_x \in \mathbb{R}$ and $p_y \in \mathbb{R}$ being Cartesian coordinates of the current position \mathbf{p} of the vessel, the orientation ϕ and the velocity $v \in \mathbb{R}$ in the direction of $\phi \in [-\pi, \pi]$. The velocity vector \mathbf{v} is defined by the magnitude v and the orientation ϕ . We use subscripts for the state and state components to specify a vessel. The dynamics for the vessels follow the yaw-constrained model [17, Eq. (3)]:

$$f(\mathbf{s}, \mathbf{u}) = \begin{pmatrix} \dot{p}_x \\ \dot{p}_y \\ \dot{\phi} \\ \dot{v} \end{pmatrix} = \begin{pmatrix} \cos(\phi) \cdot v \\ \sin(\phi) \cdot v \\ \omega \\ a \end{pmatrix}, \quad (1)$$

where $a \in \mathbb{R}$ is the acceleration in the direction of ϕ and $\omega \in \mathbb{R}$ is the yaw of the vessel. The control input \mathbf{u} is $[a, \omega]$. Additionally, let us define the operator proj_Δ projects the state to the dimension specified by Δ and the function $\text{vec2rad}(\mathbf{p}_1, \mathbf{p}_2) : \mathbb{R}^2 \times \mathbb{R}^2 \rightarrow [-\pi, \pi]$ computes the orientation in the Cartesian coordinate system of the vector $\mathbf{p}_1 - \mathbf{p}_2$. The function $\text{rad2vec} : [-\pi, \pi] \rightarrow \mathbb{R}^2$ computes the normal vector of the angle α :

$$\text{rad2vec}(\alpha) = [\cos(\alpha), \sin(\alpha)]. \quad (2)$$

The orthonormal projection of a vector $x \in \mathbb{R}^2$ onto a line defined by the non-zero vector $y \in \mathbb{R}^2$ is defined by

$$\text{orthop}(x, y) = \frac{x \cdot y}{y \cdot y} y. \quad (3)$$

Further, let g be a line in \mathbb{R}^2 defined by a point on the line g_p and a vector along the line g_ϕ , in brief, $\langle g_p, g_\phi \rangle$. Now, let the function $\text{intersect}(g_1, g_2)$ calculate the point of intersection of the lines and return $\mathbf{0}$ if the lines are parallel. Additionally, we denote the distance traveled between two time points t_0 and t_1 by $d_{[t_0, t_1]}$. In a discrete-time setting, this is simply the sum of the Euclidean distances between all time steps in the time interval $[t_0, t_1]$. Lastly, let us introduce the predicate $\text{in}_h(\mathbf{p}, \beta^h, b)$ which evaluates to true if:

$$\text{in}_h(\mathbf{p}, \beta^h, b) \iff \text{rad2vec}(\beta^h) \mathbf{p} - b \leq 0, \quad (4)$$

where \mathbf{p} is a position in the Cartesian coordinate system, β^h is the orientation perpendicular to the halfspace, and b is an optional parameter to check if a position has distance b to the halfspace boundary, i.e., it is set to zero if any position in the halfspace should be considered as within.

b) *Collision avoidance traffic rules*: For power-driven vessels, there are three encounter situations specified in the COLREGS [4] for which appropriate collision avoidance maneuvers have to be performed: head-on, overtaking, and crossing (see Fig. 2). In an encounter situation, a vessel can be a give-way vessel or a stand-on vessel. A give-way vessel has the obligation to evade while noticeably turning so that the other traffic participants can detect the evasion

maneuver. A stand-on vessel has to keep its course and speed until the encounter situation is resolved. To evaluate compliance, the encounter traffic rules have been formalized with temporal logic [18, 19, 31]. In this work, we employ the formalized predicates from [18] to detect encounter situations. Our ISM is designed to consider the encounter traffic rules $\mathcal{R} = \{R_3, R_4, R_5, R_6\}$ [18, Table I] where R_3, R_4 , and R_5 are the formalizations for the give-way vessels in crossing, head-on, and overtaking encounters, respectively. The rule R_6 formalizes stand-on vessels.

Let us briefly introduce the predicates from [18] that relevant for the ISM. The traffic rules are collision avoidance rules and thus only need to be applied when a collision is possible. To detect a collision between two vessels with current states \mathbf{s}_l and \mathbf{s}_m , we use the predicate $\text{collision_possible}$:

$$\begin{aligned} \text{collision_possible}(\mathbf{s}_l, \mathbf{s}_m, t_{\text{horizon}}) &\iff \\ \mathcal{V}_l &\subseteq CC'(\mathbf{s}_l, \mathbf{s}_m) \wedge \\ \|\mathbf{v}_l - \mathbf{v}_m\|_2 &\geq \|\text{proj}_p(\mathbf{s}_l) - \text{proj}_p(\mathbf{s}_m)\|_2 / t_{\text{horizon}}, \end{aligned} \quad (5)$$

where t_{horizon} is the prediction horizon, and \mathcal{V}_l is the set of velocities to be checked for intersection with the velocity obstacle CC' [7]. Intuitively, a collision between vessel l and m is possible given the velocities remain constant if the velocity obstacle intersects with the set of velocities of vessel l and the time to collision is less than t_{horizon} .

Next, the three predicates for detecting give-way vessels are defined. First, a head-on give-way vessel is detected if:

$$\begin{aligned} \text{head_on}(\mathbf{s}_l, \mathbf{s}_m, t_{\text{horizon}}, \Delta_{\text{head-on}}) &\iff \\ \text{collision_possible}(\mathbf{s}_l, \mathbf{s}_m, t_{\text{horizon}}) &\wedge \\ \text{in_front_sector}(\mathbf{s}_l, \mathbf{s}_m) &\wedge \\ \neg \text{orientation_delta}(\mathbf{s}_l, \mathbf{s}_m, \Delta_{\text{head-on}}, \pi), \end{aligned} \quad (6)$$

where $\Delta_{\text{head-on}}$ is the parameter specifying the head-on sector, i.e., usually 5 or 10 degree, the predicate in_front_sector and $\neg \text{orientation_delta}$ evaluate if vessel m is in a relative position and orientations with respect to the vessel l so that the head-on rule applies. Second, a crossing give-way vessel is identified if:

$$\begin{aligned} \text{crossing}(\mathbf{s}_l, \mathbf{s}_m, t_{\text{horizon}}, \Delta_{\text{head-on}}) &\iff \\ \text{collision_possible}(\mathbf{s}_l, \mathbf{s}_m, t_{\text{horizon}}) &\wedge \\ \text{in_right_sector}(\mathbf{s}_l, \mathbf{s}_m) &\wedge \\ \text{orientation_towards_left}(\mathbf{s}_l, \mathbf{s}_m, \Delta_{\text{head-on}}), \end{aligned} \quad (7)$$

where the predicate in_right_sector and $\text{orientation_towards_left}$ check if vessel m is at a relative position and orientation with respect to the vessel l so that the crossing rule applies. Third, for an overtaking give-way vessel, again a collision possibility has to exist and the relative position and orientation has to match the COLREGS, i.e., in_behind_sector and $\neg \text{orientation_delta}$ are fulfilled,

while additionally the vessel l has to sail faster than the other vessel m :

$$\begin{aligned} \text{overtake}(\mathbf{s}_l, \mathbf{s}_m, t_{\text{horizon}}) &\iff \\ &\text{collision_possible}(\mathbf{s}_l, \mathbf{s}_m, t_{\text{horizon}}) \wedge \\ &\text{in_behind_sector}(\mathbf{s}_m, \mathbf{s}_l) \wedge \\ &\neg \text{orientation_delta}(\mathbf{s}_l, \mathbf{s}_m, 67.5^\circ, 0) \wedge \\ &\text{sails_faster}(\mathbf{s}_l, \mathbf{s}_m), \end{aligned} \quad (8)$$

where the predicate `sails_faster` detects if the velocity of vessel l is significantly above the velocity of vessel m . Lastly, stand-on vessels have to keep their course and speed and are present in crossing and overtaking encounters (see Fig. 2). The predicate `keep` for detecting a stand-on vessel l with respect to another vessel m is:

$$\begin{aligned} \text{keep}(\mathbf{s}_l, \mathbf{s}_m, t_{\text{horizon}}, \Delta_{\text{head-on}}) &\iff \\ &(\text{collision_possible}(\mathbf{s}_l, \mathbf{s}_m, t_{\text{horizon}}^{\text{check}}) \wedge \\ &\text{in_left_sector}(\mathbf{s}_l, \mathbf{s}_m) \wedge \\ &\text{orientation_towards_right}(\mathbf{s}_l, \mathbf{s}_m, \Delta_{\text{head-on}})) \vee \\ &\text{overtake}(\mathbf{s}_m, \mathbf{s}_l, t_{\text{horizon}}^{\text{check}}), \end{aligned} \quad (9)$$

where the first part of the disjunction detects the stand-on vessel in crossing encounters and the second part detects an overtaking encounter. For a detailed introduction of the rules and predicates, we refer the interested reader to [18, 19].

c) Motion planning on the open sea: For road traffic, the behavior of traffic participants is structured by the road network. In contrast, vessel navigation on the open sea is unstructured. Consequently, motion planning tasks for vessels can be defined as $(\mathbf{s}_0, \mathcal{G})$ where \mathbf{s}_0 is the initial state, and \mathcal{G} is an ordered list of waypoints that includes the goal state, also called goal waypoint, as last waypoint. The intermediate waypoints characterize necessary course changes.

d) Modeling goals: For modeling realistic maritime traffic, a vessel has to react to traffic participants according to maritime traffic rules while solving a motion planning task. To reduce complexity, we assume that all traffic participants are power-driven vessels, and the traffic situation is on the open sea so that the interactive traffic rules are reduced to the rule set \mathcal{R} . Note that the maneuver-of-the-last-minute rule (R_1 in [18]) and the safe speed rule (R_2 in [18]) are not implemented since the maneuver-of-the-last-minute rule is not necessary if all vessels follow the collision-avoidance rules \mathcal{R} and the safe speed rule can be trivially ensured by adjusting the maximum velocity.

To obtain realistic traffic on the open sea, the problem is to identify a model \mathcal{M} with parameters Γ that produces a trajectory ξ , which is compliant with the rule set \mathcal{R} . Additionally, the model should minimize the deviation from the desired trajectory ξ^d characterized by a motion planning task $(\mathbf{s}_0, \mathcal{G})$:

$$\min \sum_{i=0}^T \|\mathbf{s}_i - \mathbf{s}_i^d\|_2 \quad (10)$$

where T is the maximum time step of the trajectory, \mathbf{s}_i and \mathbf{s}_i^d is that state at time step i of the trajectory ξ and ξ^d , respectively. The rule-compliant interactions have a higher priority

than solving the motion planning task $(\mathbf{s}_0, \mathcal{G})$ accurately. The model \mathcal{M} should have the following features:

- Interpretability to ease validation and design of COLREGS behavior by experts and authorities;
- Seamless adjustability so that it can be used for different traffic modes of different locations or times of the day;
- Modularity so that different vessel types can be used;
- Computational efficiency so that it is scalable to high traffic density and a viable solution for extensive testing of autonomous vessel algorithms.

IV. INTELLIGENT SAILING MODEL

The ISM describes a closed-loop system of a vessel with a two-step control approach: a rule-adaptive waypoint engine for traffic-reactive behavior introduced in Sec. IV-A and a model predictive controller to track the path characterized by the waypoints introduced in Sec. IV-B (see Fig. 1). At each time step, the rule-adaptive waypoint engine checks if a new encounter situation is present, the rule-adaptive waypoints need to be adjusted to guide the vessel along a traffic rule-compliant collision avoidance path, or the encounter is resolved and the vessel can continue to solve the motion planning problem initially provided. To bridge the gap between the sparse waypoints and a time-discrete control signal for a specific vessel, the waypoints are transformed to a reference trajectory that is tracked with a model predictive controller, which considers the vessel dynamics as constraints. An alternative approach may be to design a velocity control along a spline, which has the waypoints as control points. However, the MPC for waypoint tracking is better adaptable for different vessel dynamics and can be more easily extended to consider environmental disturbances.

A. Rule-adaptive waypoint engine for collision avoidance

The ISM vessel is initialized with a motion planning task $(\mathbf{s}_0, \mathcal{G}_i)$ where \mathcal{G}_i is the initial waypoint list. During runtime, the ISM vessel monitors if other vessels in the traffic situation require it to react according to the maritime traffic rules. In particular, four cases can be observed: the ISM vessel can be the give-way vessel for head-on, overtaking, and crossing encounters or the stand-on vessel, which are detected with the predicates `head_on`, `crossing`, `overtake` and `keep`, respectively (see Eq. (6) – (9)). For give-way vessels, the encounter predicate needs to be detected for at least the reaction time t_{react} before a collision avoidance maneuver is started, i.e., the path adaptation is only performed if the encounter predicate is present for t_{react} . Since the encounter predicates are mutually exclusive (see [18, Lemma 1]), it is ensured that two encounter situations cannot be detected at the same time. Given an encounter situation, the waypoint adaptation is performed as described in the following paragraphs for the four different encounters. For the adaptation, we define two types of waypoints: *normal waypoints* and *guiding waypoints*. A normal waypoint W has to be approached by at least the distance d_{wp} :

$$\|\mathbf{p} - W\|_2 \leq d_{\text{wp}}. \quad (11)$$

In contrast, a guiding waypoint is positioned sufficiently far from the vessel so that it cannot be reached within the prediction horizon of the model predictive controller and, thus, directs the vessel in a specific direction. A sufficient distance is specific to a vessel type and can be determined based on the maximum velocity. Note that guiding waypoints are a way to achieve desired orientation tracking without the need to change the cost function of the MPC problem (see (18a)).

a) Stand-on: If the ISM vessel is detected to be a stand-on vessel via the predicate `keep` (see Eq. 9), it has to maintain its course and speed. Thus, we trivially adapt the path to a single guiding waypoint in the direction of the current heading of the vessel $\text{proj}_\phi(\mathbf{s}_k)$, where \mathbf{s}_k is the state of the vessel when `keep` first evaluates to true. Once `keep` evaluated to false, the vessel resumes its original path as detailed in Subsection IV-A.

b) Head-on: In a head-on encounter, a vessel has to evade to the right, pass the other vessel, and then return to its original path. To achieve this, we interactively adjust the waypoints to be tracked in two phases (see Fig. 2(a)). First, the guiding waypoint $W_{h,1}$ is created on the line defined by the orientation $\text{proj}_\phi(\mathbf{s}_{\text{ism},0}) - \alpha_{h,1}$ and the current position of the vessel $\text{proj}_\mathbf{p}(\mathbf{s}_{\text{ism},0})$ (where the second subscript 0 indicates the time point t_0) so that the vessel turns by $\alpha_{h,1}$ to the right. The vessel follows this direction until the time point t_1 , when the condition $\neg \text{collision_possible} \wedge d_{[0,t]} \geq d_{h,1}$ is fulfilled (where the predicate `collision_possible` is defined in Eq. (5)). At t_1 , the guiding waypoint $W_{h,2}$ is calculated so that the vessel starts sailing parallel to the line connecting both vessels positions at t_0 (i.e., the direction is $\text{proj}_\mathbf{p}(\mathbf{s}_{\text{obs},0}) - \text{proj}_\mathbf{p}(\mathbf{s}_{\text{ism},0})$). The waypoint $W_{h,2}$ is tracked until the other vessel is at least $d_{h,2}$ behind the ISM vessel and its orientation is stable toward $W_{h,2}$. A stable orientation is present if the orientation difference to the desired orientation is smaller than α_{so} for at least t_{so} :

$$\begin{aligned} \text{stable_orientation}(\xi, \mathbf{p}_1, \mathbf{p}_2) &\iff (12) \\ |\text{proj}_\phi(\mathbf{s}_t) - \text{vec2rad}(\mathbf{p}_1, \mathbf{p}_2)| &\leq \alpha_{\text{so}} \quad \forall t \in [-t_{\text{so}}, 0]. \end{aligned}$$

For the head-on collision avoidance, the arguments \mathbf{p}_1 and \mathbf{p}_2 , are the position of the vessel at t_1 and the waypoint $W_{h,2}$. Once the condition for t_2 is fulfilled, the vessel returns to its original path. The halfspace predicate (4) evaluates if the vessel is far enough behind using the following parameters:

$$\text{in_h}(\text{proj}_\mathbf{p}(\mathbf{s}_{\text{obs}}), \text{proj}_\phi(\mathbf{s}_{\text{ism}}), d_{h,2}). \quad (13)$$

Note that the halfspace is shifted from the origin of the Cartesian coordinate system so that the position of the ISM vessel $\text{proj}_\mathbf{p}(\mathbf{s}_{\text{ism}})$ is on the halfspace boundary. Since we use this predicate in the other give-way encounters with the same first three arguments as well, let us abbreviate it with $\text{in_h}(\cdot, d_{h,2})$.

c) Crossing: In a crossing encounter, the give-way vessel has to evade to the right by significantly changing its orientation and should pass behind the other vessel (see Fig. 2(b)).

Thus, the first normal waypoint $W_{c,1}$ is generated based on the position of the other vessel and the turning threshold $\alpha_{c,1}$:

$$W_{c,1} = d_{c,1} \text{rad2vec}(\beta_c) + \text{proj}_\mathbf{p}(\mathbf{s}_{\text{ism},0}) \quad (14)$$

where

$$\begin{aligned} \beta_c &= \begin{cases} \text{proj}_\phi(\mathbf{s}_{\text{ism},0}) - \alpha_{c,1} & \text{if } \varphi_{c,1}, \\ \text{vec2rad}(\text{proj}_\mathbf{p}(\mathbf{s}_{\text{obs},0}), \text{proj}_\mathbf{p}(\mathbf{s}_{\text{ism},0})) & \text{else;} \end{cases} \\ \varphi_{c,1} &: \text{vec2rad}(\text{proj}_\mathbf{p}(\mathbf{s}_{\text{obs},0}), \text{proj}_\mathbf{p}(\mathbf{s}_{\text{ism},0})) \\ &\leq \text{proj}_\phi(\mathbf{s}_{\text{ism},0}) - \alpha_{c,1}. \end{aligned}$$

Intuitively, the two cases are: if the position of the other vessel $\text{proj}_\mathbf{p}(\mathbf{s}_{\text{obs},0})$ is at an angle less than $\alpha_{c,1}$ to the right of the ISM vessel, then the waypoint $W_{c,1}$ would be generated on the line $\alpha_{c,1}$ right of the ISM vessel. Otherwise, the line is generated by connecting the positions of the vessels. On defined line, the waypoint $W_{c,1}$ is positioned at a distance $d_{c,1}$ (see Fig. 2(b)). The next waypoint $W_{c,2}$ is a guiding waypoint and is generated in the direction that is perpendicular to the orientation of the vessel when the crossing maneuver starts, i.e., $\text{proj}_\phi(\mathbf{s}_{\text{ism},0}) - \pi/2$. The ISM vessel tracks the waypoint $W_{c,2}$ until the other vessel is least $d_{c,2}$ behind it, i.e., $\text{in_h}(\cdot, d_{c,2})$ is true, and `stable_orientation` is true for the orientation specified by the positions $W_{c,1}$ and $W_{c,2}$, i.e., at time point t_2 . Then, the guiding waypoint $W_{c,3}$ is generated to direct the ISM vessel along a path parallel to its original orientation when the encounter started, i.e., is created in the direction $\text{proj}_\phi(\mathbf{s}_{\text{ism},0})$. Once the other vessel is behind the ISM vessel by at least the distance $d_{c,3}$, i.e., $\text{in_h}(\cdot, d_{c,3})$ is true, and the predicate `orientation_stable` is true for the orientation specified by the position of the vessel at t_2 and waypoint $W_{c,3}$, the crossing collision avoidance maneuver is terminated and the vessel resumes to its original planning problem.

d) Overtake: The overtaking traffic rule specifies that the slower vessel can be overtaken on any side while the orientation of the overtaking vessel needs to change significantly. Thus, we first determine the overtaking side based on the relative angle between the two vessels. If the orientation of the other vessel is the same or more to the left than the orientation of the ISM vessel orientation, the ISM vessel will overtake on the right side and otherwise on the left. This logic for determining the side results in an increasing or stable distance between the two vessels if the other vessel keeps its orientation. The first and normal waypoint $W_{o,1}$ is positioned perpendicular to the orientation of the other vessel at a distance that is at least $d_{o,1}$ and so that the orientation for the ISM vessel has to change at least $\alpha_{o,1}$ (see Fig. 2(c)). To this end, we first compute the intersection point \mathbf{p}° between the line perpendicular to the other vessel and the minimal turned orientation of the ISM vessel:

$$\begin{aligned} \mathbf{p}^\circ &= \text{intersect}(g_2, g_1) \text{ where} & (15) \\ g_1 &= \langle \text{proj}_\mathbf{p}(\mathbf{s}_{\text{ism},0}), \text{proj}_\phi(\mathbf{s}_{\text{ism},0}) \pm \alpha_{o,1} \rangle, \\ g_2 &= \langle \text{proj}_\mathbf{p}(\mathbf{s}_{\text{obs},0}), \text{proj}_\phi(\mathbf{s}_{\text{obs},0}) \pm \pi/2 \rangle. \end{aligned}$$

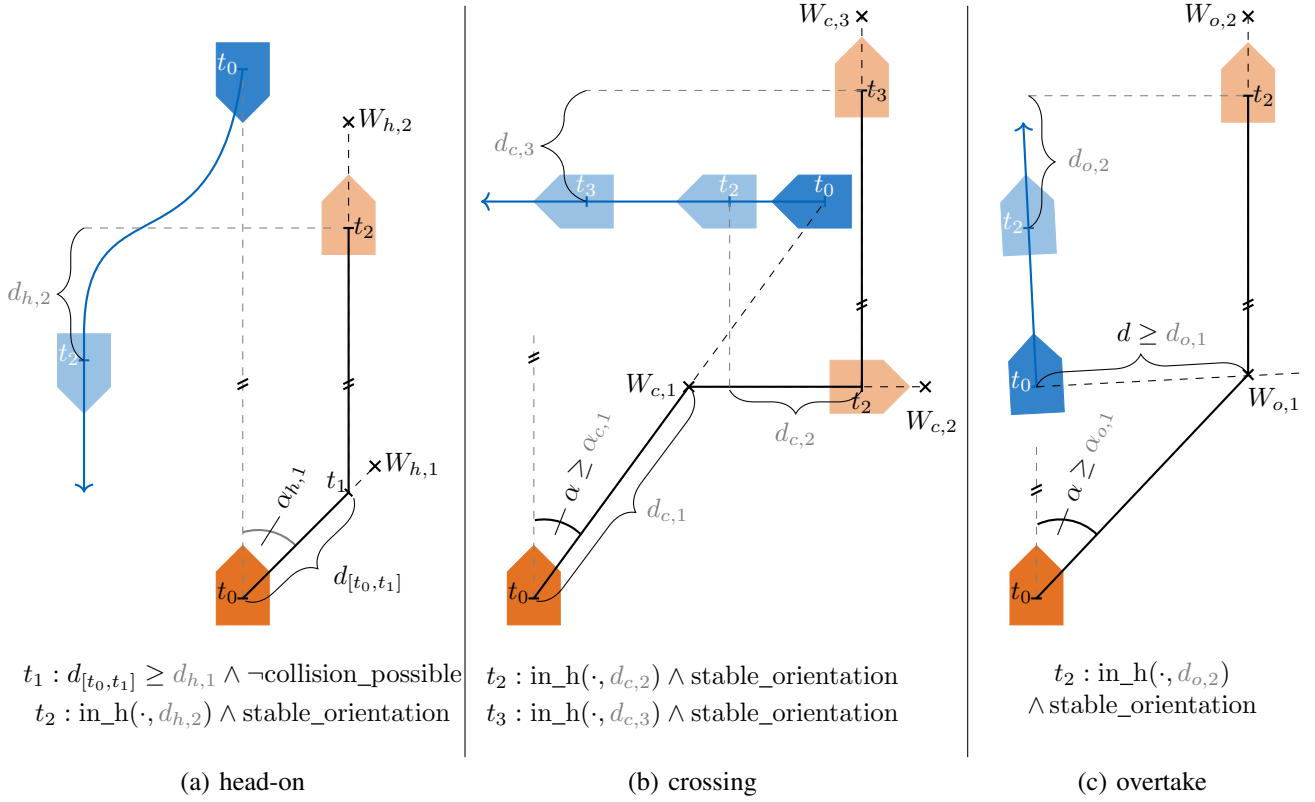


Fig. 2. Waypoint adaption for collision avoidance maneuvers of an ISM vessel in head-on, crossing, and overtake situations as the give-way vessel. The obstacle vessel and its rule-compliant path are depicted in blue, and the ISM vessel is in orange, with the desired avoidance path as a solid black line. Tunable parameters are gray.

Note that the + case is when left is the overtaking side and – when right is the overtaking side (e.g., as in Fig. 2(c)).

$$W_{o,1} = d'_o \text{rad2vec}(\beta_o) + \text{proj}_{\mathbf{p}}(\mathbf{s}_{\text{ism},0}) \quad (16)$$

where

$$\beta_o = \begin{cases} \text{proj}_{\phi}(\mathbf{s}_{\text{ism},0}) \pm \alpha_{o,1} & \text{if } \varphi_{o,1}, \\ \text{vec2rad}(\mathbf{p}_o, \text{proj}_{\mathbf{p}}(\mathbf{s}_{\text{ism},0})) & \text{else;} \end{cases}$$

$$\varphi_{o,1} : \text{vec2rad}(\mathbf{p}_o, \text{proj}_{\mathbf{p}}(\mathbf{s}_{\text{ism},0})) \leq \text{proj}_{\phi}(\mathbf{s}_{\text{ism},0}) - \alpha_{o,1},$$

where d'_o is calculated so that $W_{o,1}$ is on line g_2 (see Fig. 2(c)). The second and guiding waypoint $W_{o,2}$ is positioned so that the direction from $W_{o,1}$ to $W_{o,2}$ is parallel to the orientation of the ISM vessel when the encounter situation started, i.e., $\text{proj}_{\phi}(\mathbf{s}_{\text{ism},0})$. The overtaking avoidance maneuver is terminated once the other vessel is behind the ISM vessel with at least the distance $d_{o,2}$, i.e., $\text{in_h}(\cdot, d_{o,2})$ is true, and the orientation of the vessel is stable with respect to the orientation defined by the waypoints $W_{o,1}$ and $W_{o,2}$.

e) Resuming to specified motion planning problem: Once the encounter situation terminates, the ISM vessel has to continue on the path characterized by the waypoints \mathcal{G} to fulfill the motion planning task. Thus, the waypoint list is appended with all the waypoints from \mathcal{G} that have not been reached already.

B. MPC-based low-level control

To obtain the objective for the optimal control formulation, we compute a trajectory of desired positions based on the current position of the ISM vessel, the last reached waypoint, and the list of waypoints to be reached next. In particular, we connect the waypoints with the next one with line segments starting at the last reached waypoint. Then, we perpendicularly project the current position of the vessel \mathbf{p}_0 onto the line segment of the last reached W_{j-1} and next waypoint W_j :

$$\mathbf{p}^p = \text{orthop}(\mathbf{p}_0, W_j - W_{j-1}) \quad (17)$$

The projected position \mathbf{p}^p is the desired position at the current time \mathbf{p}_0^d . The trajectory of desired positions is computed by progressing along the line segments with $v^d \Delta t k$ where $k \in \{1, \dots, N\}$. Note that v^d is the desired velocity of the vessel and the generation of the desired positions is denoted by the function $\text{get_reference}(\mathcal{W}, \mathbf{s})$.

With the desired positions, we formulate a model predictive controller that tracks the positions. In particular, we solve the optimization problem:

$$\mathbf{u}_{\{1, \dots, T\}}^* = \arg \min_{\mathbf{u}_{\{1, \dots, T\}}} \sum_{t=0}^T \|\mathbf{p}_{t+1} - \mathbf{p}_{t+1}^d\|_2 \quad (18a)$$

$$\text{subject to } \mathbf{s}_{t+1} = g(\mathbf{s}_t, \mathbf{u}_{t+1}) \forall t \in \{0, \dots, T-1\} \quad (18b)$$

$$\mathbf{u}_t \in \mathcal{U} \forall t \in \{1, \dots, T\} \quad (18c)$$

$$\mathbf{s}_0 \in \mathcal{S}. \quad (18d)$$

Algorithm 1 ISM algorithm

```

1: Input: waypoints  $\mathcal{W}$ , vessel parameters  $\Gamma$ , environment
    $E$ , initial state  $\mathbf{s}$ , maximum simulation steps  $t_{\max}$ 
2:  $t \leftarrow 0$ 
3: while  $\neg$  termination do
4:    $\mathcal{W} \leftarrow \text{update\_waypoints}(\mathcal{W}, \mathbf{s}, E)$ 
5:    $\xi^d \leftarrow \text{get\_reference}(\mathcal{W}, \mathbf{s})$ 
6:    $\mathbf{u}_0 \leftarrow \text{MPC}(\xi^d, \mathbf{s}, \Gamma)$ 
7:    $(\mathbf{s}, E) \leftarrow \text{step\_environment}(u)$ 
8:    $t \leftarrow t + 1$ 
9:   if goal reached or  $t = t_{\max}$  or collision then
10:     termination  $\leftarrow$  True
11:   end if
12: end while

```

We linearize the continuous vessel dynamics of Eq. (1) with a first-order Taylor approximation at the current state \mathbf{s}_0 and at the current control signal \mathbf{u}_0 . With the approximated linear dynamics we can obtain the discrete-time dynamics $g(\mathbf{s}, \mathbf{u})$. Thus, the overall optimization problem is a quadratic program with affine constraints for the dynamics and the state and input constraints, which can be efficiently solved.

The overall ISM algorithm is composed of the rule-adaptive waypoint engine and the model-predictive controller, which are used to react according to the traffic situation at each time step (see Algorithm 1). First, the clock is initialized. Then, at every time step, the rule-adaptive waypoint engine is called to update the waypoint list \mathcal{W} , desired positions \mathbf{p}^d and the control signal \mathbf{u} are calculated, and the ISM vessel and environment is simulated for a time step. This process continues until the goal waypoint is reached, the maximum simulation time t_{\max} is reached, or a collision occurs. Note that our ISM algorithm is a discrete-time model, which is commonly not a limitation for simulation settings.

V. NUMERICAL EXPERIMENTS

We investigate a diverse and challenging set of maritime traffic situations, ranging from an extensive amount of critical reactive traffic to scenarios based on real-world traffic data, to evaluate the coherence, effectiveness, modularity and scalability of our ISM. To allow for reproducibility, we specify the traffic situations as CommonOcean [17] benchmarks¹. CommonOcean benchmarks define the motion planning problems for the ISM vessels by an initial state and goal state, and optionally contain trajectories of other vessels. In particular, we regard traffic situations where all vessels are simulated with our proposed ISM and mixed traffic situations with one ISM vessel and one dynamic obstacle that is non-reactive. For all ISM vessels in our experiments, the waypoint list consists of one goal waypoint. We consider five evaluation settings:

- a) three illustrative encounter situations for crossing, head-on, and overtaking,
- b) 2,000 safety-critical situations with two ISM vessels,
- c) 2,000 safety-critical situations with one dynamic obstacle and an ISM vessel in each,

- d) 49 critical situations reconstructed from Automatic Identification System (AIS) data with one ISM vessel,
- e) a complex multi-vessel traffic situation with six ISM vessels.

Note that the traffic situation sets b), c), and d) are based on the scenarios used for evaluation in [18]. Specifically, c) and d) are the same benchmarks used in [18] and b) replaces the dynamic obstacle with an ISM vessel where the initial state is the initial state of the dynamic obstacle and the goal waypoint is the final state of the dynamic obstacle. We use two-vessel traffic situations for the large-scale evaluations in b) to d) since these are the most common, and if only interactive ISM vessels are present as in b), there should be no collisions despite the criticality. Two types of vessels are employed for our experiments: a container ship (type 1) and a tanker (type 2)². Since the evaluation for scenario sets a) and e) are mainly illustrative, we only show results for the container ship. We specify all parameters for the ISM in Table I. To ensure a sufficient distance to guiding waypoints, we generate them 10^6 m ahead.

To evaluate the high-level rule-adaptive waypoint engine of the ISM, we compute the traffic rule compliance with respect to the formalized traffic rules in [18]. We use the same parameters for the rules except for t_{maneuver} , which we increase to 90 s. The performance of the low-level MPC controller is measured by the deviation from the reference positions, and the average absolute control inputs for turning rate ω and normal acceleration a . We run all experiments on a machine with an AMD EPYC 7742 2.2 GHz processor and 1024 GB of DDR4 3200 MHz memory and use Gurobi as solver for the optimization problem in Eq. (18a).

A. Results

a) Illustrative encounter situations: First, we investigate the effectiveness of the ISM on three illustrative situations reflecting three situations where the rule-adaptive waypoint engine generates rule-adaptive waypoints as conceptually described in Fig. 2. Fig. 3 displays the observed trajectories and control input. The ISM vessels track their rule-adaptive waypoints closely except when sharp turns are required, e.g., at t_1 in the head-on situation. The reason for the deviation is that the vessel dynamics do not allow for too sharp turns. In particular, we observe in the control inputs that give-way vessels are slowing down and turning after time steps with a waypoint list adaption, e.g., t_1 in head-on. Note that for the head-on encounter, the two vessels produce exactly the same control input. If the ISM vessel is a stand-on vessel, the control input is zero since it has to keep its course and speed. Overall, Fig. 3 shows a coherent and rule-compliant behavior of ISM vessels in the three encounter situations specified on the COLREGS.

b) ISM only: To stress-test the ISM, we evaluate it on 2000 safety-critical traffic situations where the shortest paths between initial states and goal waypoints of the vessels are crossing each other. The results are presented in Table II.

²These are vessels 1 and 2 of commonocean-vessel-models, which are the most relevant for open sea traffic.

¹The benchmarks will be available at commonocean.cps.cit.tum.de

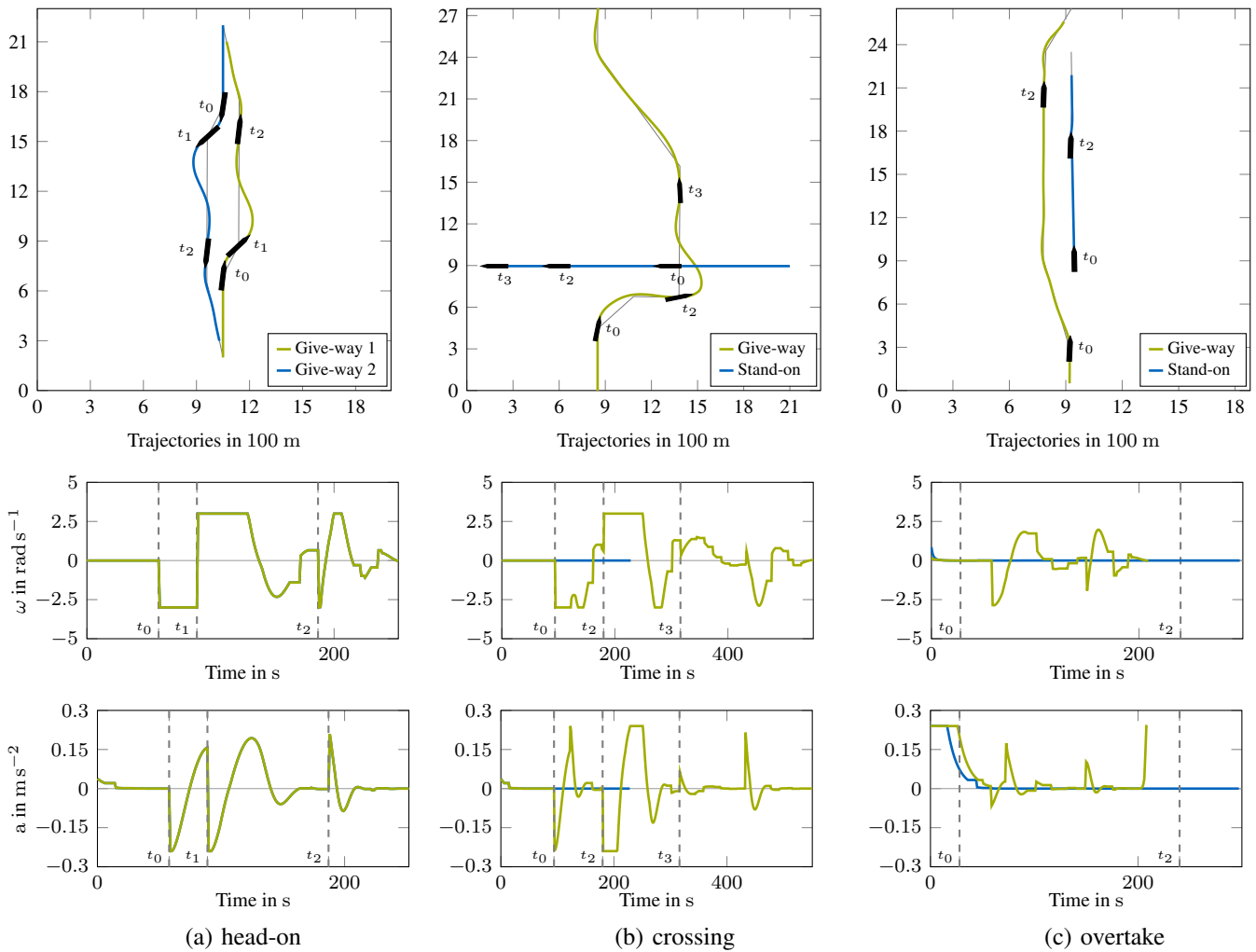


Fig. 3. Trajectories and control inputs for three encounter situations: head-on, crossing, and overtaking (left to right). The marked time steps are as specified in Fig. 2. The upper row displays the trajectories in the position space with the optimal paths described by the waypoints in gray. The vessel is of type 1 and is depicted with its actual spatial dimension. The second and third rows show the angular velocity and normal acceleration over time, respectively.

The ISM vessels never collide and reach the goal in about 98%. The traffic rule compliance of the sailed trajectories is 95% for the container ship and 85% for the tanker. Note that this lower traffic rule compliance for the tanker is mainly due to the lower compliance with the give-way crossing rule R_3 . We investigated this in detail and observed that the tanker would require a longer maneuver time t_{maneuver} due to its lower control input bounds. If we extend the maneuver time by 15 s, the rule compliance with R_3 increases to 98% and the conjunction of all rules to 92%. Additionally, the low-level MPC can keep the container ship closer to the desired path than the tanker, which is due to better maneuverability. The similar average for the yaw for both vessel types is due to the vessels maneuvering straight for a significant part of the trajectories. Yet, the higher standard deviation and higher average acceleration for the container ship arises from its better maneuverability. Generally, the results highlight the effectiveness of the ISM with its high goal-reaching rate and rule-compliant collision avoidance and the transferability between different vessel types.

c) Mixed traffic: To show that the performance of the ISM is competitive with other autonomous vessel navigation algorithms and effective in mixed traffic situations where only some vessels are controlled by the ISM, we use the 2,000 benchmarks with one dynamic obstacle from [18]. The results are shown in columns three and four of Table II. For these traffic situations, the ISM vessels achieve a high goal-reaching rate while about 3–4% of the 2,000 traffic scenarios lead to a collision depending on the vessel type. These collisions occur when the dynamic obstacle is not reacting according to traffic rules, which underscores the need for interactive vessel models like the ISM to realistically benchmark autonomous vessels. The overall traffic rule compliance is very high with 96% for the container ship and 92% for the tanker. Note that the goal-reaching performance is higher than for the reinforcement learning agents trained in [18] where the highest goal-reaching rate on a test set of 400 of the 2,000 scenarios is 90.7%. At the same time, the collision rate is comparable (about 3% is reported in [18] for the container ship). For the control signals and deviation from the desired positions in Table II, we observe a similar pattern as for the ISM only results.

TABLE I
PARAMETERS FOR NUMERICAL EXPERIMENTS

Variable	Description	Value		Unit
<i>Vessel parameters</i>				
		Type 1	Type 2	
v_{max}	maximum velocity	16.8	7.02	$m s^{-1}$
v_{des}	desired velocity	8.4	7.02	$m s^{-1}$
ω_{max}	maximum yaw	0.03	0.0078	$rad s^{-1}$
a_{max}	maximum acceleration	0.24	0.0127	$m s^{-2}$
l	vessel length	175	304.8	m
w	vessel width	25.4	32	m
<i>Waypoint adaption parameters</i>				
Δt	time step	1.0		s
$\alpha_{h,1}$	head-on turning angle	0.8		rad
$d_{h,1}$	head-on turning distance	$l + w$		m
$d_{h,2}$	head-on parallel distance	$2l$		m
$\alpha_{c,1}$	crossing turning angle	0.785		rad
$d_{c,1}$	crossing turning distance	$1.5 \frac{\alpha_{c,1} v_{des}}{\omega_{max}}$		m
$d_{c,2}$	crossing parallel distance	$2l$		m
$d_{c,3}$	crossing rear distance	$2l + 2w$		m
$\alpha_{o,1}$	overtaking turning angle	0.261		rad
$d_{o,1}$	overtaking obstacle distance	$2l + 2w$		m
$d_{o,2}$	overtaking parallel distance	$2l$		m
t_{so}	stable orientation time	$10\Delta t$		s
α_{so}	angle for stable orientation	0.005		rad
<i>MPC parameters</i>				
T	MPC prediction horizon	90		s
d_{wtp}	waypoint reaching distance	$0.5l$		m
d_{term}	goal reaching distance	$0.25l$		m

d) *AIS scenarios*: Handcrafted critical scenarios may lack the diversity encountered in real traffic. To also evaluate our ISM with more realistic dynamic obstacles, we use mixed traffic situations based on AIS data of maritime traffic. AIS is a radio safety system that virtually all seagoing vessels are equipped with. AIS data contains static information about a vessel, e.g., its length, as well as dynamic information, e.g., its current speed and location. The 49 critical scenarios are filtered from the Marine Cadastre dataset [22] (see [18] for a detailed description of the scenario filtering). The results are reported in Table II. We again observe high goal-reaching rates above 95% and no collisions. Additionally, the vessels always comply with the traffic rules. Generally, there are fewer avoidance maneuvers necessary for this set of scenarios leading to lower averages for path deviation and control input. Note that the statistical power of this setup is lower due to a significantly lower number of scenarios than for ISM only and mixed traffic. However, increasing the statistical power is not trivial since these 49 scenarios have been filtered from about 30 GB of US-coastal traffic data of January 2019 [18].

e) *Multi-vessel traffic situation*: The COLREGS specify collision avoidance between two vessels. While two-vessel encounters are prevalent on the open sea, Fig. 4 demonstrates

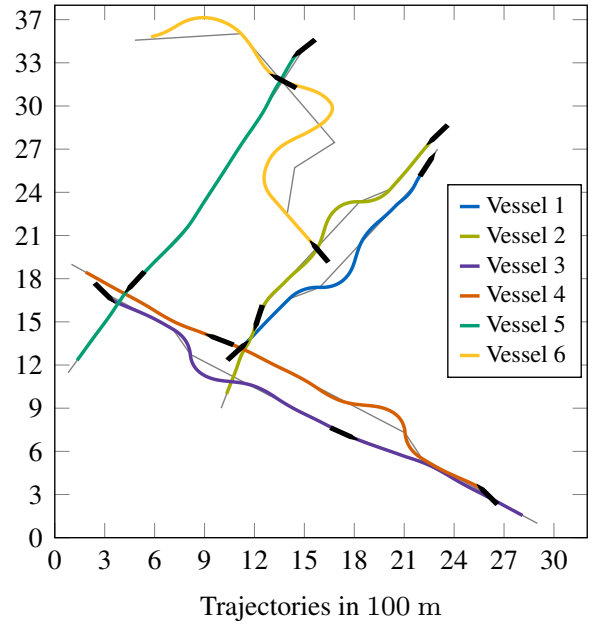


Fig. 4. Multi ISM vessel scenario with colored position trajectories and gray optimal paths for six vessels. The vessels are displayed in black with their proportional spatial dimensions at the initial time step and the time point 236 s.

the capabilities of the ISM for a traffic situation with six vessels. The vessels perform collision avoidance maneuvers with respect to the vessels for which a conflict is first detected. In particular, we observe head-on collision avoidance between vessels 1 and 2, and between vessels 3 and 4 while vessels 5 and 6 are in a crossing situation. To demonstrate the scalability of the ISM, we empirically evaluate the computational runtime when iteratively increasing the number of traffic participants. For one vessel, we observe an average runtime per time step of 0.0653 s while on average 0.0649 s are attributed to solving the MPC problem. The average runtime per step increases approximately linear with the number of vessels to 0.336 s on average for six vessels while 0.328 s and 0.0057 s are originating from the MPC problem and waypoint adaption, respectively. This is still significantly below the time step size of 1 s. Note that we did not parallelize solving the MPC problem for the different vessels and our implementation is in Python. Changing the coding language and using parallelization would likely significantly reduce the reported runtime.

VI. DISCUSSION

Our experimental evaluation shows that the proposed ISM performs well in different traffic situations and for different vessel types. Yet, we observe some violations of the formalized traffic rules. The main reason for this is that the predicate indicating a collision possibility evaluates to false later than the time interval specified in the formalized rules (see [18, Table I]) leading to a rule violation. Yet, this is usually not a consequential rule violation as long as the collision is avoided. Note that we do not observe collisions in the ISM only setting, which indicates that we can simulate collision-free traffic with the ISM. We envision that the ISM is commonly used for

TABLE II
EVALUATION OF ISM WITH DIFFERENT VESSEL TYPES FOR SAFETY-CRITICAL TRAFFIC SITUATIONS

	ISM only		Mixed traffic		AIS scenarios	
	Container ship	Tanker	Container ship	Tanker	Container ship	Tanker
Goal reached	0.982	0.981	0.970	0.956	0.980	0.959
Collisions	0.0	0.0	0.028	0.041	0.0	0.0
R_3	0.995	0.891	0.989	0.962	1.0	1.0
R_4	0.997	0.995	0.995	0.997	1.0	1.0
R_5	0.982	1.0	0.999	1.0	1.0	1.0
R_6	0.963	0.942	0.969	0.953	1.0	1.0
$\bigwedge_{i \in I} R_i$	0.949	0.834	0.954	0.913	1.0	1.0
$\ \mathbf{p} - \mathbf{p}^d\ _2$ in m	4.510 ± 8.298	61.35 ± 94.71	2.955 ± 8.200	34.60 ± 85.94	1.494 ± 5.382	32.06 ± 95.55
a in m s^{-2}	0.0123 ± 0.016	0.0041 ± 0.0036	0.010 ± 0.014	0.003 ± 0.003	0.007 ± 0.011	0.0022 ± 0.0033
ω in rad s^{-1}	0.003 ± 0.004	0.002 ± 0.002	0.002 ± 0.003	0.0018 ± 0.002	0.001 ± 0.002	0.001 ± 0.002

Note: The traffic rules are abbreviated with R_i , where $i = 3$ is the give-way rule for crossing, $i = 4$ for head-on, $i = 5$ for overtaking, and $i = 6$ is the rule for stand-on vessels. The subscripts are consistent with [18], where also the formalization is detailed.

efficiently simulating reactive maritime traffic. However, to use the ISM as a safe controller on a real-world vessel, a formal safety monitor could be used to eliminate the remaining violations. Krasowski et al. [18] propose a safety monitor for a reinforcement learning agent in discrete action spaces. Future work could extend their work to be applicable for the continuous input considered for the ISM.

Our experiments consider six different setups and our 2,000 scenarios for the ISM only and mixed traffic setting extensively evaluate the proposed ISM. However, there are still many more settings that could be considered, e.g., using the ISM with other controllers, real-world experiments, or large-scale evaluation with AIS data. For broad use of the ISM, the runtime of our implementation could be improved by parallelizing the MPC computations. Additionally, we recompute the control input at every time step. However, for navigation sections where the vessel mainly sails straight, we empirically observed that using the previous MPC result does not significantly impact the performance. Thus, we could further improve the runtime by using previously computed MPC results if the deviation between the predicted and the observed state is small.

Our rule-adaptive waypoint engine is effective and can be easily adapted due to its parametrization. The validity is supported by the fact that we do not observe collisions in the ISM only setting, and in the mixed traffic setting, the ISM vessels are always stand-on vessels when colliding. To avoid all collisions, the waypoint adaption could be extended with an emergency controller that interferes when the other vessels do not take appropriate measures to avoid collisions. For instance, one could add the emergency controller developed in [18]. Generally, our rule-adaptive waypoint engine is built on the predicates defined in [19]. However, there are also other metrics [12] and formalizations [31] that could be used. Future work could investigate other metrics, which could also help to extend the ISM to more traffic situations, e.g., waterways and rivers.

The collision avoidance path described through the waypoints contains sudden changes of direction, which are also present in the generated reference positions. The maneuverability of the vessels usually does not allow for too sharp turns, so we observe significant deviations from the path. This also leads to challenges for the MPC since the cost might be smaller when accelerating to track desired positions before a turn well than when more closely tracking all desired positions. As a result, the vessel's tracking of the path after a turn is significantly worse than necessary. This issue could be mitigated by smoothing the desired positions using iterative methods as in [37]. Additionally, the yaw-constrained model captures the turning capabilities of a vessel, but it still simplifies the real-world dynamics of vessels significantly. Thus, future work could investigate the adaption of the MPC formulation to a higher fidelity model, e.g., the three degree of freedom model [8]. Using a higher fidelity model has the additional benefit that integrating disturbances originating from the wind and waves is possible at the cost of increased computation runtime.

VII. CONCLUSION

This paper introduces the intelligent sailing model (ISM) that models collision avoidance behavior of vessels on the open sea while solving a motion planning problem. The ISM architecture consists of a high-level rule-adaptive waypoint engine and a low-level MPC that tracks the waypoints and allows for changing vessel types. We perform an extensive numerical evaluation showing that the ISM solves motion planning problems effectively with high rule compliance in mixed traffic and ISM only settings. The ISM is competitive with other autonomous vessel navigation algorithms in both hand-crafted and recorded real-world traffic scenarios, and it scales to high traffic density. The parametrization of the ISM makes adaptations easy and interpretable. We believe that the ISM will lead to a more realistic and rigorous evaluation of motion planning research for vessels and accelerate the development of autonomous navigation on the open sea.

ACKNOWLEDGMENT

The authors gratefully acknowledge the partial financial support of this work by the Deutsche Forschungsgemeinschaft (DFG, German Research Foundation) - SFB 1608 - under grant 501798263 and the National Science Foundation grant CNS-2111688.

REFERENCES

- [1] Hesham Alghodhaifi and Sridhar Lakshmanan. “Autonomous Vehicle Evaluation: A Comprehensive Survey on Modeling and Simulation Approaches”. In: *IEEE Access* 9 (2021), pp. 151531–151566.
- [2] Yonghoon Cho, Jungwook Han, and Jinwhan Kim. “Efficient COLREG-Compliant Collision Avoidance in Multi-Ship Encounter Situations”. In: *IEEE Transactions on Intelligent Transportation Systems* 23 (3 2022), pp. 1899–1911.
- [3] Do-Hyun Chun et al. “Deep reinforcement learning-based collision avoidance for an autonomous ship”. In: *Ocean Engineering* 234.109216 (2021).
- [4] *COLREGs: Convention on the International Regulations for Preventing Collisions at Sea*. International Maritime Organization (IMO), 1972.
- [5] Alexey Dosovitskiy et al. “CARLA: An Open Urban Driving Simulator”. In: *Proc. of the Annual Conf. on Robot Learning*. 2017.
- [6] Thomas T. Enevoldsen, Christopher Reinartz, and Roberto Galeazzi. “COLREGs-Informed RRT* for Collision Avoidance of Marine Crafts”. In: *Proc. of the IEEE Int. Conf. on Robotics and Automation (ICRA)*. 2021, pp. 8083–8089.
- [7] Paolo Fiorini and Zvi Shiller. “Motion Planning in Dynamic Environments Using Velocity Obstacles”. In: *The International Journal of Robotics Research* 17.7 (1998), pp. 760–772.
- [8] Thor I. Fossen. *Handbook of Marine Craft Hydrodynamics and Motion Control*. John Wiley & Sons, 2011.
- [9] Luka Grgičević et al. “Towards Decision Support in Vessel Guidance Using Multi-Agent Modelling”. In: *Proc. of the European Control Conf. (ECC)*. 2024, pp. 1131–1138.
- [10] Yewen Gu et al. “Autonomous vessels: state of the art and potential opportunities in logistics”. In: *International Transactions in Operational Research* 28.4 (2021), pp. 1706–1739.
- [11] Asma Hamissi and Amine Dhraief. “A Survey on the Unmanned Aircraft System Traffic Management”. In: *ACM Comput. Surv.* 56.3 (2023).
- [12] Amalie Heiberg et al. “Risk-based implementation of COLREGs for autonomous surface vehicles using deep reinforcement learning”. In: *Neural Networks* 152 (2022), pp. 17–33.
- [13] Tetsunari Inamura and Yoshiaki Mizuchi. “SIGVerse: A Cloud-Based VR Platform for Research on Multimodal Human-Robot Interaction”. In: *Frontiers in Robotics and AI* 8 (2021).
- [14] Tor A. Johansen, Tristan Perez, and Andrea Cristofaro. “Ship collision avoidance and COLREGs compliance using simulation-based control behavior selection with predictive hazard assessment”. In: *IEEE Transactions on Intelligent Transportation Systems* 17.12 (2016), pp. 3407–3422.
- [15] Mykel J. Kochenderfer et al. “Airspace Encounter Models for Estimating Collision Risk”. In: *Journal of Guidance, Control, and Dynamics* 33.2 (2010), pp. 487–499.
- [16] Bettina Könighofer et al. “Correct-by-Construction Runtime Enforcement in AI – A Survey”. In: *Principles of Systems Design: Essays Dedicated to Thomas A. Henzinger on the Occasion of His 60th Birthday*. 2022, pp. 650–663.
- [17] Hanna Krasowski and Matthias Althoff. “CommonOcean: Composable Benchmarks for Motion Planning on Oceans”. In: *Proc. of the IEEE Int. Conf. on Intelligent Transportation Systems*. 2022, pp. 1676–1682.
- [18] Hanna Krasowski and Matthias Althoff. “Provable Traffic Rule Compliance in Safe Reinforcement Learning on the Open Sea”. In: *IEEE Transactions on Intelligent Vehicles* (2024), pp. 1–18.
- [19] Hanna Krasowski and Matthias Althoff. “Temporal Logic Formalization of Marine Traffic Rules”. In: *Proc. of the IEEE Intelligent Vehicles Symposium*. 2021, pp. 186–192.
- [20] D. Kwame Minde Kufoalor et al. “Autonomous COLREGs-compliant decision making using maritime radar tracking and model predictive control”. In: *Proc. of the European Control Conf. (ECC)*. 2019, pp. 2536–2542.
- [21] Pablo Alvarez Lopez et al. “Microscopic traffic simulation using SUMO”. In: *Proc. of the IEEE Int. Conf. on Intelligent Transportation Systems*. 2018, pp. 2575–2582.
- [22] *Marine Cadastre - Vessel Traffic Data*. Alexandria, USA: U.S. Coast Guard Navigation Center, 2009 - 2024.
- [23] Bhargav Naidu Matcha et al. “Simulation Strategies for Mixed Traffic Conditions: A Review of Car-Following Models and Simulation Frameworks”. In: *Journal of Engineering* 2020.1 (2020).
- [24] Eivind Meyer et al. “COLREG-Compliant Collision Avoidance for Unmanned Surface Vehicle Using Deep Reinforcement Learning”. In: *IEEE Access* 8 (2020), pp. 165344–165364.
- [25] Shinkyu Park et al. “Social Trajectory Planning for Urban Autonomous Surface Vessels”. In: *IEEE Transactions on Robotics* 37.2 (2021), pp. 452–465.
- [26] Yuanyuan Qiao et al. “Survey of Deep Learning for Autonomous Surface Vehicles in Marine Environments”. In: *IEEE Transactions on Intelligent Transportation Systems* 24.4 (2023), pp. 3678–3701.
- [27] César Sánchez et al. “A survey of challenges for runtime verification from advanced application domains (beyond software)”. In: *Formal Methods in System Design* 54 (2019), pp. 279–335.

- [28] Paul Stankiewicz and Marin Kobilarov. “A Primitive-Based Approach to Good Seamanship Path Planning for Autonomous Surface Vessels”. In: *Proc. of the IEEE Int. Conf. on Robotics and Automation (ICRA)*. 2021, pp. 7767–7773.
- [29] Andrew Taylor et al. “Learning for safety-critical control with control barrier functions”. In: *Learning for Dynamics and Control (LADC)*. 2020, pp. 708–717.
- [30] Jakob Thumm, Felix Trost, and Matthias Althoff. “Human-Robot Gym: Benchmarking Reinforcement Learning in Human-Robot Collaboration”. In: *Proc. of the IEEE Int. Conf. on Robotics and Automation (ICRA)*. 2024, pp. 7405–7411.
- [31] Tobias Rye Torben et al. “Automatic simulation-based testing of autonomous ships using Gaussian processes and temporal logic”. In: *Proceedings of the Institution of Mechanical Engineers, Part O: Journal of Risk and Reliability* 237.2 (2023), pp. 293–313.
- [32] Martin Treiber, Ansgar Hennecke, and Dirk Helbing. “Congested traffic states in empirical observations and microscopic simulations”. In: *Phys. Rev. E* 62 (2 2000), pp. 1805–1824.
- [33] Anastasios Tsolakis et al. “COLREGs-aware Trajectory Optimization for Autonomous Surface Vessels”. In: *IFAC-PapersOnLine* 55.31 (2022), pp. 269–274.
- [34] Kim P. Wabersich and Melanie N. Zeilinger. “A predictive safety filter for learning-based control of constrained nonlinear dynamical systems”. In: *Automatica* 129 (2021), p. 109597.
- [35] Kim P. Wabersich et al. “Data-driven safety filters: Hamilton-Jacobi reachability, control barrier functions, and predictive methods for uncertain systems”. In: *IEEE Control Systems Magazine* 43.5 (2023), pp. 137–177.
- [36] Guan Wei and Wang Kuo. “COLREGs-Compliant Multi-Ship Collision Avoidance Based on Multi-Agent Reinforcement Learning Technique”. In: *Journal of Marine Science and Engineering* 10.10 (2022).
- [37] Gerald Würsching and Matthias Althoff. “Robust and Efficient Curvilinear Coordinate Transformation with Guaranteed Map Coverage for Motion Planning”. In: *Proc. of the IEEE Intelligent Vehicles Symposium (IV)*. 2024.
- [38] Xinli Xu et al. “Path planning and dynamic collision avoidance algorithm under COLREGs via deep reinforcement learning”. In: *Neurocomputing* 468 (2022), pp. 181–197.
- [39] Jinfen Zhang et al. “A Two-Stage Path Planning Algorithm Based on Rapid-Exploring Random Tree for Ships Navigating in Multi-Obstacle Water Areas Considering COLREGs”. In: *Journal of Marine Science and Engineering* 10.10 (2022).