

# Machine Learning-Based mmWave MIMO Beam Tracking in V2I Scenarios: Algorithms and Datasets

Ailton Oliveira\*, Daniel Suzuki\*, Sávio Bastos\*, Ilan Correa\*, Aldebaro Klautau\*

\* LASSE - Telecommunications, Automation and Electronics Research and Development Center, Belém-PA, Brazil

Email: \*{ailton.pinto, daniel.suzuki, savio.bastos}@itec.ufpa.br, {ilan, aldebaro}@ufpa.br

**Abstract**—This work investigates the use of machine learning applied to the beam tracking problem in 5G networks and beyond. The goal is to decrease the overhead associated to MIMO millimeter wave beamforming. In comparison to beam selection (also called initial beam acquisition), ML-based beam tracking is less investigated in the literature due to factors such as the lack of comprehensive datasets. One of the contributions of this work is a new public multimodal dataset, which includes images, LIDAR information and GNSS positioning, enabling the evaluation of new data fusion algorithms applied to wireless communications. The work also contributes with an evaluation of the performance of beam tracking algorithms, and associated methodology. When considering as inputs the LIDAR data, the coordinates and the information from previously selected beams, the proposed deep neural network based on ResNet and using LSTM layers, significantly outperformed the other beam tracking models.

**Index Terms**—Beam Tracking, mmWave, deep learning, dataset, V2I.

## I. INTRODUCTION

The current fifth generation (5G) and the incoming sixth generation wireless communications envisages, among other features, very high peak data rate and very low latency. One way of fulfilling the data rate and latency requirements is with the use of higher bandwidths. However, due to the scarcity spectrum at the currently mostly used sub-6 GHz frequencies, wider bandwidths are being reserved for mobile communications at the millimeter wave (mmWave) band, such as 28 GHz and 60 GHz [1]. With greater amounts of available spectrum at mmWave, decreasing symbol time, decreasing latency, and increasing throughput are possible. A drawback of the mmWave bands is the higher attenuation compared to sub-6 GHz frequencies.

Because of the higher attenuation of the mmWave bands, multiple input multiple output (MIMO) techniques are one of the main technologies of the 5G development at mmWave bands [2], especially beamforming techniques. Beamforming provides better directionality of the electromagnetic wave, allowing it to circumvent the high path attenuation [3]. A main challenge of massive MIMO at mmWave frequencies is that the beams formed by the beamforming techniques can be very narrow, requiring that the beams of the transmitter and the receiver point to each other.

This work was supported by RNP, with resources from MCTIC, Grant #01245.010645/2020-14, under the ‘Brazil 6G Project’. This work was also supported in part by the Innovation Center, Ericsson Telecomunicações S.A., Brazil, CNPq/Capes, Brazil, and by the Project Smart 5G Core And MUltiRAn Integration (SAMURAI) (MCTIC/CGI.br/FAPESP Grant 2020/05127-2).

In this context, exploring all possibilities to optimize the direction of transmission beams between Base Station (BS) and User Equipment (UE) using “brute force” beam sweeping leads to significant overhead. There are several algorithms to reduce this overhead. For example, a process called *beam training* is part of standards such IEEE 802.11ad, 5G, and other wireless networks [4], [5]. When the number of antennas increases due to the high number of possible beams, the search for the best beam index can be a time-consuming process [6].

As a mean to solve this issue, many recent works are applying Machine Learning (ML) techniques to predict the beams [7], [8]. However, this work relies on exchanged pilot signals to allow channel estimation and the prediction of the beam index [9], which is also challenging due to a high number of antennas, which require a high number of pilots to be exchanged, consuming wireless resources.

Other studies have investigated beam tracking as a potential solution to the overhead issue. In [10], the authors employed LIDAR in an indoor scenario with mobile users, achieving a prediction accuracy of 88.7%. Similarly, [11] utilized LIDAR data, incorporating real measured data as input to a long short-term memory (LSTM) network to predict future beam indices, resulting in an accuracy of 84%. This study modeled the LIDAR input based on the angle and distance to each obstacle. The research presented in [12] used the same input parameters as the study mentioned earlier. Their proposed architecture leveraged all LIDAR inputs from the preceding instance, with performance compared against a baseline that predicted using prior beam knowledge. This approach yielded an accuracy of 57.5% for current beam prediction, which was close to the baseline with the previous beam information.

In this paper, we evaluate the prediction of the beam index using information available for only one of the devices on the communication pair to avoid exchanging pilots. Thus, the technique evaluated in this work is an alternative to overcome the issues of finding the optimum beam index and the exchange of pilots previously discussed. The context is a mobile network with vehicles connected and has a variety of sensors. The out-of-band data from the sensors could be used to find the directions, i.e., the beam index, based on the vehicle’s surroundings. In this context, we evaluate the feasibility of using Global Navigation Satellite System (GNSS) and LIDAR data combined with previous beam directions to find the current best beam index. In summary, the contributions of this work can be organized as follows:

- A Deep Learning model that uses spatial data and previous beam indices to perform an estimation of the next best beam.
- New datasets following Raymobtime methodology [13] for beam tracking applications with time correlation.

This paper is organized as follows. Section II presents the system model, which also discusses finding the optimum beam pair for the receiver and the transmitter and its influence on communication performance. Section III describes the dataset used to generate the results presented in this work. Section V presents details of the evaluation setup, which includes the adopted ML model and the communication system, and also presents the results of our evaluations. Section VI presents the conclusions of the paper.

## II. SYSTEM MODEL

### A. Communication System Model

In this paper, we consider the downlink of a mobile communication system, which operates at millimeter Wave (mmWave) frequencies and uses a fully digital MIMO architecture. The BS and the UE have an Uniform Linear Array (ULA) with  $N$  antenna elements,  $N_{tx}$  for the transmitter and  $N_{rx}$  for the receiver, spaced by half wavelength ( $\lambda/2$ ).

The channel matrix  $\mathbf{H} \in \mathbb{C}^{N_{rx} \times N_{tx}}$  is obtained from multipath parameters obtained with ray-tracing and modeled according to the geometric channel model [14] for the narrowband case as

$$\mathbf{H} = \sum_{l=0}^{L-1} \alpha_l \mathbf{a}_r(\phi_l^A, \theta_l^A) \mathbf{a}_t^H(\phi_l^D, \theta_l^D). \quad (1)$$

where  $L$  is the number of rays, and  $\alpha_l$  is the gain for the  $l$ -th ray. For the ULA case, it uses the steering vectors  $\mathbf{a}(\phi_l, \lambda_l) = \mathbf{a}(\phi_l) \otimes \mathbf{a}(\theta_l)$  that can be described as

$$\mathbf{a}(\phi_l) = [1, e^{-i2\pi \sin(\phi_l)d\lambda}, \dots, e^{-i2\pi \sin(\phi_l)d\lambda(N-1)}], \quad (2)$$

The evolution of channel in time can be simulated using different strategies. One that is widely used due to its simplicity is the adoption of a first-order Auto-regressive (AR) model [15]. In contrast, this work adopts a more realistic approach for simulating the channel evolution, which relies on the Raymobtime methodology [16]. Raymobtime simulates the channel evolution, keeping consistency over time, frequency, and space [16].

### B. Beamforming

Effective beamforming relies on accurate Channel State Information (CSI) to dynamically adjust the beam patterns in real-time, as shown in Fig. 1, ensuring optimal performance even in the presence of user mobility and varying environmental conditions.

In this paper, we assume that both the BS and UE employ beamforming, such that the received signal at the UE is

$$y_i = \mathbf{w}_i^* \mathbf{H} \mathbf{f}_i, \quad (3)$$

where  $\mathbf{w}_i$  and  $\mathbf{f}_i$  are respectively the precoding and combiner vectors used at the BS and UE to perform the beamforming.

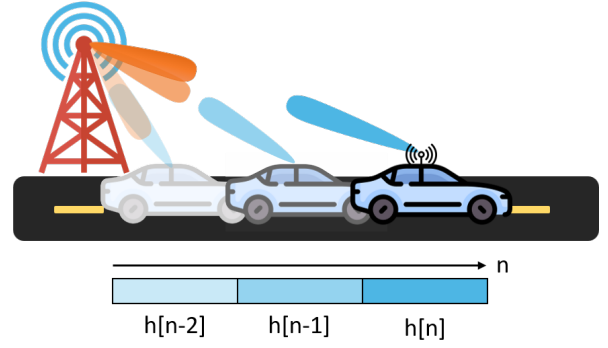


Fig. 1: Beam sweeping over discrete-time  $n$  in a V2I scenario.

The vectors  $\mathbf{w}_p$  and  $\mathbf{f}_q$  are chosen from the codebooks  $\mathcal{C}_t = \{\mathbf{w}_1, \dots, \mathbf{w}_{|\mathcal{C}_t|}\}$  and  $\mathcal{C}_r = \{\mathbf{f}_1, \dots, \mathbf{f}_{|\mathcal{C}_r|}\}$ , where  $|\mathcal{C}_t|$  and  $|\mathcal{C}_r|$  are drawn from the Discrete Fourier Transform (DFT) [17] as

$$\mathbf{F}(n) = \frac{1}{\sqrt{M}} e^{-\frac{j2\pi(n-1)}{M}}, \quad (4)$$

where  $M$  is the number of codewords in the codebook and  $n = 1, \dots, N$ .

Thus, the *optimal* beam index  $\hat{i}$  is given by

$$\hat{i} = \arg \max_{i \in \{1, \dots, M\}} |y_i|. \quad (5)$$

1) *Beam Selection*: Beam selection refers to the process of choosing the best beam from a predefined set of beams (codebook) that maximizes the received signal strength. This can be achieved by evaluating the received signal  $|y_i|$  for each beam  $i$  and selecting the beam index  $\hat{i}$  that provides the highest signal strength. When the beams are “pointy” (e. g., as when using a DFT codebook [6]), the goal is to ensure that the selected beam aligns with the strongest path of the transmitted signal.

2) *Beam Tracking*: Beam tracking involves continuously updating the selected “pointy” beam to maintain the alignment with the strongest signal path as the user moves or as the environment changes. This requires periodic measurements and adjustments to the beam index  $\hat{i}$  to adapt to the dynamic nature of the wireless channel. Beam tracking is essential for maintaining optimal communication performance in mobile scenarios and in environments with high variability.

## III. DATASETS AND METHODOLOGY

The Raymobtime methodology, initially proposed in [13] and later refined in [16], enables generating realistic wireless channel data with time evolution in simulation scenarios based on real locations, as shown in Fig 2, and data extracted from public sources [18]. The datasets created using this methodology are particularly designed for ML applications, focusing on vehicle-to-infrastructure (V2I) and vehicle-to-vehicle (V2V) communications, thereby providing rich resources for advancing research in these areas.

TABLE I: Raymobtime datasets specifically designed for beam tracking.

Dataset	Frequency	Location	Scenario	Receivers	Scenes per episode	Episodes	Time between scenes
t001	28GHz	Rosslyn	Urban-Canyon	2	10	5000	20ms
t002	28GHz	Porto	Roundabout	5	20	250	20ms

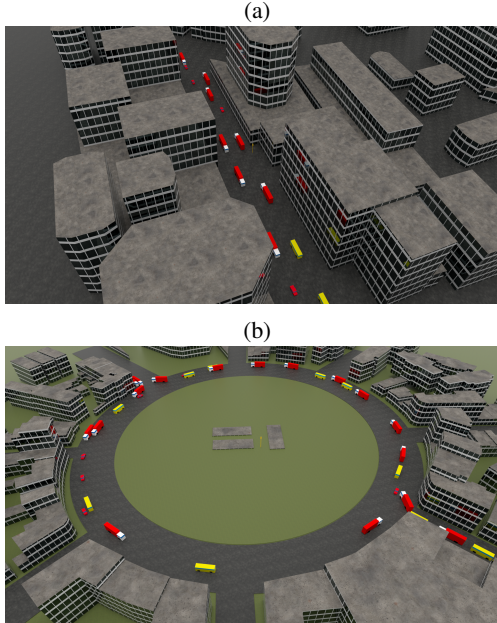


Fig. 2: Simulated scenarios: (a) Rosslyn (in USA) urban-canyon and (b) Porto (in Portugal) roundabout.

Raymobtime datasets are organized into episodes and scenes, providing a structured way to capture the dynamics of wireless communication environments over time. An episode represents a complete set of data for a given simulation run, capturing the entire process from beginning to end under specific conditions (e.g., environment, frequency, mobility). Each episode consists of multiple scenes that chronologically represent the progression of the simulation. By examining changes across scenes within an episode, researchers can study how factors like mobility, environmental changes, and varying signal conditions impact communication performance.

#### A. Multimodal data

As mentioned, the Raymobtime dataset offers a comprehensive suite of data types to facilitate different approaches to optimize and solve problems in 5G/6G networks. More specifically, some key features of the dataset include:

- **Wireless Channel Data:**

- Ray-tracing simulations data of the wireless channel, capturing the multipath propagation characteristics and signal interactions with the environment. It includes information such as gain, phase, departure and arrival angles, time of arrival, and ray’s interactions.

- **LIDAR Data:**

- High-resolution LIDAR point cloud data capturing the 3D structure and scatters at the environment. The sensor can be placed at the BS or at the UE, as shown in Fig. 3.

- **GNSS Data:**

- Geographical localization of objects in the scenario, including the transmitter and receiver, enabling the correlation of spatial positioning with channel characteristics.

- **Image Data:**

- Visual context of the simulation environment through images. This data aids in visual verification and can be used in conjunction with LIDAR and GNSS data for comprehensive environmental modeling.

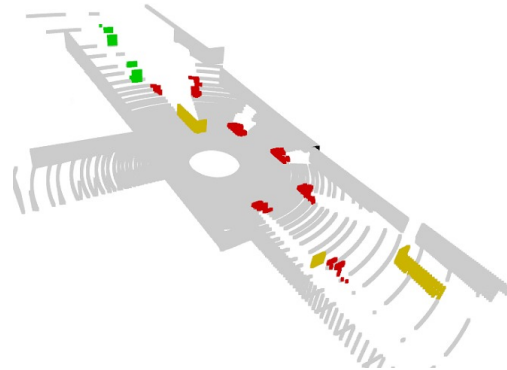


Fig. 3: Point cloud obtained from a LIDAR placed in a vehicle.

The combination of these diverse data types provides a rich resource for developing and testing ML algorithms.

#### B. Tracking scenarios

The BS can serve a variety of devices, including connected vehicles, which in general move faster than other UE, thereby posing more strict requirements on the network. To effectively explore and evaluate beam tracking performance, two datasets in different scenarios were made to address these requirements.

The first dataset is the Rosslyn scenario (Fig. 2a), which is a simulation environment validated for diverse papers [19]–[21], using two BS one in each sidewalk in order to create a more balanced dataset. This dataset provides insights into how beam tracking algorithms perform in challenging urban landscapes.

The second dataset focuses on scenarios involving vehicles navigating a busy roundabout (Fig. 2b). Vehicles in this dataset travel at varying speeds up to 60 km/h, while changing their

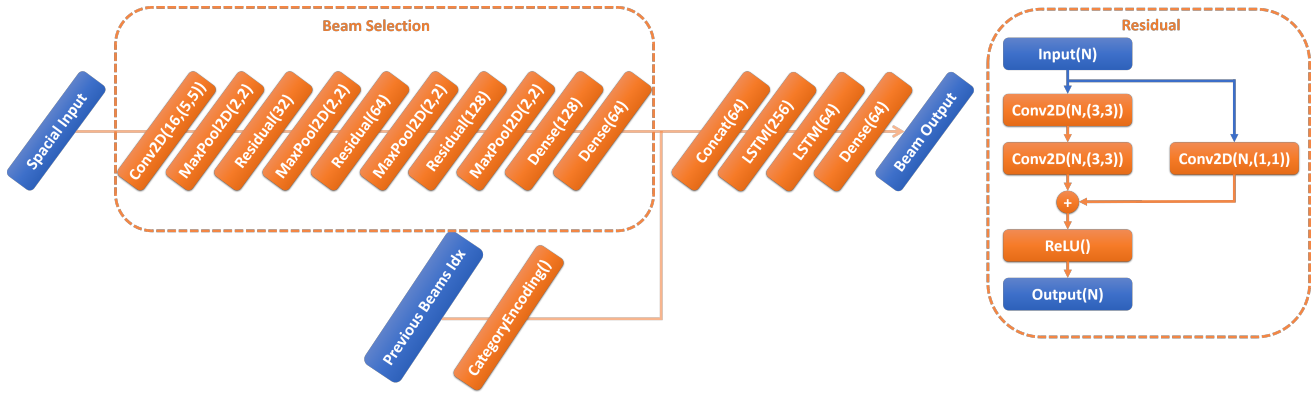


Fig. 4: Proposed beam tracking hybrid architecture.

orientation vector due to the curved trajectories. This dataset helps evaluate the adaptability and precision of beam tracking methods in complex, high-mobility intersections.

Both datasets were created with episodes with a larger number of scenes and a time between scenes of 20ms, which was considered an adequate coherence time for the beams. Table I summarizes both datasets' key parameters and characteristics.

#### IV. BEAM TRACKING DEEP LEARNING MODEL

As shown in Fig. 4, the proposed tracking method is realized by a hybrid architecture joining a beam-selection Convolutional Neural Network (CNN) based on the ResNet framework [22], designed to extract high-level spatial features from the input data, and a Long Short-Term Memory (LSTM) model designed to handle both the CNN output and the historical beam indices.

The CNN model is capable of processing two types of input matrices:

indicates an obstacle, 0 indicates no scatterers, -2 indicates the BS position, and -3 indicates the UE position. This processing method follows the approach described in [23].

- Coordinate Matrix based on GNSS: This matrix contains positional data from all objects in the scene, as outlined in [24]. For every scatter (building and cars that are not Tx or Rx) has a value of 1, the transmitter has a value of 10, and the receiver has a gradient of values that start at 3 and grow in the direction in which the vehicle is moving.

The LSTM model processes a concatenated input consisting of the CNN output and an observation window of the previous  $W_b$  beam indices. This design allows the LSTM to capture temporal dependencies and trends in the beam selection process, enhancing the overall tracking performance. For the experimental evaluation, all results consider a  $W_b = 3$  and 64 beams in a ULA array.

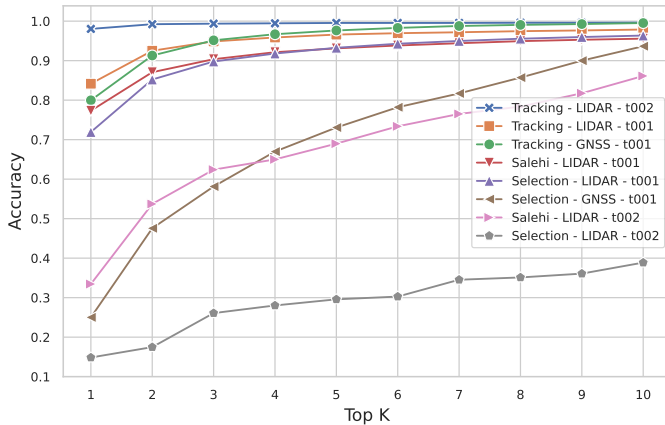


Fig. 5: Top-K accuracy for each architecture with GNSS and LIDAR.

- LIDAR Matrix: This matrix represents the spatial information captured by LIDAR sensors. The raw data is quantized and transformed into a matrix, where each position functions similarly to a voxel: A value of -1

#### V. EXPERIMENTAL EVALUATION

To evaluate the proposed architecture, the models were trained and tested in both scenarios independently, using LIDAR and coordinate matrix as inputs, with the test results shown in Fig. 5.

To assess the performance of the proposed hybrid Neural Network (NN) for tracking, we compared the top-K accuracy with the beam selection component of the NN and Salehi's LIDAR beam selection NN from [25]. For scenario t001, we compared the tracking, selection, and Salehi architectures using both LIDAR and coordinate (GNSS) data. In the second scenario, the same architectures were tested using only LIDAR data.

For the t001 scenario, the results, presented in Fig. 5, show that both the selection achieves results similar to other works in the literature [19], [26], with our beam selection achieving 59% of accuracy in top-1 using LIDAR, and Salehi's NN achieved 78% accuracy in top-1. However, The hybrid tracking architecture achieved superior performance compared to the other baselines, with the best performance being 84% accuracy in top-1 using LIDAR data in the t001 scenario.

In the t002 scenario, neither beam selection model performed well with LIDAR data. However, Salehi's neural network NN showed performance slightly closer to the state-of-the-art. Despite this, the tracking model achieved an impressive 97% accuracy in top-1. The difference in performance between scenarios t001 and t002 suggests that the analyzed selection NN architecture might be site-specific and was not able to handle the non-linear trajectory in the roundabout scenario. This aligns with the findings in [25], where the NN was trained and tested within the same scenario from t001. This indicates that Salehi's architecture might be highly tailored to a specific type of scenario and struggles to generalize to different environments.

In contrast, the proposed NN demonstrated strong adaptability to both scenarios, achieving high accuracy in each and even showing improved performance in t002. This underlines the robustness and generability of the proposed architecture in handling diverse scenarios.

## VI. CONCLUSIONS

In this paper, we evaluated the performance of ML models when using information from LIDAR sensors and GNSS to perform beam tracking in a vehicular B5G scenario.

To process the data fusing LIDAR and GNSS, we proposed a CNN-based model that outperformed the other models. This model uses information on the previously chosen beam indices to improve the tracking performance.

Another contribution of this work is the development of a new and public<sup>1</sup> dataset with wireless channels having adequate consistency over time. This new dataset targets evaluations of beam selection and, especially, beam tracking.

Using this new dataset, the proposed models achieved 84% and 97% of top-1 accuracy for the t001 and t002 scenarios, respectively.

Future works will adopt a *data-centric* approach to the beam tracking problem, aiming at increasing the size and diversity of the public datasets to promote innovation and systematic and sensible evaluations.

## REFERENCES

- [1] W. Roh, J. Seol, J. Park, B. Lee, J. Lee, Y. Kim, J. Cho, K. Cheun, and F. Aryanfar, "Millimeter-wave beamforming as an enabling technology for 5G cellular communications: theoretical feasibility and prototype results," *IEEE Communications Magazine*, vol. 52, pp. 106–113, 2014.
- [2] J. Huang, C.-X. Wang, H. Chang, J. Sun, and X. Gao, "Multi-Frequency Multi-Scenario Millimeter Wave MIMO Channel Measurements and Modeling for B5G Wireless Communication Systems," *IEEE Journal on Selected Areas in Communications*, vol. 38, pp. 2010–2025, 2020.
- [3] E. Bjornson, L. Van der Perre, S. Buzzi, and E. G. Larsson, "Massive MIMO in Sub-6 GHz and mmWave: Physical, Practical, and Use-Case Differences," *IEEE Wireless Communications*, vol. 26, no. 2, pp. 100–108, 2019.
- [4] J. Kim and A. F. Molisch, "Fast millimeter-wave beam training with receive beamforming," *Journal of Communications and Networks*, vol. 16, no. 5, pp. 512–522, 2014.
- [5] P. Zhou, X. Fang, Y. Fang, Y. Long, and R. He, "Enhanced Random Access and Beam Training for Millimeter Wave Wireless Local Networks With High User Density," vol. 16, no. 12, pp. 7760–7773, 2017.

- [6] R. W. Heath, N. González-Prelcic, S. Rangan, W. Roh, and A. M. Sayeed, "An Overview of Signal Processing Techniques for Millimeter Wave MIMO Systems," vol. 10, no. 3, pp. 436–453, 2016.
- [7] W. Ma, C. Qi, and G. Y. Li, "Machine learning for beam alignment in millimeter wave massive mimo," *IEEE Wireless Communications Letters*, vol. 9, no. 6, pp. 875–878, 2020.
- [8] Y. Yang, Y. He, D. He, Z. Gao, and Y. Luo, "Machine learning based analog beam selection for 5G mmWave small cell networks," in *2019 IEEE Globecom Workshops (GC Wkshps)*, 2019, pp. 1–5.
- [9] Q. Hu, F. Gao, H. Zhang, S. Jin, and G. Y. Li, "Deep learning for channel estimation: Interpretation, performance, and comparison," *IEEE Transactions on Wireless Communications*, vol. 20, no. 4, pp. 2398–2412, 2021.
- [10] D. Marasinghe, N. Jayaweera, N. Rajatheva, S. Hakola, T. Koskela, O. Tervo, J. Karjalainen, E. Tirola, and J. Hukkonen, "LiDAR aided Wireless Networks - Beam Prediction for 5G," in *2022 IEEE 96th Vehicular Technology Conference (VTC2022-Fall)*, 2022, pp. 1–7.
- [11] O. Rinchi, A. Alsharoa, and I. Shatnawi, "Deep-learning-based Accurate Beamforming Prediction Using LiDAR-assisted Network," in *2023 IEEE 34th Annual International Symposium on Personal, Indoor and Mobile Radio Communications (PIMRC)*, 2023, pp. 1–5.
- [12] S. Jiang, G. Charan, and A. Alkhateeb, "LiDAR aided future beam prediction in real-world millimeter wave V2I communications," *IEEE Wireless Communications Letters*, vol. 12, no. 2, pp. 212–216, 2022.
- [13] A. Klautau, P. Batista, N. González-Prelcic, Y. Wang, and R. W. Heath, "5G MIMO data for machine learning: Application to beam-selection using deep learning," in *2018 Information Theory and Applications Workshop (ITA)*, 2018, pp. 1–9.
- [14] R. W. Heath, N. González-Prelcic, S. Rangan, W. Roh, and A. M. Sayeed, "An Overview of Signal Processing Techniques for Millimeter Wave MIMO Systems," *IEEE Journal of Selected Topics in Signal Processing*, vol. 10, no. 3, pp. 436–453, 2016.
- [15] R. Chopra, C. R. Murthy, and K. Appaiah, "Adaptive Data-Aided Time-Varying Channel Tracking for Massive MIMO Systems," *IEEE Transactions on Communications*, pp. 1–1, 2024.
- [16] A. Klautau, A. Oliveira, I. Trindade, and W. Alves, "Generating mimo channels for 6G virtual worlds using ray-tracing simulations," in *IEEE Statistical Signal Processing Workshop*. IEEE, 2021, pp. 595–599.
- [17] S. He, J. Wang, Y. Huang, B. Ottersten, and W. Hong, "Codebook-based hybrid precoding for millimeter wave multiuser systems," *IEEE Transactions on Signal Processing*, vol. 65, no. 20, pp. 5289–5304, 2017.
- [18] A. Oliveira, M. Dias, I. Trindade, and A. Klautau, "Ray-tracing 5G channels from scenarios with mobility control of vehicles and pedestrians," *XXXVII Simpósio Brasileiro de Telecomunicações e Processamento De Sinais - SBrT*, 2019.
- [19] Y. Zheng, S. Chen, and R. Zhao, "A deep learning-based mmWave beam selection framework by using LIDAR data," in *2021 33rd Chinese Control and Decision Conference (CCDC)*. IEEE, 2021, pp. 915–920.
- [20] G. Reus-Muns, B. Salehi, D. Roy, T. Jian, Z. Wang, J. Dy, S. Ioannidis, and K. Chowdhury, "Deep learning on visual and location data for V2I mmwave beamforming," in *2021 17th International Conference on Mobility, Sensing and Networking (MSN)*. IEEE, 2021, pp. 559–566.
- [21] M. B. Mashhadi, M. Jankowski, T.-Y. Tung, S. Kobus, and D. Gündüz, "Federated mmwave beam selection utilizing LIDAR data," *IEEE Wireless Communications Letters*, vol. 10, no. 10, pp. 2269–2273, 2021.
- [22] K. He, X. Zhang, S. Ren, and J. Sun, "Deep residual learning for image recognition," in *Proceedings of the IEEE conference on computer vision and pattern recognition*, 2016, pp. 770–778.
- [23] M. Dias, A. Klautau, N. González-Prelcic, and R. W. Heath, "Position and lidar-aided mmwave beam selection using deep learning," in *2019 IEEE 20th International Workshop on Signal Processing Advances in Wireless Communications (SPAWC)*. IEEE, 2019, pp. 1–5.
- [24] D. Suzuki, A. Oliveira, L. Gonçalves, I. Correa, A. Klautau, S. Lins, and P. Batista, "Ray-Tracing MIMO Channel Dataset for Machine Learning Applied to V2V Communication," in *2022 IEEE Latin-American Conference on Communications (LATINCOM)*. IEEE, 2022, pp. 1–6.
- [25] B. Salehi, G. Reus-Muns, D. Roy, Z. Wang, T. Jian, J. Dy, S. Ioannidis, and K. Chowdhury, "Deep learning on multimodal sensor data at the wireless edge for vehicular network," *IEEE Transactions on Vehicular Technology*, vol. 71, no. 7, pp. 7639–7655, 2022.
- [26] J. Morais, A. Bchboodi, H. Pezeshki, and A. Alkhateeb, "Position-aided beam prediction in the real world: How useful GPS locations actually are?" in *ICC 2023-IEEE International Conference on Communications*. IEEE, 2023, pp. 1824–1829.

<sup>1</sup><https://github.com/AiltonOliveir/AI-Enhanced-MIMO-BeamTracking>