

Stochastic Geometry and Dynamical System Analysis of Walker Constellation Networks

Chang-Sik Choi *member, IEEE*, Bon-Jun Ku *member, IEEE*, and Francois Baccelli *member, IEEE*,

Abstract—In practice, low Earth orbit (LEO) and medium Earth orbit (MEO) satellite networks consist of multiple orbits, each populated with many satellites. A widely used spatial architecture for satellites is the Walker constellation, where the longitudes of orbits are equally spaced and the satellites are periodically distributed along the orbits. In this paper, we develop a stochastic geometry model for Walker constellations by constructing orbits that are invariant with respect to (w.r.t.) Earth's spin and satellites that are invariant w.r.t. orbit-wise rotation. This model enables an analysis based on dynamical systems, which allows one to address structural properties such as periodicity and ergodicity. It also enables a stochastic geometry analysis where, for a typical user at a given latitude, we derive the performance of downlink communications as a function of key constellation parameters, including orbit inclination and altitude, the number of orbits, the number of satellites, and the user latitude.

I. INTRODUCTION

A. Motivation and Related Work

LEO and MEO satellite networks are designed to support various applications including data communications, data sensing and harvesting, and Internet routing. Geometrically, LEO and MEO satellites are positioned in orbits, which determine not only their relative locations but also their motion over time. In practice, most satellite networks are designed with two key features: (i) orbits are regularly distributed, and (ii) satellites are regularly placed within each orbit. These features are desirable to maximize the network coverage [1].

Recently, stochastic geometry models have been widely used for satellite networks. These models reproduce the spatial distribution of satellites through mathematical representations. For instance, binomial or Poisson distributions have been used to model satellites as uniformly random points on a sphere [2]–[5]. However, these models do not account for the orbital structure of practical satellite networks that satellites are clustered on their orbits. To address the satellite clustering, Cox point processes were developed to simultaneously describe both the orbits and the satellites on them [6]–[9]. The Cox model represents isotropic orbits and satellites, and similar

to [2]–[5], it also requires a moment matching technique, to approximate non-isotropic satellite networks as [1].

To represent non-isotropic orbits with satellites clustered on their orbits, we develop a practical stochastic geometry model inspired by the well-known Walker constellation, where the orbit inclination is fixed and satellites are periodically distributed along their orbits. By introducing independent random offsets to both the orbit longitudes and satellite phases, the proposed model achieves rotation invariance and, more importantly, time invariance. We then analyze the basic network performance of the typical user at a given latitude. To the best of the authors' knowledge, this is the first paper that not only establishes a stochastic geometry-based mathematical model for the well-known Walker constellations but also connects the network performance to ergodic theory, linking its analytically-obtained spatial average with the empirically-obtained time average.

B. Theoretical Contributions

First, we develop a simple stochastic geometry framework to represent the locations of satellites following a Walker constellation. Facilitated by independent shifts of orbit longitudes and satellite phases, the proposed framework features a non-isotropic network architecture whose geometry is determined by network parameters including the orbit inclination ϕ , the number of orbits N_o , the number of satellites per orbit N_s , and the user latitude l_u . The model features periodically-distributed orbits all having the same inclination.

Using this framework, we derive essential statistical metrics crucial to the performance of the satellite network. First, we show that the proposed model is rotation and time invariant. In addition, we identify the condition under which the network performance of the typical user at a given latitude corresponds to the empirically obtained network performance of any user at the same latitude over a very long time. Then, by assuming that the typical user is associated with its nearest satellite, we derive the distribution of the distance from the typical user to the nearest satellite as a function of ϕ , N_o , N_s , and l_u . In contrast to existing models, the proposed model exhibits a maximal association distance, which allude to network performance lower bound. Assuming a simple antenna gain from satellites, we derive formulas for the total interference power and its expectation, respectively. These metrics are crucial for understanding the amount of interference a typical user at any latitude experiences and can be used to develop interference mitigation techniques. Finally, we compute the coverage probability, namely the signal to interference-plus-noise ratio distribution for the typical user at a given latitude.

Chang-Sik Choi is with Hongik University, South Korea. (email: chang-sik.choi@hongik.ac.kr). Bon-Jun Ku is with ETRI, South Korea. Francois Baccelli is with Telecom Paris and Inria.

The work of Chang-sik Choi was supported by NRF RS-2024-00334240. The work of Bon-Jun Ku was supported by IITP grant funded by the Korea government (MSIT) (No. 2021-0-00719, Development of the spectrum sharing technology for Non-GSO satellite system). The work of F. Baccelli was supported by the European Research Council NEMO project (grant ERC 788851), the Horizon Europe INSTINCT project (grant SNS 101139161), and the France 2030 projects PEPR réseaux du Futur project (grant ANR-22-PEFT-0010) and 5G NTN mmWave (BPIFrance).

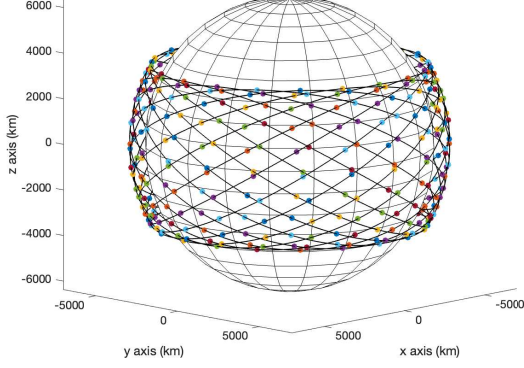


Fig. 1. The orbits and satellite points are distributed periodically.

II. SYSTEM MODEL

A. Spatial Model and Signal Propagation

Throughout the paper, the reference three-dimensional space is that with orthonormal basis (e_x, e_y, e_z) at the center of Earth and rotating with the Earth's natural rotation, so that a fixed location on Earth has constant coordinates. The xy -plane is the equatorial plane, the x -axis is the longitude reference axis and the z -axis is the North Pole axis.

The network users are randomly distributed at fixed locations on the surface of Earth of radius $e = 6370$ km. We assume that all satellite orbits are circular. More precisely, in a referential $(\hat{e}_x, \hat{e}_y, \hat{e}_z)$ with the same center, the same xy plane and the same z -axis, but with a fixed direction, not rotating with Earth for the x -axis, this orbit is a fixed circle with radius r , centered at the origin. The satellites rotate around the Earth on these orbits, in the same direction and with constant speed.

At a given time, the ascending point of an orbit is the intersection point of the orbit at that time and the reference plane where satellites would cross this plane from South to North. The longitude of an orbit is defined as the angle from the x -axis to the ascending point, measured on the reference plane. The inclination of an orbit is defined as the angle that the orbital plane makes with the reference plane at the ascending point. The inclination does not change with time. The phase of a satellite at a given time is defined as the angle between the satellite and the ascending point at that time. This angle is hence measured in the orbital plane of the satellite.

Let N_o be the number of orbits in the system and N_s be the number of satellites on each orbit. We assume that the longitudes of the orbits are periodically distributed, namely the N_o ascending points are evenly distributed over $[0, 2\pi]$. We assume that at time 0, there is a uniformly distributed random offset $\bar{\theta} \sim \text{uniform}(0, 2\pi/N_o)$ of the first ascending point. Then, at time 0, the longitude of the i -th orbit ascending point is given by

$$\theta_i = 2\pi i/N_o + \bar{\theta} \mod 2\pi, \quad (1)$$

for $i = 1, \dots, N_o$. Here, note that for all i , the same offset value $\bar{\theta}$ is added. This shift of periodic points leads to longitudinal rotation invariance, or equivalently, invariance of orbit distribution w.r.t. the direction of the Earth's spin. In

the Walker model, the inclinations of all orbits are equal to ϕ . The orbit process at time 0 is denoted by $\mathcal{O} = \bigcup_{i=1}^{N_o} l_i = \bigcup_{i=1}^{N_o} l(\theta_i, \phi)$ where $l_i(\theta_i, \phi)$ is the i -th orbit, with longitude θ_i .

Conditionally on these orbits, the satellites are regularly distributed on those orbits at time 0, namely the angles of the N_s satellites on each orbit are periodically distributed over 2π . More precisely, let $\bar{\omega} \sim \text{uniform}(0, 2\pi/N_s)$ be an independent random variable. At time 0, the phase of the j -th satellite of the i -th orbit is given by

$$\omega_j = 2\pi j/N_s + \bar{\omega} \mod 2\pi, \quad (2)$$

for $i = 1, \dots, N_o$, and $j = 1, \dots, N_s$. Eq. (2) shows the same random variable $\bar{\omega}$ is added for the phases of *all* satellites. Collectively, the satellite point process is denoted by

$$\Psi = \sum_{i=1}^{N_o} \psi_i = \sum_{i=1}^{N_o} \sum_{j=1}^{N_s} \delta_{X_{i,j}}, \quad (3)$$

where ψ_i is the satellite point process on the i -th orbit l_i and δ_X is the Dirac measure at X , and $X_{i,j}$ is the j -th satellite of phase angle ω_j on the orbit $l_i(\theta_i, \phi)$. Then, for $i = 1, \dots, N_o$ and $j = 1, \dots, N_s$, the (x, y, z) -coordinates of the satellite at $X_{i,j}$ are given by

$$x = r \sqrt{\cos^2(\omega_j) + \sin^2(\omega_j) \cos^2(\phi)} \cos(\hat{\theta} + \theta_i), \quad (4)$$

$$y = r \sqrt{\cos^2(\omega_j) + \sin^2(\omega_j) \cos^2(\phi)} \sin(\hat{\theta} + \theta_i), \quad (5)$$

$$z = r \sin(\omega_j) \sin(\phi), \quad (6)$$

respectively, where $\hat{\theta} = \arctan(\tan(\omega_j) \cos(\phi))$. Here, the variables θ_i and ω_j are given by Eqs (1) and (2), respectively. The proposed model is a mathematical formulation of the Walker-delta constellation [10], in the particular case when the relative phasing between satellites is zero, conventionally denoted by Walker $(\phi(\text{rad}) : N_s \times N_o, N_o, 0^\circ)$.

Fig. 1 shows the proposed stochastic geometry model with $N_o = 20$, $N_s = 20$, $\phi = 33^\circ$, and $r = 7000$ km (or altitude: 630 km). The proposed model for the satellite network contrasts with existing stochastic geometry models based on a binomial point process [2], [4] or a Cox point process [6], [7], where each model is invariant w.r.t. *any* rotation; in those models, the network users anywhere on Earth see the same satellite distribution, resulting in an average performance metric which are the same for all users in the network. In contrast, in the proposed model, the users at the same latitude observe the same satellite distribution whereas users on different latitude see different satellite distributions.

Thanks to the Earth rotation invariance, the longitude of the typical user can be assumed to be 0° and the typical user is at $u = (e \cos(l_u), 0, e \sin(l_u))$, where l_u is the typical user latitude $-\pi/2 \leq l_u \leq \pi/2$.

For the performance analysis, all satellites are assumed to use the same wireless resource and network users on Earth are associated with their nearest satellites. Similar to [11, 6.1.3], we assume the received signal power is given by a power-law path loss, multiplied by the random fading and the antenna gain of the corresponding propagation channel.

With the channel distance $d > 1$, the received signal power is $pG(d)Hd^{-\alpha}$ with p being the average isotropic received signal power at 1 meter from a satellite transmitter, $G(d)$ being the aggregate antenna gain, and H being the random fading over the channel. For $G(d)$, we assume that satellite antennas provide additional gains of g_t and the receive antenna provides isotropic gain of g_r . Leveraging the practical principle in [11], we assume the antenna gain over the channel of length d is given by $G(d) = g_t g_r$ if $d \leq d_g$; and $G(d) = g_r$ if $d > d_g$ where d_g is the cut off distance¹. The CCDF of H is denoted by $\bar{F}_H(x)$ and we assume $\mathbb{E}[H] = 1$.

For the performance analysis, we will first derive the distance distribution from the typical user to its nearest satellite. In practice, the distance to the nearest satellite gives an idea on the strength of the received signal. Then, we derive the Laplace transform of signal-plus-interference of the typical user and the coverage probability of the typical user, defined as the probability that the signal to interference-plus-noise ratio (SINR) of the typical user is greater than a threshold τ .

III. DYNAMICAL SYSTEM PREAMBLE

In the proposed model, both $\bar{\theta}$ and $\bar{\omega}$ are functions of time. Let \bar{v}_θ and \bar{v}_ω be the angular speed of Earth rotation and the angular speed of satellites' rotation, respectively. The dynamical system for these angles is:

$$\bar{\theta}(t) = \bar{\theta} - \bar{v}_\theta t \mod 2\pi/N_o, \quad (7)$$

$$\bar{\omega}(t) = \bar{\omega} + \bar{v}_\omega t \mod 2\pi/N_s. \quad (8)$$

Let $\Psi(t)$ denote the satellite point process at time t , namely the point process Ψ in Eq. (3) with $\bar{\theta} = \bar{\theta}(t)$ and $\bar{\omega} = \bar{\omega}(t)$. It is the satellite point process at time t in the rotating Earth referential.

A. Time-invariance

Let $\bar{\mathcal{Q}}$ be the probability distribution on $[0, \frac{2\pi}{N_o}] \times [0, \frac{2\pi}{N_s}]$, that is equal to the product of the two uniform distributions on $[0, \frac{2\pi}{N_o}]$. Let \mathcal{P}_Ψ denote the distribution of Ψ in Eq. (3) where $(\bar{\theta}, \bar{\omega})$ has the distribution $\bar{\mathcal{Q}}$.

Theorem 1. *If the distribution of $(\bar{\theta}, \bar{\omega})$ at time zero is $\bar{\mathcal{Q}}$, then the distribution of $\Psi(t)$ is invariant over time, namely it is equal to \mathcal{P}_Ψ , for all $t > 0$.*

Proof: See Appendix A. ■

B. Ergodicity and Periodicity

A dynamical system $s(t)$ with state space S is said to be minimal if for all initial conditions, namely the trajectory $s(\cdot)$ is dense in S . Let \mathcal{P} be a probability measure on S which is left invariant by the dynamics. The dynamical system is said to be ergodic w.r.t. \mathcal{P} if for all positive functions $h : S \rightarrow \mathbb{R}^+$,

$$\lim_{T \rightarrow \infty} \frac{1}{T} \int_0^T h(s(t)) dt = \int h(s) \mathcal{P}(ds), \quad (9)$$

where the last limit is in the almost sure sense.

¹This cut off distance follows from [11] where ground users within a certain angle have an antenna gain g_t .

Theorem 2. *If the ratio $\frac{\bar{v}_\theta}{\bar{v}_\omega}$ is irrational, the given dynamical system $\Psi(t)$ on state space \mathcal{N} is ergodic w.r.t. \mathcal{P}_Ψ . If $\frac{\bar{v}_\theta}{\bar{v}_\omega}$ is rational, the given dynamical system is periodic.*

Proof: See Appendix B. ■

C. Interpretation

When the ratio $\frac{\bar{v}_\theta}{\bar{v}_\omega}$ is irrational, we hence have

$$\lim_{T \rightarrow \infty} \frac{1}{T} \int_0^T h(\Psi(t)) dt = \int h(\psi) \mathcal{P}_\Psi(d\psi), \quad (10)$$

for all functions $h : \mathcal{N} \rightarrow \mathbb{R}^+$, where the limit is in the almost sure sense. In other words, the expectation w.r.t. the time-invariant distribution \mathcal{P}_Ψ of $\Psi(t)$ is also a long-term time average. For instance, let $D(l_u, t)$ denote the distance from the typical user to its closest satellite at time t . We have

$$\lim_{T \rightarrow \infty} \frac{1}{T} \int_0^T D(l_u, t) dt = \mathbb{E}_{\mathcal{P}_\Psi}[D(l_u)], \quad (11)$$

where the left-hand side is the time average of this distance and the right-hand side is its expectation w.r.t. the invariant distribution, that we will evaluate in Theorem 3 below.

In contrast, if the ratio in question is rational, the system is then periodic. The empirically-obtained time averages (or *e.g.*, the performance of a certain user average over a very long time) do not match averages over the stationary distribution \mathcal{P}_Ψ . Since the base point process $\Psi(t)$ for the satellite patterns is periodic in the Earth referential, any process determined by it is also periodic. For instance, suppose a user is at the fixed position (x_1, y_1, z_1) on Earth. Then, the satellite pattern seen from this user is periodic too. These periodic patterns observed however depend on the user location (x_1, y_1, z_1) . For another user at (x_2, y_2, z_2) , the satellite patterns seen are also periodic but with a structure different from the one at (x_1, y_1, z_1) . In this case, the practical meaning of the distribution that we will analyze in the present paper is as follows: assume that the designer selects the angular parameters $\bar{\theta}$ and $\bar{\omega}$ as random variables sampled independently, with each of them being uniform on the relevant interval. Then, when deconditioning the position of the satellites of the constellation w.r.t. these two random variables, one gets a distribution for the satellites which is invariant over time, and which is precisely the distribution \mathcal{P}_Ψ used in the present paper and leads to the specific distributions that we evaluate below for the metrics of interest here. By the strong law of large numbers, the distributions computed here are hence also the empirical averages of the distributions evaluated over a large collection of samples of the constellation obtained from i.i.d. samples of these two angles.

D. Discussion

This subsection discusses the reasons that make a constellation to be periodic in the sense we defined above or ergodic, when observed from a fixed locus on Earth. As shown above, for Walker constellations considered here, the relative orbital speed of satellites w.r.t. the speed of rotation of Earth determines whether the constellation is periodic or not. Since the altitude basically determines the satellite speed, the designer

can choose an altitude making the constellation periodic to fixed Earth observers. However, an unaware designer who would pick a real number, say between 350 km to 1500 km, would get an irrational ratio for almost all choices (w.r.t. the Lebesgue measure on this interval) since the rational numbers have Lebesgue measure zero in the given interval. Therefore, based on Theorems 1 and 2, one can claim that designers unaware of this connection to dynamical systems are very likely to have built constellations which are aperiodic and ergodic, and where the empirical averages over long time converge to the expectation over the invariant distribution \mathcal{P}_Ψ studied in the present paper.

IV. PERFORMANCE ANALYSIS

A. Distance to Nearest Satellite

Let \mathbb{S} be the sphere of radius r . For $r - e < d < \sqrt{r^2 - e^2}$, we define the spherical cap w.r.t. the typical user u and the distance d as follows: $\mathbb{S}_u(d) = \{(x, y, z) \in \mathbb{S} \mid \|(x, y, z) - u\| \leq d\}$. In particular for $d = \sqrt{r^2 - e^2}$, it is the *visible* spherical cap from the typical user, simply denoted by \mathbb{S}_u . Let $D(l_u)$ be the distance from the typical user at latitude l_u to its nearest satellite. $D(l_u) = \infty$ if no satellite is visible from the typical user.

Theorem 3. For $r - e < d < \sqrt{r^2 - e^2}$, the CCDF of the distance to the nearest satellite from the typical user at latitude l_u , $\mathbf{P}(D(l_u) > d)$, is given by

$$k \int_0^{\frac{2\pi}{N_o}} \int_0^{\frac{2\pi}{N_s}} \mathbb{1} \left\{ \frac{r^2 + e^2 - d^2}{2re} > \max_{i,j} \frac{\vec{X}_{i,j} \cdot \vec{u}}{\|\vec{X}_{i,j}\| \|\vec{u}\|} \right\} d\omega d\theta,$$

where $\vec{X}_{i,j}$ is given by Eqs. (1), (2), (4), (5), and (6). We have $k = N_o N_s / (4\pi^2)$.

Proof: See Appendix C. ■

Fig. 2 illustrates the derived CCDF of $D(l_u)$ and its simulated value with $l_u = 15^\circ$. This confirms the accuracy of the derived formula. The figure illustrates that adding more satellites leads to a smaller $D(l_u)$ statistically. Thanks to the deterministic structure of the deployment of satellites, for latitudes l_u smaller than a threshold L , for N_o and N_s large enough, there exists a constant $d_c(l) \leq \sqrt{r^2 - e^2}$ such that $\mathbf{P}[D(l_u) > d] = 1$ for all $d > d_c(l_u)$. For instance when $N_o = 30$ and $N_s = 50$, we have $\mathbf{P}(D(l_u) > d_c(l_u)) = 0$ for $d_c(l) \approx 775$ km, e.g., the max distance is very likely to be less than 775 km. This information is useful to establish the performance lower bound since it directly links to the maximum path loss of the downlink communications. The existence of such critical distance comes in contrast with other stochastic geometry models such as binomial, Poisson or Cox in [2]–[9]. Finding an explicit expression for $d_c(l)$ is left for future work.

Now, we derive the total interference: the amount of signal plus interference powers experienced by the typical user.

Theorem 4. The Laplace transform of the total interference of the typical user is given by

$$k \int_0^{\frac{2\pi}{N_o}} \int_0^{\frac{2\pi}{N_s}} e^{\left(\sum c_{i,j} \log \left(\mathcal{L}_H \left(\frac{s p G_{i,j}}{\|\vec{X}_{i,j} - \vec{u}\|^\alpha} \right) \right) \right)} d\bar{\omega} d\bar{\theta}, \quad (12)$$

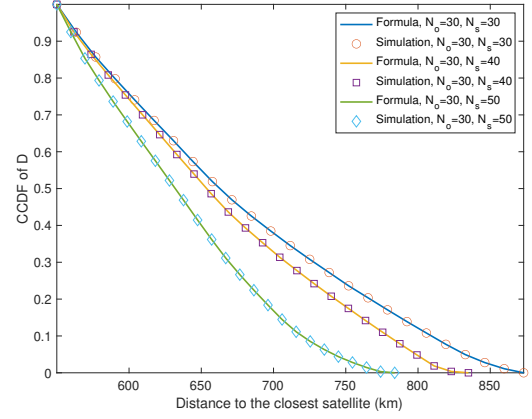


Fig. 2. The CCDF of random variable D_l . Here, $r = 6921$ km. The system-level simulation results confirm the accuracy of the derived formula.

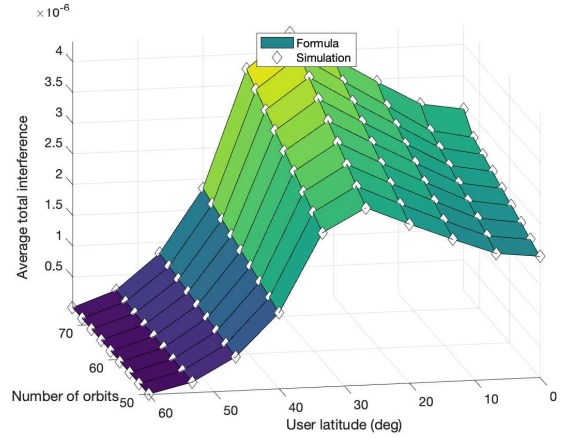


Fig. 3. The mean total interference. We use $\phi = 33^\circ$, $N_s = 75$, $B_w = 10$ MHz, $p = 20$ dBW, $g_t = 24$ dBi, $g_r = 1$, and $\eta = 5^\circ$ ($d_g = 946$ km).

where $c_{i,j} = \mathbb{1} \left\{ \frac{\vec{X}_{i,j} \cdot \vec{u}}{\|\vec{X}_{i,j}\| \|\vec{u}\|} \geq \frac{e}{r} \right\}$ and

$$G_{i,j} = \begin{cases} g_t g_r & \text{if } \frac{\vec{X}_{i,j} \cdot \vec{u}}{\|\vec{X}_{i,j}\| \|\vec{u}\|} \geq \frac{r^2 + e^2 - d_g^2}{2re}, \\ g_r & \text{if } \frac{\vec{X}_{i,j} \cdot \vec{u}}{\|\vec{X}_{i,j}\| \|\vec{u}\|} < \frac{r^2 + e^2 - d_g^2}{2re}. \end{cases} \quad (13)$$

Proof: See Appendix D. ■

Note one can obtain the mean total interference by taking the expectation of T w.r.t. H , $\bar{\theta}$, and $\bar{\omega}$ as follows:

$$k \int_0^{\frac{2\pi}{N_o}} \int_0^{\frac{2\pi}{N_s}} e^{\sum (c_{i,j} \log \left(\frac{p \mathbf{E}[H] G_{i,j}}{\|\vec{X}_{i,j} - \vec{u}\|^\alpha} \right))} d\bar{\omega} d\bar{\theta}. \quad (14)$$

Fig. 3 shows the expectation of the total interference seen by the typical user, obtained by formula and simulation, respectively. In the figure the average total interference is the maximal for the user at latitude 30° . This occurs because such users observe denser orbital planes than the users at lower latitude on average.

Theorem 5. The coverage probability of the typical user is

$$k \int_0^{\frac{2\pi}{N_s}} \int_0^{\frac{2\pi}{N_s}} \mathbf{E}_{H_1, \dots, H_n} [\tilde{J}] d\bar{\omega} d\bar{\theta}, \quad (15)$$

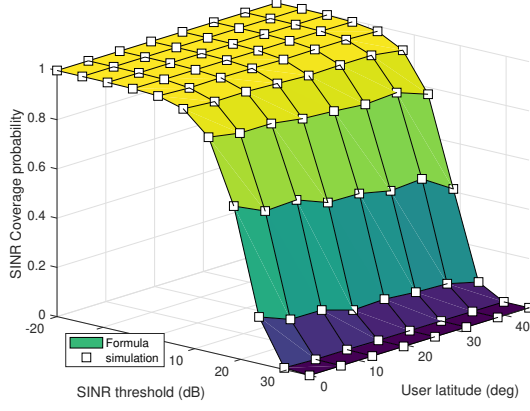


Fig. 4. We use $\phi = 33^\circ$, $N_o = 25$, $N_s = 30$, $g_t = 30$ dB, $\eta = 5^\circ$, $g_r = 1$, $T = 300$ K, noise figure $N_f = 7$ dB, $B_w = 10$ MHz, and $p = 20$ dBW

where the constant $n = \text{cardinality}\{i, j : \text{visible}\} - 1$, $X_\star = \arg \max \frac{\vec{X}_{i,j} \cdot \vec{u}}{\|\vec{X}_{i,j}\| \|\vec{u}\|}$, $G_\star = G(\|X_\star - u\|)$, and

$$\tilde{c}_{i,j} = \mathbb{1} \left\{ \frac{\vec{X}_{i,j} \cdot \vec{u}}{\|\vec{X}_{i,j}\| \|\vec{u}\|} \geq \frac{e}{r}, \frac{\vec{X}_{i,j} \cdot \vec{u}}{\|\vec{X}_{i,j}\| \|\vec{u}\|} \neq \max \frac{\vec{X}_{i,j} \cdot \vec{u}}{\|\vec{X}_{i,j}\| \|\vec{u}\|} \right\},$$

$$\tilde{J} = \bar{F}_H \left(\frac{\tau \|x_\star - u\|^\alpha}{p G_\star} \left(\sigma^2 + \sum \frac{p h \tilde{c}_{i,j} G_{i,j}}{\|x_{i,j} - u\|^\alpha} \right) \right).$$

Proof: See Appendix E. ■

Theorem 4 yields a simpler expression for a Rayleigh fading scenario where $\bar{F}_H(x) = e^{-x}$. Fig. 4 illustrates the coverage probability for the Rayleigh fading. From the figure, we confirm that the derived formula is accurate.

The strength of employing the proposed geometric model lies in the fact that the derived formula computes the coverage probability in a Walker satellite constellation, in a much shorter time than system-level simulation. In addition, from Theorem 1, we basically have a complete expression for the coverage probability of users at given latitude and this expression theoretically replaces the empirically-obtained coverage probability of users at the given latitude, which otherwise requires a extensive amount of computational resources to evaluate using simulations.

V. CONCLUSION

In this paper, we develop a stochastic geometry model for the Walker satellite constellation. We show the time invariance and other essential statistical properties of the proposed network model. Then, we derive the basic performance of downlink communications as a function of key parameters, including the number of orbits, the number of satellites, the orbit inclination, and the user latitude. This framework not only provides a tractable way to understand the interplay between network variables but also offers an intuitive method for designing and optimizing LEO satellite networks. Future work will explore various satellite applications, such as data harvesting or inter-satellite Internet routing, and may conduct a mathematical comparison analysis between the proposed model and existing Cox point processes.

REFERENCES

- [1] FCC, "SpaceX non-Geostationary satellite system, attachment A, technical information to supplement schedule S," no. SAT-LOA-20190830-00087, Aug 30 2019. [Online]. Available: <https://fcc.report/IBFS/SAT-MOD-20190830-00087/1877671.pdf>
- [2] N. Okati, T. Riihonen, D. Korpi, I. Angervuori, and R. Wichman, "Downlink coverage and rate analysis of low earth orbit satellite constellations using stochastic geometry," *IEEE Trans. Commun.*, vol. 68, no. 8, pp. 5120–5134, 2020.
- [3] A. Talgat, M. A. Kishk, and M.-S. Alouini, "Nearest neighbor and contact distance distribution for binomial point process on spherical surfaces," *IEEE Commun. Lett.*, vol. 24, no. 12, pp. 2659–2663, 2020.
- [4] —, "Stochastic geometry-based analysis of LEO satellite communication systems," *IEEE Commun. Lett.*, vol. 25, no. 8, pp. 2458–2462, 2021.
- [5] N. Okati and T. Riihonen, "Stochastic coverage analysis for multi-altitude LEO satellite networks," *IEEE Commun. Lett.*, vol. 27, no. 12, pp. 3305–3309, 2023.
- [6] C.-S. Choi and F. Baccelli, "A novel analytical model for LEO and MEO satellite networks based on Cox point processes," *early access, IEEE Trans. Commun.*, 2022.
- [7] —, "Cox point processes for multi altitude LEO satellite networks," *IEEE Trans. Veh. Technol.*, no. 10, pp. 15916–15921, 2024.
- [8] C.-S. Choi, "Modeling and analysis of downlink communications in a heterogeneous LEO satellite network," *IEEE Trans. Wireless Commun.*, vol. 23, no. 8, pp. 8588–8602, 2024.
- [9] —, "Analysis of a delay-tolerant data harvest architecture leveraging low Earth orbit satellite networks," *IEEE J. Sel. Areas Commun.*, vol. 42, no. 5, pp. 1329–1343, 2024.
- [10] J. G. Walker, "Satellite constellations," *Journal of the British Interplanetary Society*, vol. 37, p. 559, 1984.
- [11] 3GPP TR 38.821, "Solutions for NR to support non-terrestrial networks (NTN)," *3GPP TR 38.821*.
- [12] A. Katok and B. Hasselblatt, *Introduction to the Modern Theory of Dynamical Systems*, 3rd ed. Cambridge, UK: Cambridge University Press, 1997.
- [13] C. Liverani, "Dynamical systems from ODE's to ergodic theory," *accessed*, accessed: Dec-01-2024. [Online]. Available: <https://www.mat.uniroma2.it/~liverani/SysDyn21/book.pdf>
- [14] J. Carrand, "Logarithmic bounds for ergodic sums of certain flows on the torus: a short proof," *Qualitative Theory of Dynamical Systems*, vol. 21, no. 3, p. 94, 2022.

APPENDIX A

Let $\mathbb{T}[0, a] \times [0, b]$, with a, b positive real numbers, denote the torus on $[0, a] \times [0, b]$. The satellite point process $\Psi(t)$ has the representation $\Psi(t) = \bar{f}(\bar{\theta}(t), \bar{\omega}(t))$ with \bar{f} being a measurable mapping from $\mathbb{T}([0, 2\pi/N_o] \times [0, 2\pi/N_s])$ to \mathcal{N} , where \mathcal{N} denotes the space of counting measures on the sphere of radius r . Since the distribution $\Psi(t)$ is fully determined by $(\bar{\theta}(t), \bar{\omega}(t))$, the time invariance of the distribution of $\Psi(t)$ will follow if we prove the time invariance of the distribution $\bar{\mathcal{Q}}$ for $(\bar{\theta}(t), \bar{\omega}(t))$.

Let $\theta = \bar{\theta}/(2\pi/N_o)$ and $\omega = \bar{\omega}/(2\pi/N_s)$. Let also $\theta(t) = \bar{\theta}(t)/(2\pi/N_o)$ and $\omega(t) = \bar{\omega}(t)/(2\pi/N_s)$. Denote by g the linear map that transforms $(\theta(t), \omega(t))$ into $(\bar{\theta}(t), \bar{\omega}(t))$. The associated dynamics w.r.t. time is $\alpha(t)(\theta, \omega) = (\theta(0) - v_\theta t \bmod 1, \omega(0) + v_\omega t \bmod 1)$, where $v_\theta = \bar{v}_\theta/(2\pi/N_o)$ and $v_\omega = \bar{v}_\omega/(2\pi/N_o)$. Then, $\bar{\mathcal{Q}}$ on $\mathbb{T}([0, 2\pi/N_o], [0, 2\pi/N_s])$ is invariant for $\bar{\alpha}(t)(\bar{\theta}, \bar{\omega}) = (\bar{\theta} - \bar{v}_\theta t \bmod 2\pi/N_o, \bar{\omega} + \bar{v}_\omega t \bmod 2\pi/N_s)$ if and only if \mathcal{Q} on $\mathbb{T}([0, 1], [0, 1])$, namely the product of two uniform distributions on $[0, 1]$ is left invariant for $\alpha(t)$. But the last fact is well known for all non zero values of (v_θ, v_ω) (see [12]).

APPENDIX B

We use here the notation in the proof of Theorem 1. If the ratio $\frac{v_\theta}{v_\omega}$ is irrational, then the dynamical system $\alpha(t)$

on $\mathbb{T}([0, 1], [0, 1])$ is minimal and ergodic w.r.t. \mathcal{Q} , namely the product of two uniform distributions on $[0, 1]$ (see e.g. [13, Section 6.5.2] and [14, Theorem 2.1]). This implies in particular that $\Psi(t)$ is ergodic w.r.t. \mathcal{P}_Ψ . The last implication follows from the fact that $\Psi(t)$ admits the representation $\Psi(t) = f(g^{-1}(\theta(t), \omega(t)))$ where f and g are the measurable functions defined in the proof of Theorem 1. If the ratio $\frac{v_\theta}{v_\omega}$ is rational (which is equivalent to having the ratio $\frac{\bar{v}_\theta}{\bar{v}_\omega}$ rational), then $\alpha(t)$ is not minimal on $\mathbb{T}([0, 1], [0, 1])$ but periodic. Hence, it is not ergodic w.r.t. \mathcal{Q} (see [13, Section 6.5.2] and [14, Theorem 2.1]). As a result, $\Psi(t)$ is not ergodic w.r.t. \mathcal{P}_Ψ .

APPENDIX C

Conditionally on the random variables $\bar{\theta}, \bar{\omega}$, the distance from the typical user to its nearest satellite is

$$\begin{aligned} \mathbf{P}(D(l_u) > d | \bar{\theta}, \bar{\omega}) \\ \stackrel{(b)}{=} \mathbb{1} \left\{ \kappa < \min_{(i,j)} \left\{ \arccos \left(\frac{\vec{X}_{i,j} \cdot \vec{u}}{\|\vec{X}_{i,j}\| \|\vec{u}\|} \right) \right\} \right\}, \end{aligned}$$

where $(i, j) \in ([N_o], [N_s])$ stands for $i = 1, \dots, N_o$ and $j = 1, \dots, N_s$. To get (a) we use the fact that all points of such orbits are not in the cap if and only if the central angle between the user and the satellite closest to the user is greater than κ where $\kappa = \arccos \left(\frac{e^2 + r^2 - d^2}{2re} \right)$: the central angle from the user to the rim of the cap $\mathbb{S}_u(d)$. Let $k = N_o N_s / (4\pi^2)$. Then, we have

$$\begin{aligned} \mathbf{P}(D(l_u) > d) \\ = k \int_0^{\frac{2\pi}{N_o}} \int_0^{\frac{2\pi}{N_s}} \mathbb{1} \left\{ \cos(\kappa) > \max_{(i,j)} \frac{\vec{X}_{i,j} \cdot \vec{u}}{\|\vec{X}_{i,j}\| \|\vec{u}\|} \right\} d\bar{\omega} d\bar{\theta} \\ = k \int_0^{\frac{2\pi}{N_o}} \int_0^{\frac{2\pi}{N_s}} \mathbb{1} \left\{ \frac{r^2 + e^2 - d^2}{2re} > \max_{(i,j)} \frac{\vec{X}_{i,j} \cdot \vec{u}}{\|\vec{X}_{i,j}\| \|\vec{u}\|} \right\} d\bar{\omega} d\bar{\theta}, \end{aligned}$$

where we use the fact that $\cos(x)$ decreases over $[0, \pi]$.

APPENDIX D

Let $\mathbb{1}\{e\}$ be an indicator function that takes one if e occurs and zero otherwise. Since all satellites visible to the typical user contribute to the total received signal power, the total interference is $T = \sum_{i,j:\text{visible}} pG_{i,j} H \|X_{i,j} - u\|^{-\alpha}$, where $G_{i,j} = G(\|X_{i,j} - u\|)$. Leveraging the inner product of $\vec{X}_{i,j}$ and \vec{u} , the set of i, j visible to the typical user is

$$\{i, j : \text{visible}\} = \left\{ i \in N_o, j \in N_s \mid \frac{\vec{X}_{i,j} \cdot \vec{u}}{\|\vec{X}_{i,j}\| \|\vec{u}\|} \geq \frac{e}{r} \right\}, \quad (16)$$

where $\vec{X}_{i,j}$ is given by Eqs. (4), (5), and (6), respectively. Finally, let $c_{i,j} = \mathbb{1} \left\{ \frac{\vec{X}_{i,j} \cdot \vec{u}}{\|\vec{X}_{i,j}\| \|\vec{u}\|} \geq \frac{e}{r} \right\}$. We have

$$\begin{aligned} \mathcal{L}_T(s) &= \mathbf{E}_{\bar{\theta}, \bar{\omega}} [\mathbf{E}[\exp(-sT)]] \\ &= \mathbf{E}_{\bar{\theta}, \bar{\omega}} \left[\prod_{i,j:\text{visible}} \mathcal{L}_H \left(\frac{spG_{i,j}}{\|X_{i,j} - u\|^\alpha} \right) \right] \\ &= \mathbf{E}_{\bar{\theta}, \bar{\omega}} \left[e^{\left(\sum c_{i,j} \log \left(\mathcal{L}_H \left(\frac{spG_{i,j}}{\|X_{i,j} - u\|^\alpha} \right) \right) \right)} \right], \quad (17) \end{aligned}$$

where we use the fact H is a random variable with its Laplace transform $\mathcal{L}_H(s)$. In Eq. (17), $G_{i,j}$ is either $g_t g_r$ or g_r depending on the distance between $X_{i,j}$ and u . Exploiting the inner product of two vectors $\vec{X}_{i,j}$ and \vec{u} , we obtain

$$G_{i,j} = \begin{cases} g_t g_r & \text{if } \frac{\vec{X}_{i,j} \cdot \vec{u}}{\|\vec{X}_{i,j}\| \|\vec{u}\|} \geq \frac{r^2 + e^2 - d^2}{2re}, \\ g_r & \text{if } \frac{\vec{X}_{i,j} \cdot \vec{u}}{\|\vec{X}_{i,j}\| \|\vec{u}\|} < \frac{r^2 + e^2 - d^2}{2re}. \end{cases} \quad (18)$$

Finally, applying the distribution of $\bar{\theta}$ and $\bar{\omega}$ yields the Laplace transform of the total interference of the typical user.

APPENDIX E

Since the typical user is assumed to be associated with its nearest satellite, the coverage probability is given by

$$\mathbf{P} \left(\frac{pG_\star H_\star \|X_\star - u\|^{-\alpha}}{\sum_{X_{i,j} \in \Psi(\mathbb{S}_u) \setminus X_\star} pG_{i,j} H_{i,j} \|X_{i,j} - u\|^{-\alpha} + n} \right),$$

where $G_\star = G(\|X_\star - u\|)$, $G_{i,j} = G(\|X_{i,j} - u\|)$, and $X_\star = \arg \max_{\vec{X}_{i,j} \cdot \vec{u}} \frac{\vec{X}_{i,j} \cdot \vec{u}}{\|\vec{X}_{i,j}\| \|\vec{u}\|}$.

Let l_\star be the orbit containing the nearest satellite and ϕ_\star be the satellite point process on that orbit. Conditionally on X_\star , interfering satellites are $\left\{ X_{i,j} \in \Psi \setminus X_\star \mid \frac{\vec{X}_{i,j} \cdot \vec{u}}{\|\vec{X}_{i,j}\| \|\vec{u}\|} \geq \frac{e}{r} \right\}$.

Now, the coverage probability of the typical user is

$$\mathbf{P}(\text{SINR} > \tau) = \mathbf{P} \left(\frac{pG_\star H_\star \|X_\star - u\|^{-\alpha}}{I + \sigma^2} > \tau \right),$$

where $I = \sum_{i,j:\text{interfering}} pG_{i,j} H_{i,j} \|X_{i,j} - u\|^{-\alpha}$. Using the CDF of H , the coverage probability is given by the conditional expectation w.r.t. $\bar{\theta}$ and $\bar{\omega}$ as follows:

$$\begin{aligned} \mathbf{P}(\text{SINR} > \tau) \\ = \mathbf{E}_{\bar{\theta}, \bar{\omega}} \left[\mathbf{P} \left(H > \frac{\tau \|x_\star - u\|^\alpha (I + \sigma^2)}{pG_\star} \mid \bar{\theta}, \bar{\omega} \right) \right]. \end{aligned}$$

Conditionally on $\bar{\theta}$ and $\bar{\omega}$, we have a constant $n = \text{cardinality}\{i, j : \text{visible}\} - 1$ and the random variable I is a function of n random variables. By conditioning further on such n i.i.d. random variables $\{H_k\}_{k=1, \dots, n}$, we have

$$\begin{aligned} \mathbf{P}(\text{SINR} > \tau) \\ = \mathbf{E}_{\bar{\theta}, \bar{\omega}} \left[\mathbf{E}_{H_1, \dots, H_n} \left[\mathbf{P} \left(H > \frac{\tau \|x_\star - u\|^\alpha (I + \sigma^2)}{pG_\star} \right) \right] \right] \\ = \mathbf{E}_{\bar{\theta}, \bar{\omega}} \left[\mathbf{E}_{H_1, \dots, H_n} [\tilde{J}] \right], \quad (19) \end{aligned}$$

with $\tilde{c}_{i,j} = \mathbb{1} \left\{ \frac{\vec{X}_{i,j} \cdot \vec{u}}{\|\vec{X}_{i,j}\| \|\vec{u}\|} \geq \frac{e}{r}, \frac{\vec{X}_{i,j} \cdot \vec{u}}{\|\vec{X}_{i,j}\| \|\vec{u}\|} \neq \max \left(\frac{\vec{X}_{i,j} \cdot \vec{u}}{\|\vec{X}_{i,j}\| \|\vec{u}\|} \right) \right\}$ and

$$\tilde{J} = \bar{F}_H \left(\frac{\tau \|x_\star - u\|^\alpha}{pG_\star} \left(\sigma^2 + \sum \frac{ph\tilde{c}_{i,j} G_{i,j}}{\|x_{i,j} - u\|^\alpha} \right) \right), \quad (20)$$

where Eqs. (16) and (18) give the results for Eq. (20).