

Integrated Sensing and Communications Framework for 6G Networks

Hongliang Luo, Tengyu Zhang, Chuanbin Zhao, Yucong Wang, Bo Lin,
Yuhua Jiang, Dongqi Luo, and Feifei Gao

Abstract—In this paper, we propose a novel integrated sensing and communications (ISAC) framework for the sixth generation (6G) mobile networks, in which we decompose the real physical world into static environment, dynamic targets, and various object materials. The ubiquitous static environment occupies the vast majority of the physical world, for which we design *static environment reconstruction (SER)* scheme to obtain the layout and point cloud information of static buildings. The dynamic targets floating in static environments create the spatiotemporal transition of the physical world, for which we design *comprehensive dynamic target sensing (DTS)* scheme to detect, estimate, track, image and recognize the dynamic targets in real-time. The object materials enrich the electromagnetic laws of the physical world, for which we develop *object material recognition (OMR)* scheme to estimate the electromagnetic coefficient of the objects. Besides, to integrate these sensing functions into existing communications systems, we discuss the interference issues and corresponding solutions for ISAC cellular networks. Furthermore, we develop an ISAC hardware prototype platform that can reconstruct the environmental maps and sense the dynamic targets while maintaining communications services. With all these designs, the proposed ISAC framework can support multifarious emerging applications, such as digital twins, low altitude economy, internet of vehicles, marine management, deformation monitoring, etc.

I. INTRODUCTION

As wireless communications and radar sensing move towards a historic intersection, researchers are committed to integrating communications functions and sensing functions within the same device in the sixth generation (6G) wireless communications networks [1]. Generally, integrated sensing and communications (ISAC) system aims to multiplex the time-space-frequency resources and utilize communications signals to sense the various information of real physical world, such as building layout, target location, personnel activities, etc. Once the base stations (BSs) obtain the sensing information, one can not only better serve communications users (UEs), but also support multifarious emerging applications. With all these advantages, ISAC possesses sufficient potential to re-define the wireless networks, re-deploy the air-interface technologies, and re-build the business ecosystem. Therefore, ISAC has been officially approved by ITU-R IMT-2030 as one of six decisive usage scenarios for 6G networks.

Currently, numerous signal processing techniques have been designed for ISAC systems to support abundant sensing func-

tionality. For example, the authors of [2] propose a low-overhead UE localization method with orthogonal frequency division multiplexing (OFDM) signals. The authors of [3] provide a high-precision target parameter estimation technology based on multiple signal classification (MUSIC) algorithm. In [4], the authors design dynamic targets tracking scheme with extended Kalman filter for vehicle networking scenarios. In [5], the authors construct the environmental maps using OFDM signals, which is commonly referred to as simultaneous localization and mapping (SLAM). In [6], the authors consider the joint use of BSs and unmanned aerial vehicles (UAVs) to realize object imaging. More interestingly, [7] senses the ripeness of fruits with terahertz frequency band. However, these studies mainly focus on single sensing task like target detection, or parameter estimation, or tracking, while they are dispersed and lack a coherent overarching theme. With the commercialization of 5G-Advanced and the acceleration of 6G research, it is essential for academic and industrial communities to sort out of the mainline to classify these works.

Researchers are also developing the resource allocation, waveform design, and interference management schemes to integrate the aforementioned sensing functions into the existing communications systems. A popular solution is to utilize orthogonal time-space-frequency resources for communications and sensing separately [8]. In time-division ISAC mode, BSs periodically deploy the communications function and sensing functions on different time blocks, which has been widely adopted by the industry. In frequency-division ISAC mode, BSs use different subcarriers of OFDM signals for communications and sensing. In space-division ISAC mode, BSs simultaneously generate communications beams and sensing beams, which is well suited for massive multi-input and multi-output (MIMO) systems that inherently possess abundant space resources. However, these schemes are only well studied on the single BS. With further increase of BSs density in 6G and the addition of collaborative sensing capabilities, ISAC networks are facing new interference problems.

In this paper, we propose a novel ISAC framework for 6G networks, in which we decompose the sensing of the real physical world into separately sensing the static environment, dynamic targets, and object materials. For static environment reconstruction, we obtain the location and point cloud information of the buildings with multi-UEs and multi-BSs cooperation. For dynamic target sensing, we develop the real-time comprehensive sensing schemes, including many key components like clutter suppression, target detection, parameter estimation, track management, and target imaging, etc.

H. Luo, T. Zhang, C. Zhao, Y. Wang, B. Lin, Y. Jiang, D. Luo, and F. Gao are with Department of Automation, Tsinghua University, Beijing 100084, China (email: luohl23@mails.tsinghua.edu.cn; zhangty22@mails.tsinghua.edu.cn; zcb23@mails.tsinghua.edu.cn; wangyuco21@mails.tsinghua.edu.cn; linb20@mails.tsinghua.edu.cn; jiangyh20@mails.tsinghua.edu.cn; dongqiluo@gmail.com; feifeigao@ieee.org).

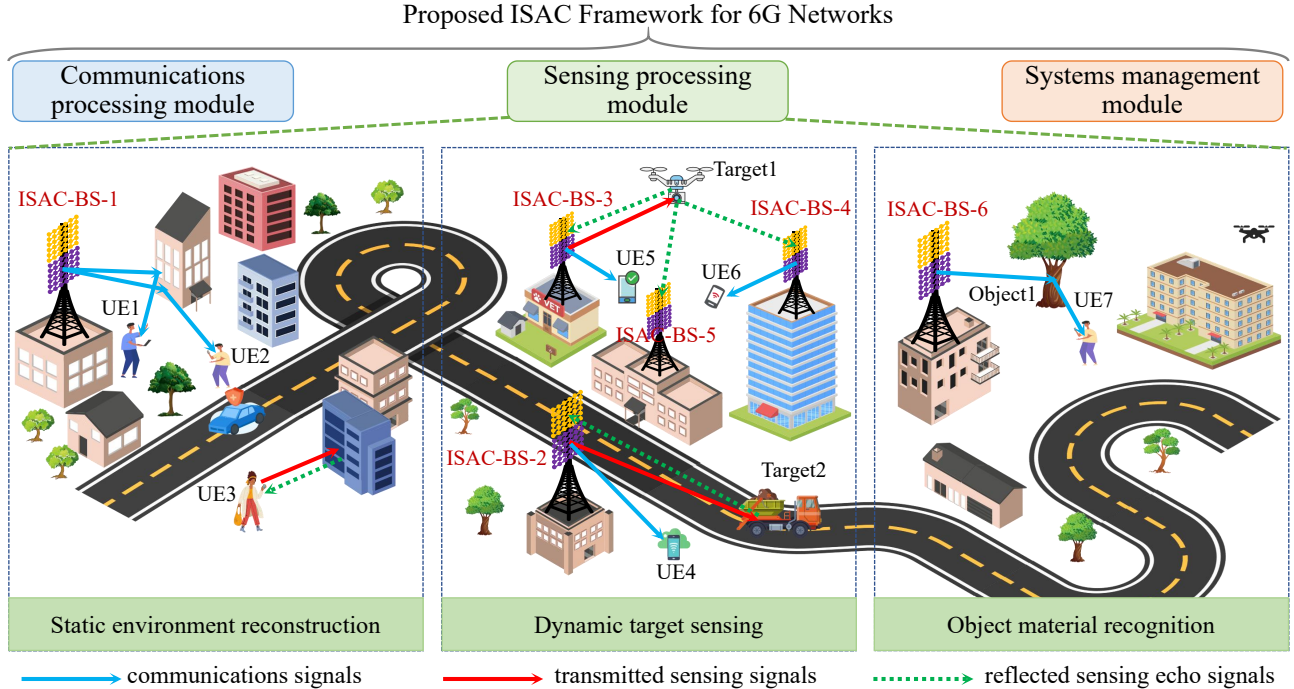


Fig. 1. The architecture of the proposed ISAC framework for 6G networks.

For object material recognition, we design the electromagnetic constant estimation method based on compressive sensing, and then utilize the estimation results to identify the materials of object. Besides, we discuss the interference issues and corresponding solutions for ISAC cellular networks. Furthermore, we develop an ISAC hardware prototype platform that can reconstruct environmental maps and sense dynamic targets while maintaining UEs communications. The proposed ISAC framework can support various emerging applications, such as digital twins, low altitude economy, internet of vehicles, smart factory, marine management, deformation monitoring, etc.

II. PROPOSED ISAC FRAMEWORK

Let us consider a typical 6G scenario as shown in Fig. 1, where multiple ISAC BSs and a large number of UEs are deployed to realize communications and sensing functions. Without loss of generality, we assume that the system is working under OFDM modulation. To match the massive number of array antennas in 6G networks, we here mainly focus on the space-division ISAC systems, and assume that each BS consists of one hybrid unit (HU) and one radar unit (RU). HU is responsible for transmitting downlink communications signals and receiving uplink communications signals, as well as transmitting downlink sensing signals; RU is responsible for receiving the sensing echo signals.

As described in Fig. 1, the proposed ISAC framework consists of three key modules. *Communications processing module (CPM)* can complete the uplink and downlink communications tasks between BSs and UEs, which has been well studied in previous networks and will be omitted in this paper. *Sensing processing module (SPM)* with multiple basic sensing functions aims to obtain various information of real physical

world, which will be introduced in Section III. *Systems management module (SMM)* targets at effectively integrating SPM into existing communications networks by developing resource scheduling, waveform design, and interference management schemes, which will be introduced in Section IV. Based on CPM, SPM, and SMM, one may reconstruct the real physical world with various sensing results, and further enhance systems management and communications transmission.

III. SENSING PROCESSING MODULE

In physical world, the reflection and scattering laws caused by environment and moving targets determine the direction of electromagnetic wave propagation, while the electromagnetic coefficients of objects with different materials further determine the amplitude and phase of electromagnetic waves after reflection and scattering. Thus the physical world has three major components with different characteristics: 1) static environments, such as roads, buildings and trees; 2) dynamic targets, such as pedestrians, vehicles and UAVs; 3) various materials possessed by the environments or targets, such as steel material, wood material and fabric material. Correspondingly, we divide SPM into three basic sensing functions, including *static environment reconstruction (SER)*, *dynamic target sensing (DTS)*, and *object material recognition (OMR)*. The static environments possess gradual variability and SER mainly relies on non-line-of-sight (NLoS) channel decomposition; dynamic targets possess temporal variability and DTS mainly relies on line-of-sight (LoS) channel decomposition; OMR mainly relies on electromagnetic calculations. We will next develop different sensing schemes to realize SER, DTS, and OMR, respectively.

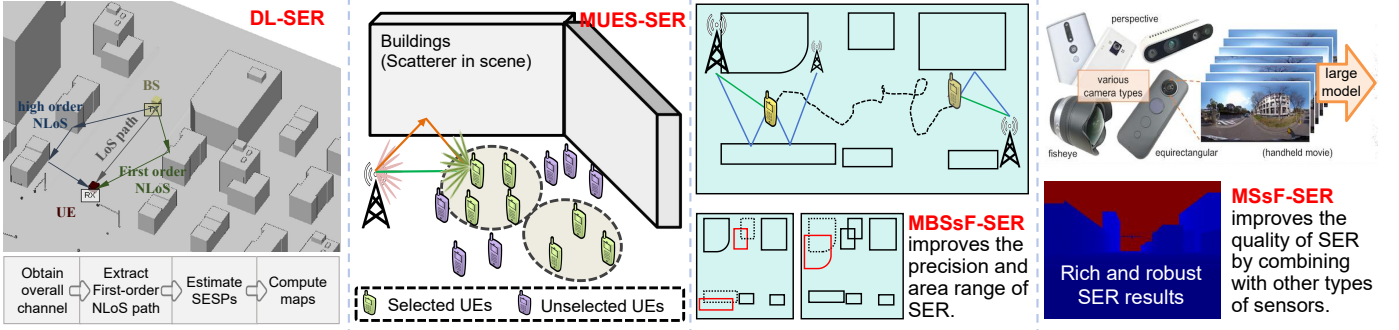


Fig. 2. Schematic diagram of static environment reconstruction.

A. Static Environment Reconstruction

Since ubiquitous static environments occupy the vast majority of the physical world, SER aims to sense the two-dimensional (2D) or three-dimensional (3D) point cloud information of static environments, mainly including the mapping of building layouts. SER can assist ISAC systems in supporting various vertical applications related to surveying and mapping, driving navigation, etc. Since the changes of static environment are usually slow, SER can be updated at relatively long intervals, and the sensing results can be reused. For example, ISAC systems can perform SER once a month or once a week. Due to the insensitivity of radio wave to lighting conditions, the systems could update the results of SER in late night to avoid peak resource usage.

Generally, the communications channels between BSs and UEs comprise the layout information of static environments. Especially, the precise positions and other information of the static environment scattering points (SESPs) can be elaborately obtained from the first-order NLoS paths between BSs and UEs. Once ISAC systems obtain a large number of SESP, it can reconstruct high-precision maps. Fig. 2 shows four potential technologies for SER, which are introduced as follows.

Deep learning based SER (DL-SER) [9]. DL-SER provides the basic idea of mapping with single BS and single UE. At a certain moment, UE is considered stationary, and then one can extract the sub-channels corresponding to the first-order NLoS paths from the overall channel between BS and UE with DL algorithms. Then low rank decomposition and channel inversion are performed to obtain the positions of SESP. As UE moves, the number of SESP gradually increases, and then the mapping results of static environment are obtained through global geometric calculations.

Multi-UEs selection based SER (MUES-SER) [10]. Note that DL-SER with single UE critically relies on UE's movement to form multitudinous SESP, and the uncontrolled movement trajectory will also restrict the area range of mapping results. Fortunately, in multiple UEs scenario, MUES-SER can create one or minor *virtual UE* trajectories by selecting the most suitable UEs subset from multitudinous UEs, and implement DL-SER on each virtual UE to obtain the local mapping results of single virtual UE. Next, the multi-UEs fusion algorithm based on evidence theory can be designed to obtain the large area range and high precision mapping results.

Multi-BSs fusion based SER (MBSsF-SER). In the scenario of multi-BSs collaborative sensing, the local mapping results obtained by each single BS through DL-SER or MUES-SER will be synchronized to the data fusion center. Then the data fusion center performs noise suppression, ghost point elimination, and power measurement alignment to preprocess these local maps, and further obtains the multi-BSs fusion mapping results based on point cloud feature matching and situation computing within local maps.

Multi-sensors fusion based SER (MSsF-SER). MSsF-SER can significantly improve the quality of mapping results by combining different advantages of ISAC systems and other types of sensors, such as cameras, LiDAR, etc. For example, MSsF-SER that combines ISAC systems and cameras leads to a threefold accuracy improvement over the visual only method [10], thus increasing the accuracy and robustness of environment reconstruction, especially under challenging weather conditions like raining and snowing.

B. Dynamic Target Sensing

The dynamic targets floating in static environments create the spatiotemporal transition of physical world. DTS includes the discovery, detection, parameter estimation, tracking, imaging, recognition, of the targets, which helps ISAC systems support various scenarios related to targets motion, such as low-altitude economy, vehicle networking, smart factories, etc. Different from static environments, the changes of dynamic targets are usually rapid, and thus it is necessary to develop specialized and real-time DTS algorithms.

We propose to divide the process of DTS into three stages. 1) BS first enables *search stage*, during which it employs sensing beam searching the whole area at certain angle intervals to discover and detect dynamic targets, and preliminarily estimate the motion parameters of targets; 2) BS enters *tracking stage*, during which it predicts the motion trajectories of targets with methods like Kalman filtering, and generates one or more sensing beams to track these targets; 3) BS can even perform *imaging and recognition stage*, during which it mobilizes more resources to image targets of interest, or identify the category of target, like vehicle, UAV, etc.

To support these sensing stages, Fig. 3 shows the basic process of DTS, which are introduced as follows.

Clutter suppression. The echoes received by BS not only includes dynamic target echoes of interest, but also plentiful

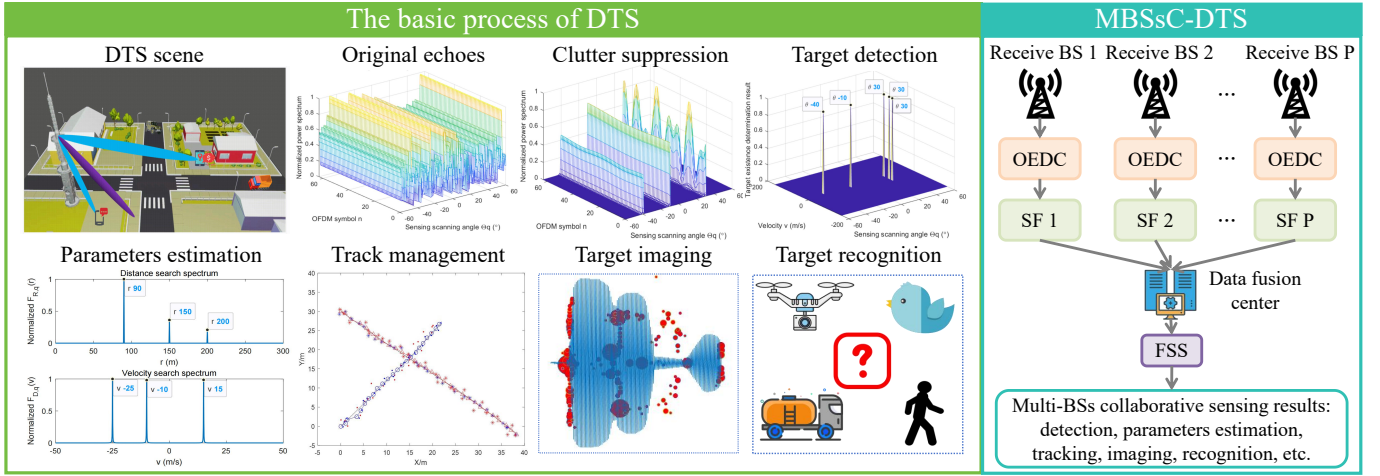


Fig. 3. Schematic diagram of dynamic target sensing.

environmental clutter caused by static environments. Since the clutter will cause serious negative interference to DTS, it is necessary to adopt clutter suppression algorithms to suppress clutter from original echoes and extract dynamic target echoes. The main principle is to utilize the difference in Doppler frequency shift between clutter and dynamic target echoes to filter out the clutter in OFDM symbol or Doppler domain [11].

Target detection. Target detection aims to use the characteristics of effective signals and noise to determine whether the target is present or not. ISAC BS can utilize the multi-subcarrier mechanism of OFDM signals to achieve better target detection performance than traditional radar system by combining individual detection results on all subcarriers [11].

Parameter estimation. Parameter estimation refers to the estimation of position, velocity, and radar cross section (RCS) of the target. MIMO-OFDM-ISAC system mainly relies on multiple antennas to estimate the target's angle, relies on multiple subcarriers to estimate the target's distance, relies on multiple OFDM symbols to estimate the target's velocity, and relies on channel power changes to estimate the target's RCS. Currently, various estimation methods based on FFT, MUSIC, ESPRIT, tensors, have been derived for ISAC system. More excitingly, with the help of large-scale MIMO, [12] expands the traditional 4D MIMO radar that can only estimate the horizontal angle, pitch angle, distance, and radial velocity of target to an innovative 6D MIMO radar that can additionally estimate the horizontal angular velocity and pitch angular velocity of target.

Track management. Track management aims to identify the trajectory of target from the points detected by BS, as well as tracking and predicting target's motion, which mainly includes track initiation, track association, and trajectory tracking. Generally, BS needs to use Kalman filtering or DL based methods to track and predict the trajectory and parameters changes of target, and then adjusts the direction or even the beam width of the tracking beam in real-time.

Target imaging. Target imaging is also known as target reconstruction. Synthetic aperture radar (SAR) and inverse synthetic aperture radar (ISAR) technology can be utilized in

ISAC system to image the targets, i.e., obtaining the point cloud information of extended targets and further analyzing the topological structure of target.

Target recognition. Target recognition refers to identifying the categories of important targets, such as pedestrians, vehicles, UAVs, birds, etc. The ISAC system can accurately identify the targets by utilizing the differences in the features such as imaging results, RCSs, micro Doppler spectrums, high resolution range profiles (HRRPs), motion trajectories, etc.

On the basis of DTS with single BS, DTS with multi-BSs collaboration (MBSsC-DTS) demonstrates lots of advantages like improved sensing accuracy and range, as well as continuous tracking across regions. Specifically, ISAC networks first determine the transmission and reception nodes, and perform signals time synchronization and beam space synchronization among multi-BSs. Next, each single BS employs appropriate sensing processing strategy to achieve preliminary processing of original echoes, which is termed as *data compression of original echoes (OEDC)*. Then each single BS transmits the *sensing features (SF)* obtained from OEDC to the data fusion center, where the suitable fusion sensing scheme (FSS) is adopted to realize MBSsC-DTS. Note that, the three key steps in MBSsC-DTS: the design of OEDC, the selection of SF, and the devise of FSS, usually constrain each other and thus require sophisticated consideration.

C. Object Material Recognition

The objects of different materials in either static environment or dynamic target possess different electromagnetic coefficients, whose absorption, reflection, and scattering of electromagnetic signals are different. It is believed that various object materials enrich the electromagnetic laws of physical world. Unfortunately, existing ISAC works overlooked the sensing of object's electromagnetic coefficients. To fill this research gap, we propose OMR to identify the material of object by estimating its electromagnetic coefficient, which will provide a new paradigm for ISAC to interpret the world, such as helping communications systems rebuild more accurate twin electromagnetic channels, identifying the categories of objects,

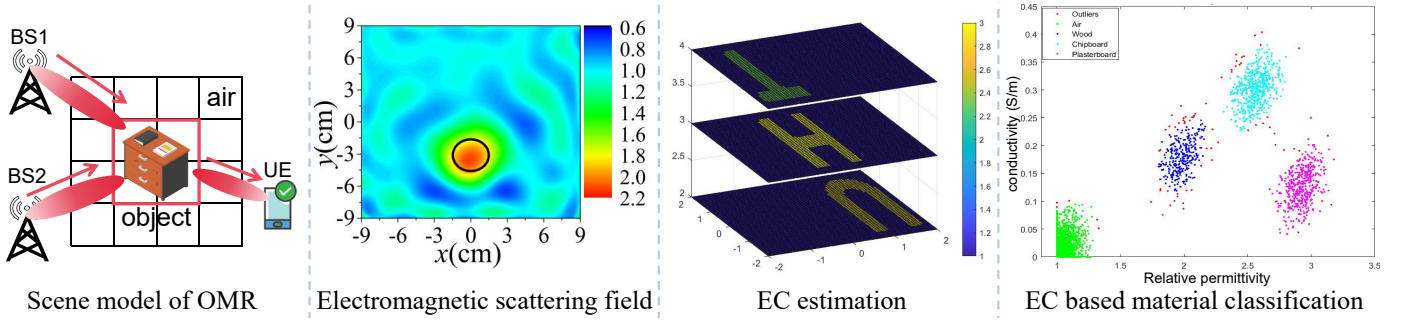


Fig. 4. Schematic diagram of object material recognition.

discovering dangerous utensils, and even judging the ripeness of fruits. Fig. 4 shows the basic model and key components of OMR, which are introduced as follows [13], [14].

Electromagnetic inverse scattering model of OMR. The electromagnetic coefficient of object is characterized by *electromagnetic contrast (EC)*, which is composed of both relative permittivity and conductivity. According to the laws of electromagnetics, one can use Lippmann-Schwinger equation to describe the electromagnetic field channel containing the EC of scatterers from BS to scatterer and then to UE. The electromagnetic inverse scattering model of OFDM system can be obtained by modeling the electromagnetic scattering channel of each subcarrier.

Compressive sensing based EC estimation. Since the EC of object has sparsity in sensing domain, compressive sensing (CS) methods can be used to estimate the EC parameter. Specifically, after separating the imaginary and real parts of the electromagnetic inverse scattering model, EC estimation can be transformed into an equivalent mixed norm minimization problem, which can be solved by spectral projection gradient method. Then one can obtain the relative permittivity and conductivity of object based on the estimated EC.

EC based material classification. After obtaining the EC of the objects, one can use the relative permittivity and conductivity as the data features, and employ the K-means algorithm to cluster a large number of objects as shown in Fig. 4. In addition, support vector machines (SVM), convolutional neural networks (CNN), and other AI methods can be used to realize material classification and recognition of objects based on the data characteristics of electromagnetic coefficients.

IV. SYSTEMS MANAGEMENT MODULE

Unlike traditional radar systems, ISAC systems could utilize densely deployed BSs networks for collaborative sensing, thereby improving the sensing accuracy and coverage range. However, there would exist not only communications interference and sensing interference among multiple BSs, but also mutual interference between communications and sensing among multiple BSs [15]. To address these interference issues, SMM should fully utilize the environmental information and data sharing between BSs, and comprehensively schedule time-space-frequency resources to ensure the effective integration of the SER, DTS, and OMR functions into the existing

communications network. Some discussions about SMM are provided as follows.

Multi-BSs deployment and on-off control. The 6G networks will re-deploy a large number of ISAC BSs, whose locations and on-off strategies will directly affect the effectiveness of interference suppression in ISAC cellular networks. Specifically, after obtaining the environmental map of service area, one can use the heuristic algorithms to obtain the optimal locations for deploying BSs by minimize the numerical interference between communications and sensing among multiple BSs. Besides, by modeling the on-off problem of multiple BSs as the reinforcement learning problem, it is possible to optimize the real-time communications and sensing performance of networks while saving the energy consumption of the systems.

Collaborative beamforming. After determining the BSs' locations, ISAC systems need to simultaneously generate both communications beams and sensing beams. ISAC networks should avoid the serious interference between sensing beams from multiple BSs by designing collaborative sensing scanning strategies and active avoidance mechanisms. Besides, ISAC networks can jointly optimize the precoding matrix for communications beams and sensing beams among multiple BSs, thereby maximizing ISAC performance indicators, including signal-to-noise-ratio (SNR), equivalent sensing power, etc.

Joint power and bandwidth allocation. Although joint precoding optimization can effectively reduce networks interference, the accompanied high computational complexity makes it difficult to implement in complex scenarios. As a compromise between performance and complexity, after modeling power allocation as a continuous variable and bandwidth allocation as a binary discrete variable, one can reduce the networks interference and improve ISAC performance by alternately optimizing the beams power and bandwidth resource allocation among multiple BSs.

V. ISAC HARDWARE PROTOTYPE

A carefully designed hardware platform is the important guarantee for the smooth commercial deployment of ISAC. We develop the ISAC hardware prototype based on field-programmable gate array (FPGA), which can support large bandwidth and flexible secondary design. Here we present the hardware prototypes for SER and DTS, respectively.

The hardware prototype for SER is shown in Fig. 5. Since the core of SER lies in precisely extracting and estimating the

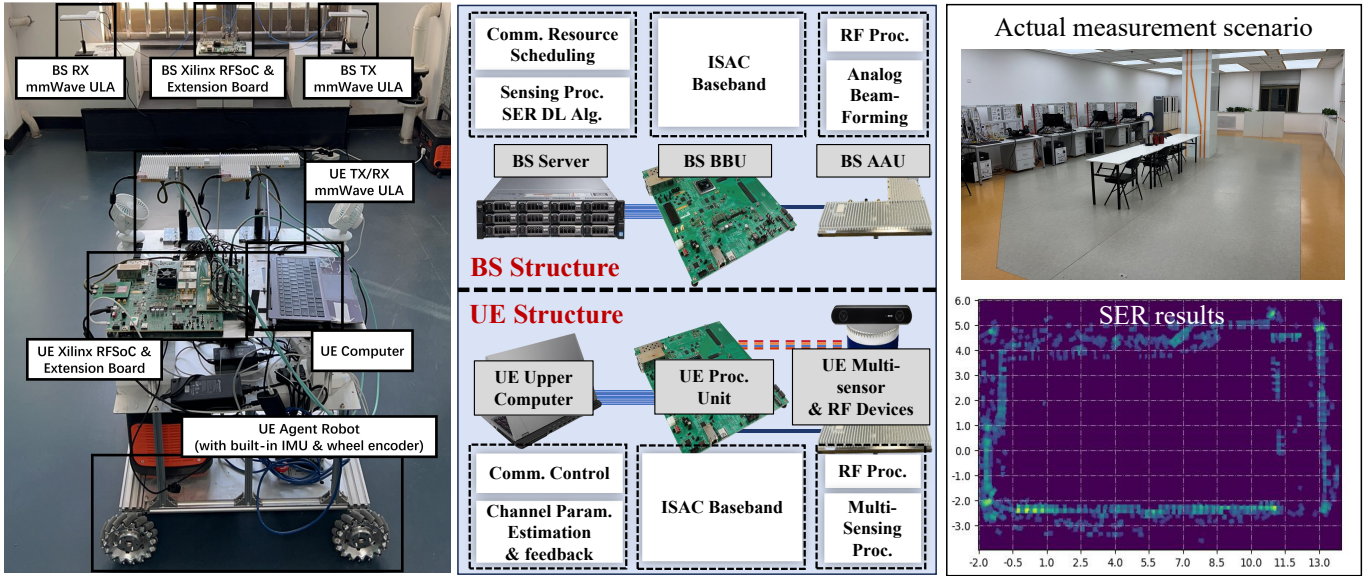


Fig. 5. Hardware prototype of static environment reconstruction.



Fig. 6. Hardware prototype of dynamic target sensing.

channel parameters for NLoS paths through communications between BS and UE, we set up the BS and UE hardware prototypes working in 26 GHz frequency band, with working bandwidth of 820 MHz. Specifically, we deploy the communications resource scheduling scheme and DL-SER algorithm on the server of BS, develop ISAC baseband algorithms for the baseband unit (BBU) of BS, and build the radio frequency (RF) front-end for active antenna unit (AAU) of BS through an uniform linear array (ULA) with 32 antennas. On the other side, we deploy the communications control, channel parameter estimation, and feedback schemes on the upper computer unit of UE, design the ISAC baseband algorithms for the processing unit of UE, and build the RF front-end of UE through an ULA with 32 antennas. Besides, we equip the UE with inertia measurement unit (IMU) and wheel encoder (WE) to improve UE localization accuracy. Fig. 5 shows the SER results with the simultaneous communications between BS and UE. The communications rate of the system is maintained above 1.5 Gbps, the measured sensing angle resolution and

distance resolution are 3° and $0.183m$, respectively. The average error of UE localization is $0.0347m$, and the average error of SER results is $0.2610m$. These results indicate that the designed prototype can accurately construct the environmental map while maintaining UE communications. Besides, the precision of SER can be further improved with the increase of system bandwidth and the number of array antennas.

The hardware prototype for DTS is shown in Fig. 6, where the BS is working in 5.5 GHz frequency band, with bandwidth 820 MHz. We deploy the communications resource scheduling scheme and DTS algorithm on the server of BS, develop ISAC baseband algorithms for the BBU of BS, and build the RF front-end for AAU of BS through a receiving-ULA with 8 antennas and a transmitting-ULA with 2 antennas. Besides, 64 OFDM symbols are used for DTS. Fig. 6 simultaneously shows the constellation diagram of BS communications, as well as the range-Doppler spectrum and range-angle spectrum of DTS. The measured sensing angle resolution, distance resolution, and velocity resolution are 3° , $0.183m$ and $0.42m/s$,

respectively. These results indicate that the designed prototype can effectively sense the dynamic targets, while maintaining the communications between BS and UE.

VI. CONCLUSIONS

In this paper, we have proposed a novel ISAC framework for 6G mobile networks, by decomposing the sensing of the real physical world into separately sensing the static environment, dynamic targets, and various object materials. For SER, we have designed DL based, multi-UEs selection based, multi-BSs fusion based, and multi-sensors fusion based SER technologies to obtain the location and point cloud information of the buildings. For DTS, we have developed the comprehensive sensing schemes based on OFDM signals for single BS and multi-BSs to detect, locate, track, image, and recognize the dynamic targets in real-time. For OMR, we have designed the electromagnetic constant estimation method based on compressive sensing, and further utilized the estimation results to identify the materials of object. To integrate the above sensing functions into existing communications systems, we have discussed the interference issues and corresponding solutions for ISAC networks. Furthermore, we have developed an ISAC hardware prototype platform that could reconstruct environmental maps and sense dynamic targets while maintaining communications. With all these designs, the proposed framework can support ISAC system in constructing the mapping relationship from real physical world to digital twin world while ensuring communications, thereby empowering various emerging applications, such as channel twins, low altitude economy, internet of vehicles, etc.

REFERENCES

- [1] D. K. Pin Tan, J. He, Y. Li, A. Bayesteh, Y. Chen, P. Zhu, and W. Tong, "Integrated sensing and communication in 6G: Motivations, use cases, requirements, challenges and future directions," in *Proc. 1st IEEE Int. Online Symp. Joint Commun. Sens. (JCS)*, Dresden, Germany, Feb. 2021, pp. 1–6.
- [2] H. Luo, F. Gao, W. Yuan, and S. Zhang, "Beam squint assisted user localization in near-field integrated sensing and communications systems," *IEEE Trans. Wireless Commun.*, pp. 1–1, Oct. 2023.
- [3] X. Chen, Z. Feng, Z. Wei, X. Yuan, P. Zhang, J. Andrew Zhang, and H. Yang, "Multiple signal classification based joint communication and sensing system," *IEEE Trans. Wireless Commun.*, pp. 1–1, 2023.
- [4] Z. Du, F. Liu, W. Yuan, C. Masouros, Z. Zhang, S. Xia, and G. Caire, "Integrated sensing and communications for V2I networks: Dynamic predictive beamforming for extended vehicle targets," *IEEE Trans. Wireless Commun.*, vol. 22, no. 6, pp. 3612–3627, Jun. 2023.
- [5] J. Yang, C.-K. Wen, and S. Jin, "Hybrid active and passive sensing for SLAM in wireless communication systems," *IEEE J. Sel. Areas Commun.*, vol. 40, no. 7, pp. 2146–2163, Jul. 2022.
- [6] Y. Hu, L. Tang, X. Zhuo, Z. Li, W. Wu, Y. Zhao, and Z. Bu, "Imaging based on communication-assisted sensing for UAV-enabled ISAC," in *Proc. 98th Veh. Technol. Conf. (VTC2023-Fall)*, Hong Kong, China, Dec. 2023, pp. 1–5.
- [7] S. S. Afzal, A. Kludze, S. Karmakar, R. Chandra, and Y. Ghasempour, "Agritera: Accurate non-invasive fruit ripeness sensing via sub-terahertz wireless signals," in *ACM MobiCom*, ACM, Oct. 2023.
- [8] F. Liu, Y. Cui, C. Masouros, J. Xu, T. X. Han, Y. C. Eldar, and S. Buzzi, "Integrated sensing and communications: Toward dual-functional wireless networks for 6G and beyond," *IEEE J. Sel. Areas Commun.*, vol. 40, no. 6, pp. 1728–1767, Jun. 2022.
- [9] Z. Mou and F. Gao, "Millimeter wave wireless communication assisted three-dimensional simultaneous localization and mapping," *arXiv e-prints*, p. arXiv:2303.02617, Mar. 2023.
- [10] B. Lin, C. Zhao, F. Gao, and G. Y. Li, "Environment reconstruction based on multi-user selection and multi-modal fusion in ISAC," *arXiv e-prints*, p. arXiv:2403.17810, Mar. 2024.
- [11] H. Luo, Y. Wang, D. Luo, J. Zhao, H. Wu, S. Ma, and F. Gao, "Integrated sensing and communications in clutter environment," *IEEE Trans. Wireless Commun.*, pp. 1–1, Mar. 2024.
- [12] H. Luo, F. Gao, F. Liu, and S. Jin, "6D radar sensing and tracking in monostatic integrated sensing and communications system," *arXiv e-prints*, p. arXiv:2312.16441, Dec. 2023.
- [13] Y. Jiang, F. Gao, and S. Jin, "Electromagnetic property sensing: A new paradigm of integrated sensing and communication," *IEEE Trans. Wireless Commun.*, pp. 1–1, May 2024.
- [14] Y. Jiang, F. Gao, S. Jin, and T. Cui, "Electromagnetic property sensing in ISAC with multiple base stations: Algorithm, pilot design, and performance analysis," *arXiv e-prints*, p. arXiv:2405.06364, May 2024.
- [15] Y. Niu, Z. Wei, L. Wang, H. Wu, and Z. Feng, "Interference management for integrated sensing and communication systems: A survey," *arXiv e-prints*, p. arXiv:2403.16189, Mar. 2024.