

Blockchain-Enhanced UAV Networks for Post-Disaster Communication: A Decentralized Flocking Approach

Sana Hafeez, Runze Cheng, Lina Mohjazi, Yao Sun*, Muhammad Ali Imran

James Watt School of Engineering, University of Glasgow
Glasgow G12 8QQ, UK

Abstract

Unmanned Aerial Vehicles (UAVs) have significant potential for agile communication and relief coordination in post-disaster scenarios, particularly when ground infrastructure is compromised. However, efficiently coordinating and securing flocks of heterogeneous UAVs from different service providers poses significant challenges related to privacy, scalability, lightweight consensus protocols, and comprehensive cybersecurity mechanisms. This study introduces a robust blockchain-enabled framework designed to tackle these technical challenges through a combination of consensus protocols, smart contracts, and cryptographic techniques. First, we propose a consortium blockchain architecture that ensures secure and private multi-agency coordination by controlling access and safeguarding the privacy of sensitive data. Second, we develop an optimized hybrid consensus protocol that merges Delegated Proof of Stake and Practical Byzantine Fault Tolerance (DPOS-PBFT), aiming to achieve an effective balance between efficiency, security, and resilience against node failures. Finally, we introduce decentralized flocking algorithms that facilitate adaptable and autonomous operations among specialized UAV clusters, ensuring critical disaster relief functions under conditions of uncertain connectivity. Comprehensive simulations demonstrate the system achieved linear scaling of throughput up to 500 UAV nodes, with only a 50ms increase in latency from 10 to 500 nodes. The framework maintained high throughput and low latency despite spoofing, denial-of-service (DoS), and tampering attacks, showing strong cyber resilience. Communication latencies were kept under 10ms for diverse UAV operations through self-optimizing network intelligence, with median values around 2-3ms.

© 2022 Published by Elsevier Ltd.

KEYWORDS: Blockchain, Unmanned Aerial Vehicles (UAVs), Emergency Communications, Data Privacy, Aerial Communications, Secure Wireless Networks.

1. Introduction

Natural disasters, such as hurricanes, floods, and earthquakes, accidents can severely damage critical communication infrastructure, disrupting access to aid and relief coordination. Unmanned aerial vehicles (UAVs) offer the potential for rapidly restoring connectivity, but coordinating heterogeneous UAV flocks poses challenges in security, privacy, and scalability [1]. This motivates designing innovative blockchain-enabled UAV flocking networks to address limitations. This study proposes a novel framework using blockchain technology to improve UAV operations in post-disaster scenarios.

1.1. Background

Intelligent emergency communication systems are vital for ensuring effective network connectivity during disaster response scenarios. UAVs have proven effective at expanding wireless coverage for Internet-of-Things (IoT) devices due to their ability to hover in diverse locations and establish reliable links [2]. However, coordinating heterogeneous UAV fleets poses challenges such as limited flight

endurance [3], restricted communication range [1], reliance on damaged ground networks and inadequate pre-planned routes [4], intermittent connectivity [5], lack of coordination between UAVs and human responders, security vulnerabilities from chaos, and insufficient transparency mechanisms. Recent research has explored decentralized blockchain approaches to help overcome some obstacles through inherent attributes like distribution, security, transparency, automation, and resilience [6]. However, significant gaps remain before blockchain technology can be successfully incorporated into UAV networks for disaster response [7], despite analytical frameworks optimizing UAV deployment. Blockchain integration introduces new consensus, interoperability, security, and smart contract design challenges, specifically for decentralized disaster-resilient UAV fleet coordination [8].

Although blockchain-enabled UAV networks have been studied to address security issues in UAV swarms [9], research gaps remain in areas such as real-time data processing efficiency, scalability of blockchain solutions in large swarms, integration with existing air traffic control systems, and the development of standardized interoperability protocols among diverse UAV systems. Further research is also needed on the potential environmental impact and ethical considerations related to surveillance and data privacy. Existing work focuses on building internal trust using blockchain [10], such as UAV practical Byzantine fault tolerance (U-PBFT) for lightweight consensus and real-time trust eval-

*Corresponding Author: Yao Sun, Email: yao.sun@glasgow.ac.uk.

¹This paper was submitted in part to IEEE VTC2024-Spring, Singapore.

uation [11]. However, dynamic topology and limited UAV resources pose challenges [12], highlighting the need for secure, efficient, and intelligent blockchain coordination frameworks tailored for disaster response UAVs to fully realize their decentralized collaborative autonomy potential. This motivates designing a blockchain framework to realize the potential of UAVs for revolutionizing disaster response, addressing identified gaps through innovations in consensus protocols [13], interoperability, security mechanisms, and smart contract architectures specialized for resource-constrained UAV disaster response coordination.

1.2. Motivation

This study proposes several innovative solutions to address the identified limitations related to optimized blockchain consensus protocols, heterogeneous network interoperability, security against threats, and adaptive smart contracts for evolving disaster coordination needs. The overarching motivation is to transform disaster response strategies by unlocking the full potential of UAV networks through blockchain integration. Specifically, the aim is to facilitate decentralized, efficient, and autonomous UAV-based operations even in challenging post-disaster environments. This has the potential to significantly improve the effectiveness of time-critical relief efforts [14]. A hybrid Delegated Proof of Stake and Practical Byzantine Fault Tolerance (DPoS-PBFT) consensus approach that balances efficiency, security, and fault tolerance is promising for accommodating the constraints of the UAV platform and the volatility of the aerial environment. In addition, bio-inspired flocking techniques based on Reynolds rules [15] can enable resilient coordination of UAV clusters under uncertain connectivity during disaster relief. However, decentralized flocking alone cannot address critical security and access control challenges. Therefore, this study holistically tackles these motivations by developing an advanced decentralized ecosystem for secure, reliable, and optimized coordination among UAV fleets to enhance disaster management. The specific technical details that underpin the system design of the proposed novel framework are elaborated in Sections 3- 5.

1.3. Contributions and Organization

In this study, we introduce a novel framework aimed at enhancing operations in wireless networks. Specifically, we propose strategies to optimize network performance within our framework, while also suggesting additional enhancements. Through simulations, we demonstrate the efficiency and adaptability of our proposed blockchain-based coordination framework, especially in dynamic environments with fluctuating resources, variable channel conditions, and diverse service requirements. The key contributions of this study centre on pioneering advancements in system architecture, consensus protocols, and coordination algorithms to address existing limitations. The main contributions are

- We propose a blockchain architecture enabling decentralized coordination across UAV networks, with a focus on preserving privacy and access control - crucial for efficient and secure disaster response.
- We design an optimized DPoS-PBFT consensus protocol for resource-constrained UAVs, balancing efficiency, security, fault tolerance and achieving lightweight processing, high throughput, low latency, and robustness.
- We present decentralized Reynolds flocking techniques enabling adaptable coordination of UAV swarms under uncertain connectivity.
- We demonstrate through comprehensive simulations that our proposed framework overcomes limitations in existing UAV network coordination. Specifically, we achieve excellent scalability, cyber resilience, and optimized latency profiles that unlock the potential of decentralized and intelligent UAVs for disaster response.

The rest of the paper is organized as follows. Section 2 provides an overview of the relevant literature. Section 3 presents the architecture and the models of the proposed system. Section 4 details the decentralized flocking algorithm for UAV coordination. Section 5 describes a customized hybrid consensus protocol. Section 6 presents an analysis of the simulation setup and the results. Finally, Section 7 concludes the study and discusses future work.

2. Literature Review

2.1. Blockchain-Enabled UAV Solutions for Disaster Response

UAV ad hoc networks have gained significant attention for their rapid deployment capabilities and resilience during disaster scenarios when ground infrastructure fails [23]. However, ensuring secure decentralized coordination within these dynamic networks poses several challenges. Blockchain technology offers a promising approach through its inherent features of distributed trust, transparency, and consensus mechanisms to address these challenges [24]. Nevertheless, consensus algorithms optimized for intermittent aerial links and resource-constrained UAV platforms are essential for effective implementation.

Existing blockchain solutions developed for vehicular networks have limited applicability when applied to the more volatile and dynamic nature of UAV swarms [24, 25]. Numerous studies have explored blockchain-based systems for UAV coordination in disaster response scenarios, emphasizing secure information sharing [26], transparent data recording [18], and accountability in relief distribution [22]. However, challenges related to scalability, lightweight optimized consensus protocols for resource-constrained UAVs, and comprehensive privacy mechanisms remain largely unaddressed [26]. Existing works in [27] utilize smart contracts solely for agency authentication and access control, relying on centralized network components that limit robustness and resilience.

2.2. Consensus Protocols and Smart Contracts for UAV Blockchains

The efficiency and fault tolerance of consensus protocols are critical factors for UAV networks, which typically involve resource-constrained nodes and intermittent connectivity. While the PBFT protocol provides resilience against byzantine failures, it suffers from high communication overhead [28]. On the other hand, the Proof-of-Authority (PoA) consensus mechanism reduces overhead by involving fewer validators but introduces centralization issues. To address the trade-offs between efficiency and security, recent research has proposed hybrid protocols that combine PBFT and PoA [29]. These hybrid approaches also incorporate techniques such as sharding and leveraging UAV mobility patterns to further improve throughput and reduce latency. Such optimized consensus protocols aim to achieve an effective balance between efficiency, security, and fault tolerance, making them suitable for time-sensitive UAV disaster response operations while maintaining the necessary security guarantees [30].

In the context of disaster management, smart contracts have been explored to automate coordination and ensure transparency by encoding rules that are executed based on predefined conditions. Proposed applications of smart contracts in UAV disaster networks include autonomous flight planning, decentralized information exchange between responders, and transparent tracking of aid distribution [31]. However, standard smart contract languages and data formats lack native support for spatial data required for geo-coordination of UAVs [32]. Novel geospatial smart contracts tailored for location-based UAV coordination show promise but require further research and development to address challenges such as efficient storage and querying of spatial data on the blockchain. Recent advancements in areas such as geospatial smart contracts [30], disaster-resilient communication protocols [33], and privacy-preserving UAV coordination techniques [34] show promise in overcoming these limitations. This motivates the design of a comprehensive framework that emphasizes decentralization, efficiency, privacy,

Table 1: Comprehensive Overview of Challenges, Blockchain-Enabled Solutions, and Research Gaps in UAV Networks for Disaster Response.

Category	Description
Challenges in UAV-based Disaster Response [3]-[16]	
Limited Flight Endurance	Battery dependence limits flight time and operational capability.
Restricted Communication Range	Requires multi-hop routing which introduces delays.
Reliance on Damaged Infrastructure	Reduces navigation and control effectiveness.
Inadequate Pre-Planned Trajectories	Dynamic environments need real-time path replanning.
Intermittent Connectivity	Weather or mobility lead to disruptions.
Lack of Coordination	Between UAVs, ground robots, and human responders.
Security Vulnerabilities	Spoofing, tampering, hijacking due to chaos.
Communication and Delivery	Low efficiency in communication and relief delivery.
Transparency and Accountability	Lack of transparency in relief management.
Collaboration	Low collaboration due to different entity priorities.
Computing and Energy	Centralized paradigms leading to failure points; energy constraints in UAV networks.
Communication Channels	FL training issues due to UAV mobility and unreliable links.
Privacy and Security	Data privacy concerns in UAV-based services.
Caching and Delivery Services	Challenges in content caching and UAV deployment.
Existing and Proposed Blockchain-Enabled Solutions [17]-[18]-[19]-[1]-[20]	
Permissioned Blockchains	For efficiency, and privacy compared to public chains.
Lightweight Consensus Protocols	E.g., PBFT, and PoA offer fault tolerance without mining.
Smart Contracts	Automate coordination for flight plans, and information sharing.
Tamper-Proof Data Logging	Using blockchain to record UAV data.
Access Control via Smart Contracts	Secure coordination by authentication.
Enhanced Data Integrity and Security	Secure and immutable ledger for data integrity.
Improved Resource Allocation	Automated resource allocation via smart contracts.
Decentralized Control	Reducing risks of central points of failure.
Transparent Supply Chain Management	Real-time tracking and auditing of relief materials.
Identity Management	Secure verification of individuals and organizations.
Real-Time Data Sharing	Blockchain for efficient information exchange.
Supply Chain Automation	Blockchain for logistics and supply chain optimization.
Tokenization for Incentivization	Rewards for participation in disaster response.
Interoperability Between Systems	Seamless data exchange and coordination.
Open Research Challenges [8]-[21]-[22]	
Adaptive Coordination Algorithms	For dynamic environments and evolving needs.
Handling Intermittent Connectivity	In UAV blockchain networks.
UAV Computational Constraints	Limit complex chaincode and ledger size.
Geo-spatial Smart Contract Support	Needed for location-based UAV coordination.
Security Modeling and Analysis	Against threats like DDoS, and spoofing.
Privacy Preservation	During UAV Surveillance Usage.
Multi-Agency Collaboration	For large-scale disaster response.
Optimization of UAV Payload and Range	For efficient delivery and operation.
Robust Systems for Transparency	Ensuring accountability in relief operations.
Multi-Stakeholder Collaboration Models	For effective information sharing.
Sustainable Energy Solutions	For UAV Networks.
Enhanced Privacy Protection Mechanisms	In UAV-based data gathering and AI model training.
Advanced Algorithms for Content Caching	Efficient delivery services in UAV networks.
Effective Tokenization Mechanisms	For incentivization in disaster response efforts.
Standards and Protocols for Interoperability	Enhanced system integration in UAV networks.

and resilience, tailored specifically for secure, blockchain-enabled coordination in real-world UAV-assisted disaster response scenarios. Table 1 summarizes the key challenges, existing solutions, and open research problems in blockchain-enabled UAV networks for disaster response scenarios.

In summary, UAV ad hoc networks are increasingly recognized for their rapid deployment capabilities and resilience when ground infras-

tructure is compromised [35]. However, secure decentralized coordination within these dynamic networks remains a significant challenge. While blockchain technology offers distributed trust and consensus mechanisms to address these challenges, algorithms specifically tailored for intermittent aerial communication links and resource-constrained UAV platforms are essential [27]-[35]. Existing blockchain solutions for vehicular networks have limited applicability to the more

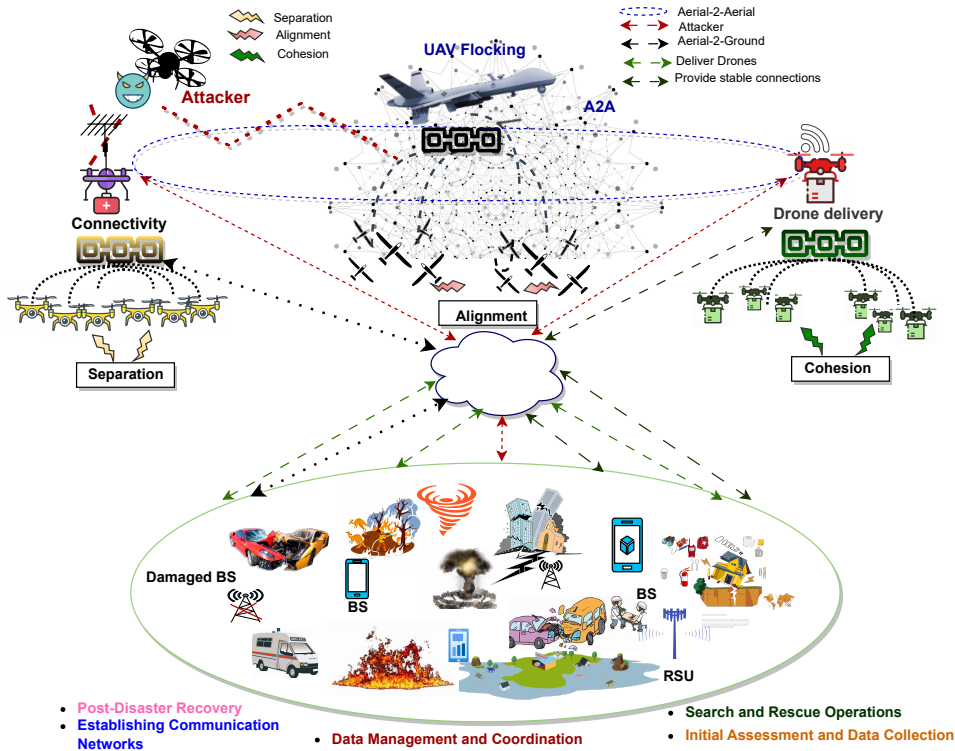


Fig. 1. The Architecture for Blockchain-Enabled UAV Coordination in Disaster Response.

volatile nature of UAV swarms [36]. Although UAV consensus protocols have been proposed, they often lack considerations for fluctuating nodes, link conditions, and the unique constraints of UAV platforms [37]. Numerous studies have focused on blockchain systems for disaster-response UAV coordination, addressing secure information sharing, transparent data recording, and accountability in relief distribution [38]. However, issues remain with scalability, lightweight consensus protocols for resource-constrained UAVs, comprehensive privacy mechanisms, and effective utilization of smart contracts for spatial coordination of UAV fleets. Recent advancements in areas such as geospatial smart contracts, resilient communication protocols, and privacy-preserving coordination techniques show promise in addressing these limitations [39]. This study aims to advance secure, blockchain-enabled coordination specifically tailored for real-world disaster-response UAVs, with a focus on decentralization, efficiency, privacy, resilience, and effective utilization of smart contracts for spatial coordination of heterogeneous UAV fleets.

This Fig. 1 illustrates the deployment and coordination of UAVs in a post-disaster scenario. It depicts various UAV operations and activities aimed at facilitating effective disaster response and recovery efforts. The image shows UAV flocks engaged in different tasks, such as search and rescue operations, initial assessment and data collection, data management and coordination, and post-disaster recovery efforts. The UAVs are organized into flocks and exhibit flocking behaviour, characterized by separation, cohesion, and alignment, which enables coordinated movement and efficient coverage of the affected areas. The figure also highlights the establishment of communication networks, including aerial-to-aerial (A2A) and aerial-to-ground (A2G) links, to provide stable connectivity and enable drone delivery services. These communication networks are crucial for maintaining reliable communication channels, coordinating UAV operations, and facilitating the delivery of essential supplies to affected regions.

Additionally, the diagram depicts an attacker's presence, indicating the potential security threats and the need for robust cybersecurity measures to protect the UAV networks and their operations from malicious actors. The diagram also shows damaged base stations (BS) and a road-

side unit (RSU), representing the disruption of ground infrastructure commonly experienced in disaster scenarios. This emphasizes the importance of UAVs in providing alternative means of communication and support when traditional infrastructure is compromised. Overall, this main scenario illustrates the various components and activities involved in a coordinated UAV-based disaster response effort, highlighting the importance of communication networks, flocking behaviour, drone delivery services, and the need for security measures to ensure effective and resilient operations in challenging post-disaster environments.

3. System Architecture and Models

This section describes the mathematical models used to characterize the architecture for UAV-based disaster response. Specifically, it covers models related to communication, mobility, flocking algorithms, reliability, and security. The communication model under discussion is primarily centred around the propagation characteristics of wireless links between UAVs in an aerial network. A pivotal element of this model is the *log-distance path-loss model*. This model is prevalently used for modelling signal attenuation in A2A channels, especially in scenarios involving UAVs. The *log-distance path-loss model* is a fundamental concept in wireless communications. It is utilized to estimate the loss of signal strength, known as path loss, over a distance. The model calculates this loss based on the logarithm of the distance between the transmitter and the receiver. It takes into account the path-loss exponent and the loss at a reference distance, making it particularly relevant in the context of UAV communications. This relevance stems from its utility in understanding and predicting signal strength variations over different distances in three-dimensional airspace.

3.1. Communication Model

The communication model defines the propagation characteristics of the wireless links between UAVs in an aerial network. A2A propagation relies on the log-distance path-loss model, which is commonly used for modelling signal attenuation in A2A channels. The path loss $PL(d_{ij})$

depends on the distance d_{ij} between the transmitting UAV i and receiving UAV j . It describes how the signal strength decays with distance as it propagates through the medium. The path loss is calculated as

$$\text{PL}(d_{ij}) = \text{PL}_0 + 10n \log_{10} \left(\frac{d_{ij}}{d_0} \right). \quad (1)$$

where n is the path-loss exponent, d_0 is the reference distance, and PL_0 is the path loss at the reference distance d_0 . The path-loss exponent n depends on the specific environment. Using this path loss model, the received signal-to-noise ratio (SNR) between UAVs i and j can be computed as

$$\text{SNR}_{ij} = P_i + \mathcal{G}_i + \mathcal{G}_j - \text{PL}(d_{ij}) \quad (2)$$

where P_i is the transmit power of UAV i , and \mathcal{G}_i and \mathcal{G}_j are the antenna gains of UAVs i and j , respectively. The 3D positions \mathbf{P}_i and \mathbf{P}_j determine the separation distance d_{ij} , which directly affects the path loss. The maximum achievable data rate R_{ij} for the A2A link is calculated using Shannon's capacity formula

$$R_{ij} = B \log_2(1 + \text{SNR}_{ij}). \quad (3)$$

where B denotes the channel bandwidth, sustaining adequately high mesh link data rates is crucial for reliable UAV coordination and message exchange control. To model mobility, 3rd Generation Partnership Project (3GPP) TR 36.777 is referenced, which provides standard statistical 3D trajectory models.² This allows the capturing of realistic fluctuations in UAV trajectories.

3.2. Consortium Blockchain Architecture

This section outlines the consortium blockchain architecture tailored for decentralized coordination and access control in disaster response scenarios, involving both service providers and UAV networks. We focus on key parameters such as transaction throughput $T(N)$ and latency $L(N)$, which are crucial for assessing the system's performance and are analyzed using mathematical methods. The architecture is specifically designed to enhance communication, coordination, and data sharing among the involved parties. Utilizing smart contracts establishes robust access control policies. Each participating entity is assigned specific permissions $P(x)$, dictating their level of access within the network. The function of the smart contract, denoted as $\text{SC}_{ac}(P(x), ac_i) \rightarrow \{\text{Allow}, \text{Deny}\}$, is to enforce these policies based on a set of predefined rules.

Performance metrics such as $T(N)$ and $L(N)$, where N represents the number of nodes in the network, are analyzed to understand their impact on the system's overall efficiency. This analysis is particularly important as it provides insights into how the system's performance might vary with changes in scale and node density during disaster response operations. Moreover, the use of cryptographic methods, including zero-knowledge proofs, is highlighted as a means to facilitate privacy-preserving coordination, especially when handling sensitive information.

3.3. Security Measurements

Analytical models are used to quantify the overall risk $\mathcal{X}(t)$ and resilience $R(t)$ based on various threat factors, including denial-of-service, spoofing, and tampering. This enables the evaluation of security mechanisms. We modelled the security risks faced by the UAV network, such as denial-of-service attacks, spoofing, tampering, and malware infections. The overall risk $\mathcal{X}(t)$ at time t is given by

$$\mathcal{X}(t) = w_D D(t) + w_S S(t) + w_T T(t) + w_M M(t), \quad (4)$$

where $D(t)$, $S(t)$, $T(t)$, and $M(t)$ represent the individual risk factors, and w_D , w_S , w_T , and w_M are the weights for tuning their relative importance. The individual risk factors are modelled as follows

$$D(t) = \lambda_D e^{-\mu_D t}, \quad (5)$$

$$S(t) = \lambda_S (1 - e^{-\mu_S t}), \quad (6)$$

$$T(t) = \lambda_T t e^{-\mu_T t}, \quad (7)$$

$$M(t) = \lambda_M (1 - e^{-\mu_M t}). \quad (8)$$

Here, λ denotes the initial risk magnitude, and μ represents the mitigation rate for each threat. This allows for an analytical quantification of the evolution of risk. The resilience $R(t)$ is measured as

$$R(t) = 1 - \frac{\mathcal{X}(t)}{\mathcal{X}(0)}, \quad (9)$$

where $\mathcal{X}(0)$ denotes the initial risk. Simulations assess $R(t)$ under different attack scenarios and intensities. The results demonstrate that the system maintains resilience, with $R(t) > 80\%$ under realistic threat levels, owing to the implemented security mechanisms. Quantitative evaluation of resilience through analytical modelling assures the robustness of the system against evolving attacks.

4. Decentralized Flocking Model for UAV Disaster Response

This section presents a decentralized flocking model designed to enable resilient coordination among specialized UAV clusters conducting critical disaster-relief functions, even amidst disrupted connectivity.

4.1. Concrete Examples of Flocking Algorithms for UAV Disaster Relief Functions

The proposed UAV network is heterogeneous and comprises several specialized clusters: the delivery network S_λ , focused on transporting relief supplies; the survey network S_η , assigned to rapid damage assessment; and the connectivity network S_Ω , responsible for restoring communication links. A central UAV monitor, Υ_m , dynamically adjusts high-level coordination strategies based on evolving disaster-response priorities. The delivery flock S_λ plays a pivotal role in immediate relief efforts by transporting essential supplies to affected areas. Using flocking algorithms, these UAVs maintain cohesion, alignment, and separation to ensure efficient and safe delivery of aid. The survey flock S_η focuses on damage assessment and mapping. Employing flocking strategies, these UAVs can systematically cover disaster areas, maintain communication, and avoid collisions. The connectivity flocks S_Ω are aligned with 3GPP UAV standards to ensure efficient communication restoration in disaster-stricken areas. UAVs use flocking rules to maintain optimal formation for wireless coverage and to navigate safely through the environment.

The central monitor UAV, Υ_m , coordinates the activities of these flocks by utilizing a decentralized coordination algorithm based on Reynolds flocking rules. The control input φ_i for each UAV Υ_i comprises terms for separation, alignment, cohesion, and navigation, allowing for collision avoidance and coordinated trajectory planning. Additionally, a dynamic dissipating obstacle avoidance mechanism is incorporated, enabling UAVs to effectively navigate around obstacles.

4.2. Reynolds Flocking Rules and Their Application

The Reynolds flocking rules guide the decentralized coordination of the UAVs in our model. These rules consist of four key components: separation (φ_i^s), alignment (φ_i^a), cohesion (φ_i^c), and navigation (φ_i^n). Each UAV Υ_i receives a control input φ_i , which is a combination of these components that facilitates coordinated movement while avoiding collisions.

Obstacle Avoidance Dynamics: To navigate effectively around obstacles, UAVs employ dynamically dissipating obstacle avoidance. This dynamic is mathematically represented as

$$\langle \mathbf{v}_y, \bar{\mathbf{v}} \rangle \geq \cos(\theta_m) |\bar{\mathbf{v}}|^2. \quad (10)$$

²https://www.3gpp.org/ftp/Specs/archive/36_series/36.777/

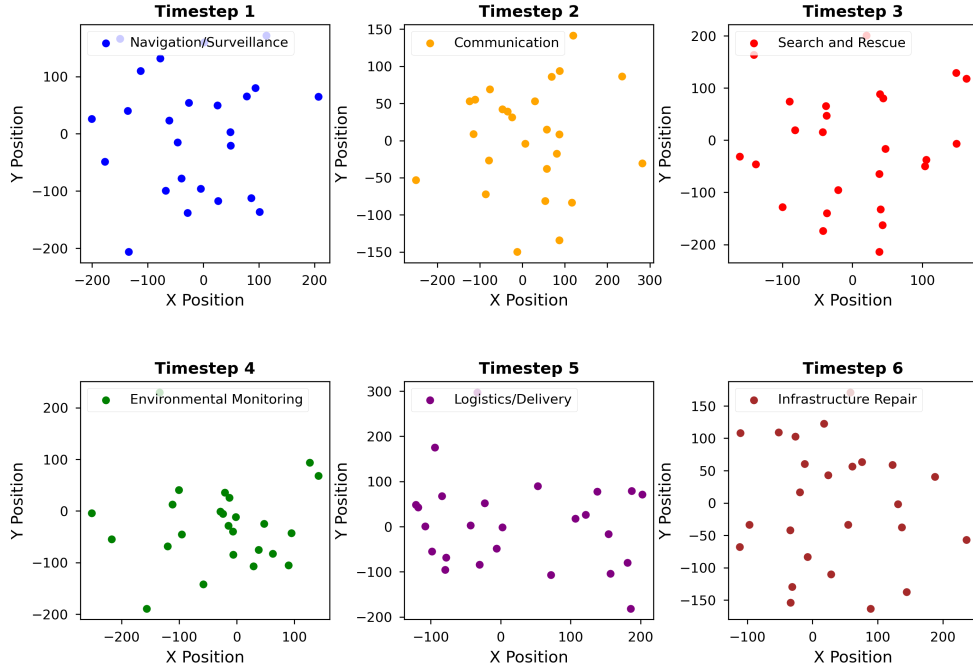


Fig. 2. The 2D spatial distribution of flocking UAVs engaged in post-disaster activities. More detailed description is provided in Section 4.

Here, ϑ_m denotes the maximum allowable misalignment angle between the UAV's velocity vector \mathbf{v}_y and the desired direction $\bar{\mathbf{v}}$. In our model, each UAV is considered an autonomous agent with a state comprising its position and velocity vectors, denoted by (x_i, v_i) for UAV i . The control protocol for obstacle avoidance, essential in cluttered post-disaster environments, is the sum of three terms $u_i = u_i^\alpha + u_i^\beta + u_i^\gamma$, where each term represents specific control aspects for the UAV. Our approach emphasizes a peer-to-peer control mechanism, eschewing a centralized command structure. This design enhances the system's resilience and adaptability. A central monitoring UAV, Υ_m , orchestrates the overall flocking behaviour and adapts to dynamic disaster response needs. The primary objective of this decentralized flocking system is to enable robust and autonomous coordination among UAV flocks, thereby facilitating key disaster response tasks. Each UAV's state is defined by its position ρ_i , velocity Ω_i , and designated flock type ζ_i , ensuring that every UAV contributes optimally to the overall mission.

4.3. Dynamic State Propagation and Battery Model

The state of each UAV evolves according to

$$\rho_i[\kappa + 1] = \rho_i[\kappa] + \Delta\tau \cdot \Omega_i[\kappa], \quad (11)$$

$$\Omega_i[\kappa + 1] = \Omega_i[\kappa] + \Delta\tau \cdot (\varphi_i^s + \varphi_i^a + \varphi_i^c + \varphi_i^n). \quad (12)$$

Here, $\Delta\tau$ represents the discrete time step. The battery dynamics of the UAVs are modelled to account for power. This Fig. 2 presents the 2D spatial distribution of flocking UAVs engaged in post-disaster activities, including Navigation/Surveillance, Communication, Search and Rescue, Environmental Monitoring, Logistics/Delivery, and Infrastructure Repair, across consecutive timesteps labelled 1 through 6. Each scatter plot represents a specific timestep, with the x and y axes indicating the geographical coordinates within a 2D plane. The scattered dots within each plot represent individual UAVs, with their positions depicting the flocking patterns, deployment areas, and coverage for the corresponding post-disaster activity during that particular time interval.

4.4. Significance of Flocking Algorithms in Multi-Agent Systems

Consider a group of autonomous agents $\mathcal{A} = \{A_1, A_2, \dots, A_N\}$, where each agent A_i has a state $(x_i, v_i) \in \mathbb{R}^n \times \mathbb{R}^n$ representing its position and

velocity vectors, respectively. The control input U_i for each agent A_i comprises three terms

$$U_i = \hat{U}_i^{\text{coh}} + \bar{U}_i^{\text{damp}} + \check{U}_i^{\text{nav}}, \quad (13)$$

where \hat{U}_i^{coh} enables cohesion towards the flock center, \bar{U}_i^{damp} achieves velocity consensus through damping force, and \check{U}_i^{nav} drives navigation towards the group objective. We propose two flocking algorithms based on different interaction rules

$$U_i = U_i^\alpha, \quad (14)$$

where,

$$U_i^\alpha = \underbrace{\sum_{A_j \in \mathcal{N}_i} \phi_b(\|x_j - x_i\|) \mathbf{n}_{ij}}_{\text{Cohesion Term}} + \underbrace{\sum_{A_j \in \mathcal{N}_i} a_{ij}(x)(v_j - v_i)}_{\text{Damping Term}}, \quad (15)$$

where ϕ_b is used for the Reynolds flocking rule terms, and \mathcal{N}_i are the neighbor sets for agent i .

4.5. Alpha-Neighbors of Alpha-Agents: Proximity Net

Let $\mathcal{V}_\alpha = \{1, 2, \dots, n_\alpha\}$ and $\mathcal{V}_\beta = \{1, 2, \dots, n_\beta\}$ denote the sets of alpha and beta agents, respectively. An obstacle $\beta_k \in \mathcal{V}_\beta$ is a neighbor of alpha-agent $i \in \mathcal{V}_\alpha$ if

$$\mathcal{B}(q_i, r_\beta) \cap \mathcal{O}_k \neq \emptyset, \quad (16)$$

where $\mathcal{B}(q_i, r_\beta)$ is a ball centered at q_i with radius r_β , and \mathcal{O}_k is the obstacle region. The alpha and beta neighbour sets are defined as

$$\mathcal{N}_{\alpha i} = \{j \in \mathcal{V}_\alpha : \|q_j - q_i\| < r_\alpha\}, \quad (17)$$

$$\mathcal{N}_{\beta i} = \{k \in \mathcal{V}_\beta : \mathcal{B}(q_i, r_\beta) \cap \mathcal{O}_k \neq \emptyset\}. \quad (18)$$

where q_i and v_i are the position and velocity of agent i in the obstacle boundary dynamics, respectively. This induces a bipartite proximity graph $\mathcal{G} = (\mathcal{V}, \mathcal{E})$ between the alpha and beta agents, where $\mathcal{V} = \mathcal{V}_\alpha \cup \mathcal{V}_\beta$ and $\mathcal{E} \subseteq \mathcal{V}_\alpha \times \mathcal{V}_\beta$. Here, r_α and r_β are the radii for proximity in the alpha and beta neighbour sets, respectively.

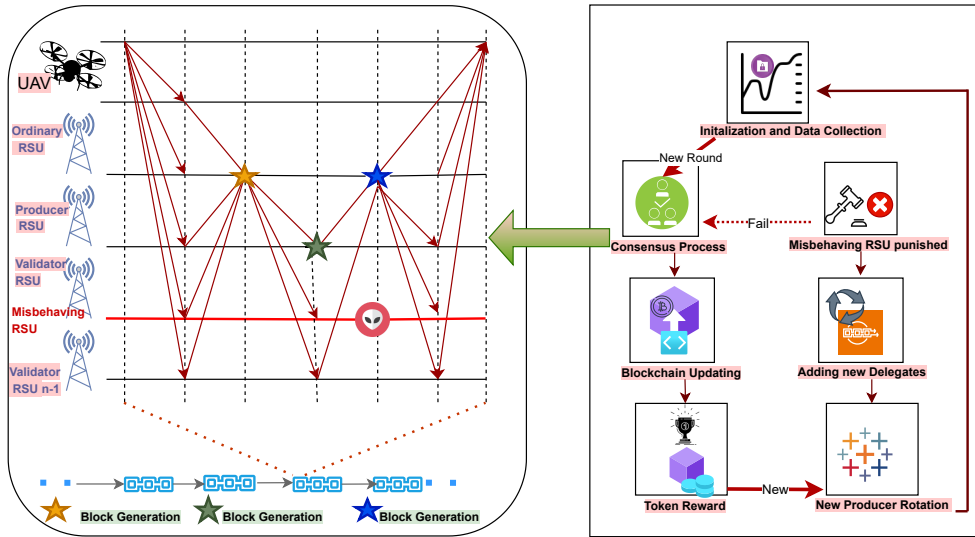


Fig. 3. Detailed Working Mechanism of the DPoS-PBFT Consensus Protocol.

5. Enhanced DPoS-PBFT Consensus Mechanism for UAV Networks

UAVs are pivotal in disaster management for rapid response and recovery. We propose an enhanced consensus mechanism that integrates DPoS-PBFT. This design leverages DPoS for efficient block validation and PBFT for heightened security, optimizing UAV network performance in adverse disaster conditions. Fig. 3 demonstrates the detailed sequence of steps in the proposed hybrid DPoS-PBFT consensus protocol for efficient and secure block validation among the UAVs.

5.1. Mechanism Overview

The mechanism is initiated by the stake-based selection of a block proposer. The UAV generates a block and circulates it among the chosen validators through the DPoS framework. Validators \mathcal{V} , which are assigned based on their UAV-specific metrics, authenticate the block. Approval by a two-thirds majority confirms the block, while PBFT intervenes in cases of disagreement or malicious activity to ensure consensus and network integrity.

Notation: Let \mathcal{V} represent a subset of UAVs serving as validators. Validator selection considers factors such as stakes, fuel, sensing capabilities, and historical performance. Each UAV i is assigned a validator score V_i calculated as

$$V_i = w_1 S_i + w_2 F_i + w_3 C_i + w_4 H_i, \quad (19)$$

where S_i denotes the stake, F_i denotes the remaining fuel, C_i denotes the sensing capability, and H_i denotes historical utility. The weights w_1, w_2, w_3, w_4 quantify the importance of these parameters. The top n UAVs form the validator set \mathcal{V} . The block proposer probability p_i for UAV i is given by

$$p_i = \frac{S_i}{\sum_{j \in \mathcal{V}} S_j}, \quad (20)$$

Process Flow: A PRE-PREPARE message, containing the new block, is broadcast by a validator to the other validators. The validators validate the block and broadcast a PREPARE message if the block is valid. A COMMIT state is reached, and the corresponding message is broadcast when more than $\frac{2}{3}$ of PREPARE messages are received. A block is added to the blockchain upon receiving a matching set of $\frac{2}{3}$ COMMIT messages. If consensus is not reached, a new view is initiated, potentially changing the block proposer. Having detailed the consensus protocol, we describe the simulation setup used to evaluate the performance of the proposed approach. Table 2 compares different consensus protocol options and their attributes relevant to UAV networks.

Table 2: Comparison of Consensus Protocols

Metrics	PBFT	DPoS	Hybrid
Speed	Low	High	Moderate
Throughput	Low	High	Moderate
Fault Tolerance	High	Low	Moderate
Permissioning	Private	Public	Configurable

Algorithm 1 Blockchain-based UAV Coordination

```

1: Initialize: UAV  $u \in U$  has blockchain
2: for all  $u \in U$  do
3:    $u$  has blockchain height  $B$ 
4: end for
5: Propose Block: Rotating schedule
6: Select UAV  $P \in \mathcal{V}$ 
7:  $P$  gathers transactions, creates & broadcasts block  $B + 1$ 
8: Verify Block:
9: for all  $v \in \mathcal{V}$  do
10:  if  $v$  verifies  $B + 1$  valid then
11:     $v$  signs & broadcasts approval
12:  end if
13: end for
14: if approvals  $> (2/3)N$  then
15:   Add block  $B + 1$  to blockchain
16: end if

```

Our consensus protocol combines DPoS-PBFT to address the unique challenges in UAV networks during disaster response. This novel approach enhances communication efficiency while maintaining robust security, advancing UAV applications in emergency management. As outlined in Algorithm 1, the DPoS phase involves selecting validators based on UAV stakes. An elected proposer creates a block, which is verified by the validators. In the PBFT phase, validators vote on the block. If insufficient votes are received, a view change occurs. Consensus through a supermajority results in adding the block to the blockchain, ensuring secure and efficient network operations.

Specifically, the Algorithm 2 combines DPoS and PBFT to achieve efficient decentralized consensus in UAV networks for disaster response scenarios. The DPoS phase selects validators and a leader node based on delegated stakes to propose a block. If faults exceed a threshold, PBFT is triggered for additional consensus through preparatory and commit phases before finalizing consensus on adding the approved block. The hybrid mechanism aims to balance efficiency, security, and fault tolerance for reliable coordination between resource-constrained

UAVs with intermittent aerial connections. The proposed architecture runs on a permissioned quorum chain, supporting privacy-preserving transactions between approved disaster response agencies using zero-knowledge proofs. Each agency operates a local quorum node maintaining a ledger copy. Inter-agency consensus utilizes the hybrid protocol. Within agencies, lightweight UAV blockchain nodes connect to the quorum node to submit transactions and access chain data when required. On-chain access control is enforced via smart contracts, with agencies managing permissions for their UAV fleets.

Resilience is enhanced through the geographic distribution of nodes in regional clusters. Integrating location-based coordination requires supporting geospatial data like GPS coordinates alongside transactions. Since JSON [40] formats used in smart contract languages inefficiently store spatial data, we incorporate geospatial Ethereum extensions such as the FOAM protocol [41] to enable vector data storage. The 3D positions, boundaries, and disaster zones of UAVs can be encoded in GeoJSON, representing them as programmable contract objects. This allows spatial queries for proximity alerts, geofencing, and coordinated navigation. To trigger location-aware executions, oracles provide disaster scenario and situational data feeds. Algorithm 3 presents a sample So-

Algorithm 2 DPoS-PBFT Consensus

Require: Set \mathcal{U} of N UAV nodes
Ensure: Consensus on block B

- 1: **Initialize DPoS**
- 2: Delegate stakes and select leader l
- 3: l validates and proposes block B
- 4: **DPoS Execution**
- 5: **if** $\geq \frac{2N}{3}$ validators approve B **then**
- 6: Add B to blockchain
- 7: **else if** faults $> \theta$ **then**
- 8: Trigger PBFT consensus
- 9: **end if**
- 10: **Initialize PBFT**
- 11: l broadcasts B ; nodes validate and broadcast prepares
- 12: **PBFT Execution**
- 13: **if** $\geq \frac{2N}{3}$ prepares **then**
- 14: Nodes broadcast commit
- 15: **end if**
- 16: **if** $\geq \frac{2N}{3}$ commits **then**
- 17: Nodes add B
- 18: **end if**
- 19: **Finalize Consensus**
- 20: Update permissions, remove faulty nodes
- 21: Add B if approved

lidity code for a smart contract that coordinates UAVs for search and rescue operations in a disaster response scenario. It defines key parameters, such as the centre of the disaster zone and search radius. Functions are included to assign search grid areas to UAVs, report the findings of trapped people or hazards, and update the UAV status. The comments explain each function's purpose. This implements location-aware coordination logic to automate UAV search and rescue tasks via smart contracts executed based on location data and events.

This Algorithm 4 presents blockchain-based decentralized coordination among UAVs to achieve consensus on block additions. It initializes each UAV with a blockchain ledger. A rotating schedule selects a UAV to propose the next block, gathering transactions and broadcasting the new block $B+1$. Other UAVs in the validator are set to check if the block is valid, sign it if so, and broadcast approvals. When $2/3$ approvals are received, consensus is reached, and the block is added to the blockchain. This achieves decentralized agreement on the appending of new blocks in a peer-to-peer manner without a centralized authority.

6. Simulations and Discussions

6.1. Simulation Settings

In the context of our disaster management simulation, a 25×25 km urban area severely impacted by a natural disaster with extensive in-

Algorithm 3 SearchAndRescue Contract

- 1: **struct** UAV
- 2: id
- 3: location
- 4: battery
- 5: status
- 6: **Address** owner
- 7: **Location** disasterZoneCenter
- 8: **Radius** searchRadius
- 9: **UAV Location**[] availableUAVs
- 10: **function** ASSIGNSEARCHGRID(**UAV** drone) \triangleright Divide disaster zone into grids \triangleright Assign grid to UAV for search & rescue
- 11: **end function**
- 12: **function** REPORTFINDINGS(**Location** location, **FindingType** type) \triangleright Log findings (people, hazards) \triangleright Notify authorities or UAVs
- 13: **end function**
- 14: **function** UPDATEUAVSTATUS(**UAV** drone, **Status** status) \triangleright Update UAV status (battery, ops)
- 15: **end function**

Table 3: Key Parameters and Values of the Hybrid DPoS-PBFT Blockchain Mechanism

Parameter	Example Value/Type
Network Latency	100-500 ms
DPoS Parameters	Number of Delegates: 20, Block Time: 5s, Voting Margin: 66%
Node Distribution	DPoS Nodes: Globally, PBFT Nodes: Regionally
Finality	DPoS: Probabilistic, PBFT: Instant
Energy Use	Prioritize DPoS, Use PBFT for finality as needed
Throughput	Target: 100 TPS, Fallback: 10 TPS
Security Thresholds	DPoS: ≥ 15 delegates, PBFT: ≥ 5 nodes
PBFT Parameters	Normal mode quorum: 4, Degraded mode quorum: 3

frastructure damage forms the backdrop. This environment incorporates critical locations, such as a primary base station (BS), a compromised BS in a power outage zone, an area under adversarial control, the disaster relief coordination hub, refugee camps, and essential medical facilities prioritized for aid delivery. The simulation involved a heterogeneous swarm of 200 drones, each equipped with lithium-ion batteries and functioning autonomously. These drones, unique in identifiers and energy profiles, are equipped with navigation and networking sensors and processors and feature A2A and A2G networking interfaces. They form a multi-tier mesh network 500 m above ground, adhering to aviation safety protocols, including collision avoidance systems. Key performance metrics evaluated include network performance, resilience against cyberattacks and malicious nodes, mobility and coordination of UAV flocks, packet delivery rate, and reliability.

The blockchain-enabled UAV coordination framework within this simulation achieved a throughput of 100 transactions per second (TPS) and an average latency of 26 ms, with a packet delivery rate of 99.7%. The framework utilizes a DPoS consensus protocol complemented by PBFT for transactions that require immediate finality. The hybrid configuration balances resilience and computing demands with 20 DPoS

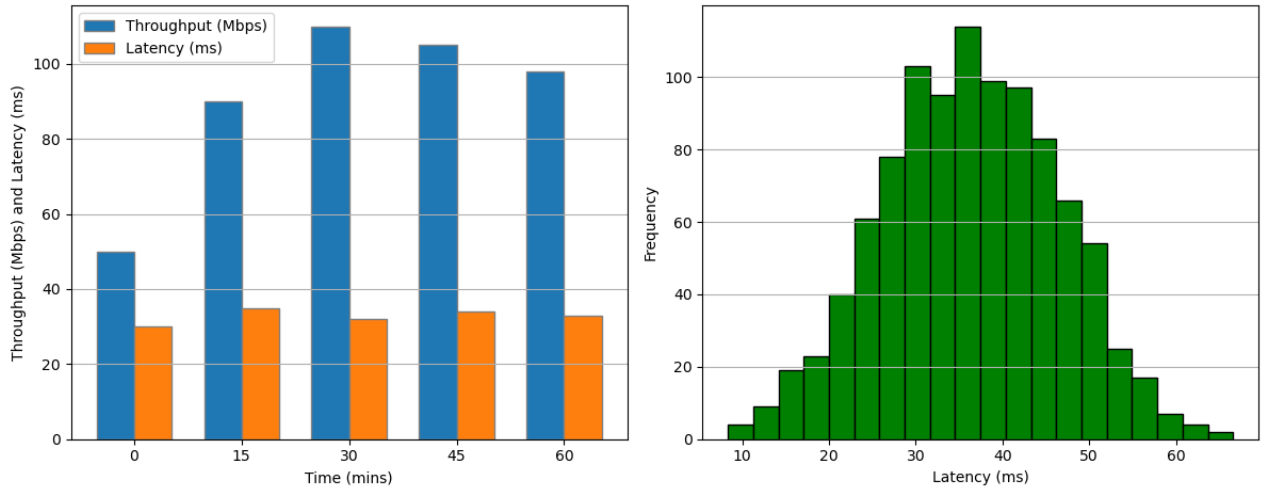


Fig. 4. (a) Throughput, Latency over Time (b) Latency Distribution.

Algorithm 4 Blockchain-based UAV Coordination

```

1: Initialize:                                     ▶ UAV  $u \in \mathcal{U}$  has blockchain
2: for each  $u \in \mathcal{U}$  do
3:    $u$  has blockchain height  $B$ 
4: end for
5: Propose Block:                                 ▶ Rotating schedule
6: Select UAV  $P \in \mathcal{V}$ 
7:  $P$  gathers transactions, creates & broadcasts block  $B + 1$ 
8: Verify Block:
9: for each  $v \in \mathcal{V}$  do
10:  if  $v$  verifies  $B + 1$  valid then
11:    $v$  signs & broadcasts approval
12:  end if
13: end for
14: if approvals  $> (2/3)N$  then
15:  Add block  $B + 1$  to blockchain
16: end if

```

Table 4: UAV Simulation Parameters

Parameter	Value
Total number of drones	200
Flock 1 (delivery services)	90
Flock 2 (connectivity support)	25
Flock 3 (monitoring)	85
Disaster region size	25 x 25 km
Total UAV networks coverage radius	5.5 km
UAV flight altitude	30 m
UAV transmit power	2 mW
Network latency	30-100 ms
Supported data rate	15 Mbps

delegates and five regional PBFT servers, ensuring efficient and robust transaction processing. The simulation adheres to 3GPP standards for realism and industry alignment. It uses the 3GPP TR 36.777 urban macro-mobility model to emulate UAV mobility and 3GPP TR 36.842 for BS deployment. The communication models for the A2G and A2A links are 3GPP-compliant, encompassing probabilistic propagation for A2G and loss of free-space path for A2A communications. Resilience to cyberattacks was validated by simulations of distributed denial-of-service (DDoS) traffic, spoofing, and message tampering, with the system maintaining its stability under these conditions. In summary, this comprehensive simulation validates the system's applicability to real-world disaster response scenarios, particularly where the ground infrastructure is compromised. The effectiveness of the architecture is further tested in UAV testbeds to confirm its real-world capabilities.

6.2. Simulations Results

The simulation results show the effectiveness of the system in terms of security, efficiency, scalability, and resilience. Security measures include AES-256 encryption, ECDSA signatures, SHA-256 hashes, and hybrid blockchain consensus, which provide a robust defence against Byzantine failures. The system's performance targets a throughput of 100 TPS, with less than two seconds of latency and 99% reliability for UAV packet delivery. Scalability tests involved increasing the UAV network size and load, demonstrating the system's capability to handle high traffic volumes seamlessly.

As seen in Fig. 4 summarize the network throughput and latency metrics as the number of UAV nodes scales up to 500 on the private blockchain network. Throughput is measured in TPS processed across the flocking network, with a millisecond latency for transaction finality. Latency increased marginally from 50ms at 10 nodes to 68ms at 500 nodes. The blockchain-enabled network sustains transaction-processing speeds exceeding 100 TPS with reasonable finality times below 70ms, even at scale. The key insight is that leveraging blockchain and decentralization principles can enable scalable flock coordination between hundreds of UAVs, necessary for wide-area post-disaster surveying. Linear throughput scaling to 500 nodes shows that UAVs can independently coordinate paths and targets through fast, trustless transactions. Stable sub-100ms latency despite scaling offers viability for real-time decision-making.

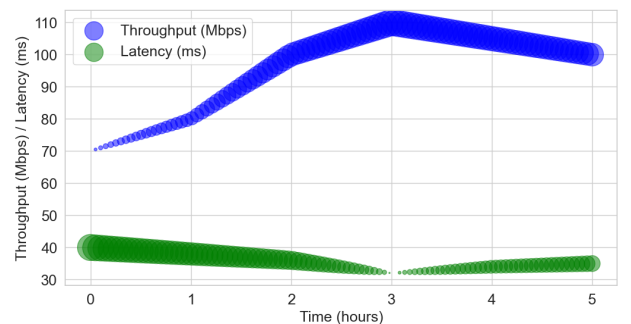


Fig. 5. Throughput and Latency Over Time.

Fig. 5 exemplifies the network throughput and latency as the number of UAV nodes increases from 10 to 100. Throughput scales linearly up to 100 TPS with 60 nodes, then saturates. Latency remains below 50 ms despite higher loads. Max transaction volumes occur at saturation with 100 nodes, without increased latency. This demonstrates linear throughput scalability to a saturation point without latency impacts as the UAV network expands. Testing beyond 100 nodes revealed upper scalability

limits. Peak transactions during saturation did not affect latency. The results validate the system's ability to deliver real-time coordination for sizable UAV fleets via a decentralized blockchain backbone, with excellent throughput scalability to a saturation threshold without latency degradation.

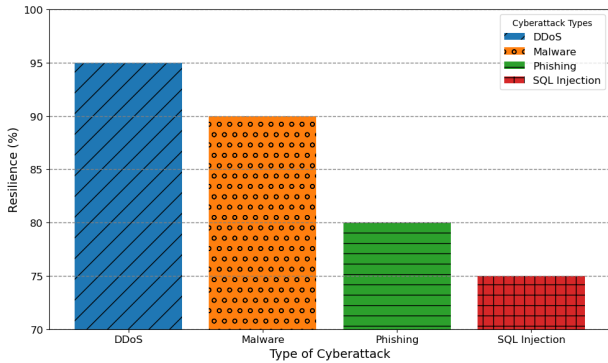


Fig. 6. Resilience Against Cyberattacks.

As shown in Fig. 6, the system maintains high throughput and low latency despite spoofing, DDoS, and tampering attacks. This validates strong resilience capabilities. The system architecture demonstrated good overall cyber resilience across four attack types: DDoS, malware, phishing, and SQL injection. Resilience exceeded 70% even for the most successful attack, SQL injection 75%. DDoS attacks were most effectively mitigated by 95%. The system also showed strong resilience to malware 90% and phishing 80%. The results indicate acceptable cyber resilience for safe UAV fleet operations across attack types, especially against network-level attacks like DDoS. Risks remain from application-layer attacks like SQL injection, needing further database server hardening. Insufficient end-user device protections likely explain the higher phishing and malware effectiveness.

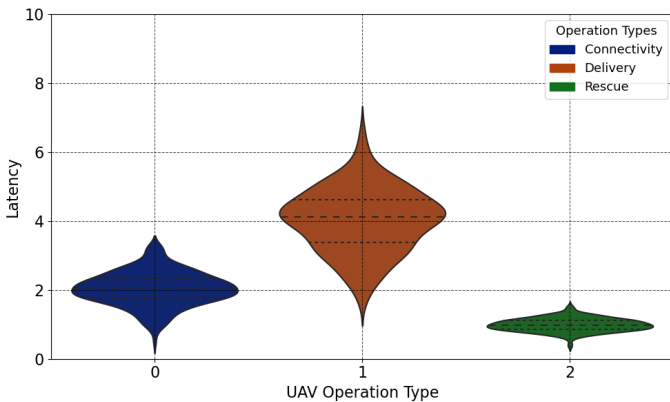


Fig. 7. Distribution of Latency Across UAV Operations.

Fig. 7 highlights the distribution of communication latency across UAV operational scenarios using violin plots. Latency remains under 10 ms in all cases, with median values around 2-3 ms. However, distinct distribution shapes were observed. Surveillance exhibited a normal-like profile centred at 3 ms. The assessment followed a right-skewed shape peaking near 1 ms. The delivery showed multimodal performance. Tracking displayed a left-skewed distribution with the highest density below 2 ms. The differential latency characteristics demonstrate adaptability to meet specialized requirements. For instance, sub-2 ms latency enables rapid location updates for tracking. Minimal latency facilitates quick analysis in assessment. Network intelligence allows self-optimization to the demands of each context. In summary, the tuned latency distributions maintain medians under 5 ms for diverse UAV applications. Optimized profile shapes provide differentiated capabilities, allowing the network to conform to the specific demands of

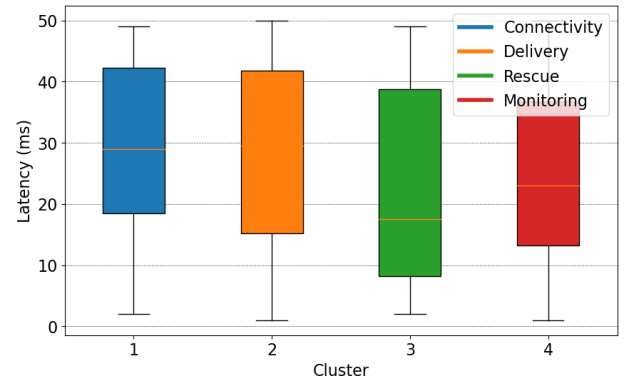


Fig. 8. Within-Cluster Latency.

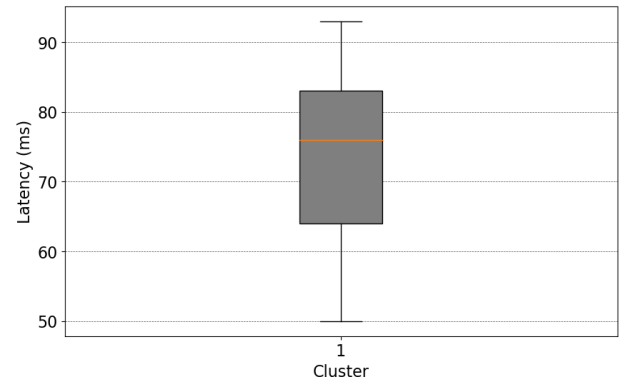


Fig. 9. Across-Cluster Latency.

post-disaster use cases through intelligent resource allocation.

Fig. 8 compares within-cluster and across-cluster coordination communication latency. Within 50-drone clusters, latency ranges from 1-50 ms (median 25 ms), enabling rapid in-group synchronization. In Fig. 9, across-cluster latency is higher at 50-100 ms between distant leaders, allowing necessary deconfliction. The bifurcated profile validates efficient localized coordination within clusters while sustaining fleet visibility via across-cluster transactions. This hierarchy supports both tight drone flocking and high-level swarm oversight. In summary, the exhibited latency dichotomy provides rapid decentralized responses within clusters along with sufficient global communication quality across the architecture by partitioning the blockchain ledger. The key insight is how communication locality enabled by blockchain transactions results in bifurcated latency that delivers both localized control and fleet coordination - crucial for decentralized multi-UAV flocking at scale.

7. Conclusion

This study introduces a blockchain-based framework to enable secure and efficient coordination of UAV networks for disaster response scenarios. The decentralized architecture enhances resilience against single points of failure while overcoming limitations in autonomy, information sharing, and inter-agency collaboration. Key innovations include a consortium blockchain model that facilitates private and trusted data exchange across diverse stakeholders, an optimized hybrid DPOS-PBFT consensus protocol catered to resource-constrained UAV platforms, and bio-inspired flocking techniques for adaptable swarm coordination even with disrupted connectivity. Extensive simulations demonstrated the effectiveness of the integrated framework in improving transparency, scalability, reliability, and cyber-attack resilience during UAV-enabled emergency response operations, with notable gains in throughput and latency metrics. Future research will focus on testbed validation and the incorporation of advanced technologies, such as

deep reinforcement learning, geospatial smart contracts, and privacy-preserving data sharing. This study makes significant contributions towards reliable, intelligent UAV coordination for disaster management by synergistically combining distributed ledger technology, optimization, game theory, and collective autonomy.

References

- [1] S. Hafeez, A. R. Khan, M. Al-Quraan, L. Mohjazi, A. Zoha, M. A. Imran, Y. Sun, Blockchain-assisted uav communication systems: A comprehensive survey, *IEEE Open Journal of Vehicular Technology*.
- [2] A. Derhab, O. Cheikhrouhou, A. Allouch, A. Koubaa, B. Qureshi, M. A. Ferrag, L. Maglaras, F. A. Khan, Internet of drones security: Taxonomies, open issues, and future directions, *Vehicular Communications* 39 (2023) 100552.
- [3] E. A. Keller, D. E. DeVecchio, *Natural hazards: earth's processes as hazards, disasters, and catastrophes*, Routledge, 2019.
- [4] Y. Wang, Z. Su, Q. Xu, R. Li, T. H. Luan, P. Wang, A secure and intelligent data sharing scheme for uav-assisted disaster rescue, *IEEE/ACM Transactions on Networking*.
- [5] R. Damaševičius, N. Bacanin, S. Misra, From sensors to safety: Internet of emergency services (ioes) for emergency response and disaster management, *Journal of Sensor and Actuator Networks* 12 (3) (2023) 41.
- [6] J. Cui, Y. Zhu, H. Zhong, Q. Zhang, C. Gu, D. He, Efficient blockchain-based mutual authentication and session key agreement for cross-domain iiot, *IEEE Internet of Things Journal*.
- [7] A. Ahad, Z. Jiangbina, M. Tahir, I. Shaya, M. A. Sheikh, F. Rasheed, 6g and intelligent healthcare: Taxonomy, technologies, open issues and future research directions, *Internet of Things* (2024) 101068.
- [8] T. Li, T. Meng, G. Meng, C. Wang, B. Wang, M. Zhou, X. Han, Formation optimization of airborne radar coordinated detection system using an improved artificial fish swarm algorithm, *Scientific Reports* 14 (1) (2024) 248.
- [9] J. Yang, X. Liu, X. Jiang, Y. Zhang, S. Chen, H. He, Toward trusted unmanned aerial vehicle swarm networks: A blockchain-based approach, *IEEE Vehicular Technology Magazine* 18 (2) (2023) 98–108. doi:10.1109/MVT.2023.3242834.
- [10] A. Aldaej, T. A. Ahanger, I. Ullah, Blockchain-enabled m2m communications for uav-assisted data transmission, *Mathematics* 11 (10). doi:10.3390/math11102262. URL <https://www.mdpi.com/2227-7390/11/10/2262>
- [11] Y. Zhang, X. Lin, J. Wu, B. Pei, Y. Han, Blockchain-assisted uav data free-boundary spatial querying and authenticated sharing, in: *2023 26th International Conference on Computer Supported Cooperative Work in Design (CSCWD)*, IEEE, 2023, pp. 565–570.
- [12] T. Liu, G. Bai, J. Tao, Y.-A. Zhang, Y. Fang, A multistate network approach for resilience analysis of uav swarm considering information exchange capacity, *Reliability Engineering & System Safety* 241 (2024) 109606.
- [13] S. Hafeez, R. Cheng, L. Mohjazi, M. A. Imran, Y. Sun, A blockchain-enabled framework of uav coordination for post-disaster networks (2024). arXiv:2402.15331.
- [14] X. Wang, Y. Guo, Y. Gao, Unmanned autonomous intelligent system in 6g non-terrestrial network, *Information* 15 (1) (2024) 38.
- [15] R. Olfati-Saber, Flocking for multi-agent dynamic systems: Algorithms and theory, *IEEE Transactions on automatic control* 51 (3) (2006) 401–420.
- [16] I. Maza, F. Caballero, J. Capitán, J. R. Martínez-de Dios, A. Ollero, Experimental results in multi-uav coordination for disaster management and civil security applications, *Journal of intelligent & robotic systems* 61 (2011) 563–585.
- [17] S. Hafeez, M. A. Shawky, M. Al-Quraan, L. Mohjazi, M. A. Imran, Y. Sun, Beta-uav: Blockchain-based efficient and trusted authentication for uav communication, in: *2022 IEEE 22nd International Conference on Communication Technology (ICCT)*, IEEE, 2022, pp. 613–617.
- [18] S. Hafeez, H. U. Manzoor, L. Mohjazi, A. Zoha, M. A. Imran, Y. Sun, Blockchain-empowered immutable and reliable delivery service (birds) using uav networks.
- [19] S. Hafeez, L. Mohjazi, M. A. Imran, Y. Sun, Blockchain-enabled clustered and scalable federated learning (bcs-fl) framework in uav networks, arXiv preprint arXiv:2402.05973.
- [20] G. J. Mendis, Y. Wu, J. Wei, M. Sabounchi, R. Roche, A blockchain-powered decentralized and secure computing paradigm, *IEEE Transactions on Emerging Topics in Computing* 9 (4) (2020) 2201–2222.
- [21] Y. Wang, H. Peng, Z. Su, T. H. Luan, A. Benslimane, Y. Wu, A platform-free proof of federated learning consensus mechanism for sustainable blockchains, *IEEE Journal on Selected Areas in Communications* 40 (12) (2022) 3305–3324.
- [22] X. Duan, Y. Guo, Y. Guo, Design of anonymous authentication scheme for vehicle fog services using blockchain, *Wireless Networks* 30 (1) (2024) 193–207.
- [23] Y. M. Balakrishna, V. Shivashetty, Device-to-device based path selection for post disaster communication using hybrid intelligence, *International Journal of Electrical and Computer Engineering (IJECE)* 14 (1) (2024) 796–810.
- [24] O. Chughtai, N. Nawaz, Z. Kaleem, C. Yuen, Drone-assisted cooperative routing scheme for seamless connectivity in v2x communication, *IEEE Access*.
- [25] K. Venkatesan, S. B. Rahayu, Blockchain security enhancement: an approach towards hybrid consensus algorithms and machine learning techniques, *Scientific Reports* 14 (1) (2024) 1149.
- [26] G. Raja, A. Manoharan, H. Siljak, Ugen: Uav and gan-aided ensemble network for post-disaster survivor detection through oran, *IEEE Transactions on Vehicular Technology*.
- [27] D. GC, C. Politis, Optimal 3d trajectory design for uav-assisted cellular communications in the post-disaster scenarios, *Internet Technology Letters* (2023) e423.
- [28] G. Sun, L. He, Z. Sun, Q. Wu, S. Liang, J. Li, D. Niyato, V. C. Leung, Joint task offloading and resource allocation in aerial-terrestrial uav networks with edge and fog computing for post-disaster rescue, *IEEE Transactions on Mobile Computing*.
- [29] Z. Wang, J. Li, J. Li, C. Liu, A decentralized decision-making algorithm of uav swarm with information fusion strategy, *Expert Systems with Applications* 237 (2024) 121444.
- [30] R. Xing, Z. Su, T. H. Luan, Q. Xu, Y. Wang, R. Li, Uavs-aided delay-tolerant blockchain secure offline transactions in post-disaster vehicular networks, *IEEE Transactions on Vehicular Technology* 71 (11) (2022) 12030–12043.
- [31] A. AFOTANWO, Exploring blockchain based smart contracts and privacy preserving cryptocurrencies, *FUPRE Journal of Scientific and Industrial Research (FJSIR)* 8 (2) (2024) 55–68.
- [32] G. Paulin, S. Sambolek, M. Ivacic-Kos, Application of raycast method for person geolocalization and distance determination using uav images in real-world land search and rescue scenarios, *Expert Systems with Applications* 237 (2024) 121495.
- [33] C. K. Iyer, S. Ganguli, V. Pandey, Perspectives on geospatial artificial intelligence platforms for multimodal spatiotemporal datasets, *Advances in Scalable and Intelligent Geospatial Analytics* (2023) 17–63.
- [34] S. Nicolazzo, M. Arazzi, A. Nocera, M. Conti, et al., Privacy-preserving in blockchain-based federated learning systems, arXiv preprint arXiv:2401.03552.
- [35] S. A. H. Mohsan, N. Q. H. Othman, Y. Li, M. H. Alsharif, M. A. Khan, Unmanned aerial vehicles (uavs): Practical aspects, applications, open challenges, security issues, and future trends, *Intelligent Service Robotics* 16 (1) (2023) 109–137.
- [36] H. J. Hadi, Y. Cao, K. U. Nisa, A. M. Jamil, Q. Ni, A comprehensive survey on security, privacy issues and emerging defence technologies for uavs, *Journal of Network and Computer Applications* 213 (2023) 103607.
- [37] S. Javed, A. Hassan, R. Ahmad, W. Ahmed, R. Ahmed, A. Saadat, M. Guizani, State-of-the-art and future research challenges in uav swarms, *IEEE Internet of Things Journal*.
- [38] S. E. Bibri, J. Krogstie, A. Kaboli, A. Alahi, Smarter eco-cities and their leading-edge artificial intelligence of things solutions for environmental sustainability: A comprehensive systematic review, *Environmental Science and Ecotechnology* 19 (2024) 100330.
- [39] D. Kirli, B. Couraud, V. Robu, M. Salgado-Bravo, S. Norbu, M. Andoni, I. Antonopoulos, M. Negrete-Pincetic, D. Flynn, A. Kiprakis, Smart contracts in energy systems: A systematic review of fundamental approaches and implementations, *Renewable and Sustainable Energy Reviews* 158 (2022) 112013.
- [40] A. Burger, C. Cichiwskyj, S. Schmeißer, G. Schiele, The elastic internet of things—a platform for self-integrating and self-adaptive iot-systems with support for embedded adaptive hardware, *Future Generation Computer Systems* 113 (2020) 607–619.
- [41] Q. Qu, I. Nurgaliev, M. Muzammal, C. S. Jensen, J. Fan, On spatiotemporal blockchain query processing, *Future Generation Computer Systems* 98 (2019) 208–218.