

Uncertainty-Aware Guidance for Target Tracking subject to Intermittent Measurements using Motion Model Learning

Andres Pulido¹, Kyle Volle², Kristy Waters¹, Zachary I. Bell³, Prashant Ganesh⁴ and Jane Shin¹

Abstract—This letter presents a novel guidance law for target tracking applications where the target motion model is unknown and sensor measurements are intermittent due to unknown environmental conditions and low measurement update rate. In this work, the target motion model is represented by a transformer-based neural network and trained by previous target position measurements. This neural network (NN)-based motion model serves as the prediction step in a particle filter for target state estimation and uncertainty quantification. Then this estimation uncertainty is utilized in the information-driven guidance law to compute a path for the mobile agent to travel to a position with maximum expected entropy reduction (EER). The computation of EER is performed in real-time by approximating the probability distribution of the state using the particle representation from particle filter. Simulation and hardware experiments are performed with a quadcopter agent and TurtleBot target to demonstrate that the presented guidance law outperforms two other baseline guidance methods.

I. INTRODUCTION

Target tracking refers to a capability of an agent to estimate a motion model or dynamics of a moving target based on sensor measurements. In many scenarios, target tracking becomes more challenging as sensor measurements become poor or unavailable intermittently. For example, as shown in Figure 1, when a drone (agent) tracks a ground vehicle (target) for reconnaissance, the target may be occluded by obstacles, such as buildings or vegetation, from the agent's sensor field-of-view (FOV). When the measurements are unavailable, the agent can only predict the target position using approximated motion models. Therefore, the agent must plan its path considering the estimated motion model so that the agent can obtain target measurements once the target becomes visible and reduce the uncertainty associated with target estimate.

To improve the time the target is being observed, it is essential to obtain an accurate motion model to predict the target state when sensor measurements are unavailable. The agent can utilize prior observations of the target to train motion models offline; however, recent work demonstrated

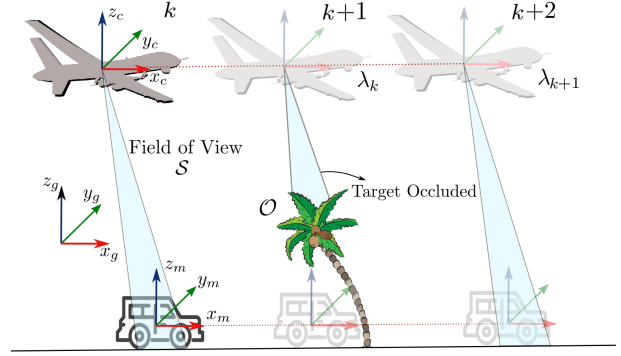


Fig. 1: An example scenario of target tracking with intermittent measurements.

a real-time method to train a motion model network [1] and attention-based deep motion model networks (DMMN) [2] based on the intermittent camera measurements obtained online. In [3] and [4], the authors study dwell-time conditions to find the time that the target can leave the sensor FOV while having a bounded estimation error. However, the agent's guidance approach, which plans the agent's next waypoint to observe the target and reduce the estimation uncertainty, has not been studied in the aforementioned related research that utilize learned motion models.

Information-theoretic approaches have proven effective in planning the agent's next waypoint when onboard sensors need to obtain certain measurements to reduce estimation uncertainty [5], [6]. These information-driven planning approaches find the best action, or waypoint, for the agent that gives the highest expected information gain with respect to the measurements at a future time step. Additionally, due to its high computational complexity, particle filters have been used to approximate the probability distributions used in the computation [7]–[10]. These information-driven planning approaches implemented with particle filters have been proven to be effective in other applications, including simultaneous localization and mapping (SLAM) [11]. Another information-based tracking approach is demonstrated in [12], where the authors use optimal information gain to track a target with multiple agents; however, [12] assumes that the road network, along which the targets move, is known so that the cost function can use this knowledge on the road network to find the waypoints to maximize the information gain and avoid collisions with other agents.

In this letter, a novel real-time, image-based uncertainty-aware guidance law is proposed to track a moving target,

¹Andres Pulido, Kristy Waters, and Jane Shin are with the department of Mechanical and Aerospace Engineering, University of Florida, Gainesville, FL 32611 {andrespulido, watersk, jane.shin}@ufl.edu

²Kyle Volle was previously affiliated with University of Florida and is now with Torch Technologies, 6 11th Ave Suite F-1, Shalimar, FL 32579 kvolle@torchtechnologies.com

³Zachary I. Bell is with Air Force Research Lab, 203 Eglin Blvd, Eglin AFB, FL 32542 zachary.bell.10@us.af.mil

⁴Prashant Ganesh was previously affiliated with University of Florida and now is with EpiSci, 13025 Danielson St Ste #106, Poway, CA 92064 prashantganesh@episcisci.com

with unknown dynamics model, subject to occlusions caused by unknown environmental conditions and physical limitations of the camera FOV (Problem Statement in Section II). This novel approach utilizes a transformer-based DMMN in a particle filter estimator to predict the state of a moving target, whose uncertainty is then utilized by a following novel information-driven planning algorithm that computes the path for the mobile agent to reduce the uncertainty by maximizing the expected entropy reduction (EER). A sampling method is developed to estimate the EER using a subset of the particles and for the DMMN to enable real-time hardware demonstration of the framework (described in Sections III and IV). This proposed uncertainty-aware guidance law for target tracking is then compared to other baseline approaches (Section V). The code for this paper has been open sourced.¹

II. PROBLEM STATEMENT

This work considers the problem of finding a guidance law of an aerial agent that is tasked with tracking a moving target on the ground. The agent is equipped with a fixed downward-facing camera that uses images to measure the position target. The agent is assumed to operate at a constant height such that the projected geometry of the camera’s field-of-view (FOV) remains constant. The target is moves along an unknown road network, which is unknown to the agent and is learned using the DMMN from measurements available *a priori*. To achieve the tracking objective, the agent uses the DMMN-based particle filter to estimate the target’s current position and predict the future position at any time. Using these predictions, the agent approximates the guidance law that will minimize the DMMN-based particle filter future uncertainty.

The workspace is defined as a 3D Euclidean space, $\mathcal{W} \subset \mathbb{R}^3$, in which three coordinate frames are defined as shown in Figure 2. The inertial frame is denoted by \mathcal{F}_g and defined with an arbitrarily selected origin g with the basis $\{x_g, y_g, z_g\}$. The agent’s camera frame, \mathcal{F}_c , is defined with the origin at the principal point of the camera, denoted by c . The basis of \mathcal{F}_c is $\{x_c, y_c, z_c\}$, where the z_c -axis is along the viewing direction and collinear with the optical axis. The mobile target frame, denoted by \mathcal{F}_m , has an origin located at the center of the target, denoted as m , with the basis $\{x_m, y_m, z_m\}$. The target is only moving along the road network on $x_g y_g$ -plane, denoted by $\mathcal{P} \subset \mathbb{R}^2$. The projected camera sensor FOV on is denoted by $\mathcal{S} \subset \mathcal{P}$.

Based on the aforementioned assumptions, the target state is defined by $\mathbf{x} = [x \ y]^\top \in \mathcal{P}$ with respect to \mathcal{F}_g . The center of projected sensor FOV \mathcal{S} , which is also the agent’s $x_g y_g$ position, is defined by $\mathbf{s} = [x_s \ y_s]^\top \in \mathbb{R}^2$. The unknown area where the target is occluded is denoted by $\mathcal{O} \subset \mathcal{P}$, i.e., the target is occluded when $\mathbf{x} \in \mathcal{O}$. The target will be observed if and only if $\mathbf{x} \in \mathcal{S} \cap \mathcal{O}^c$. When the target is observed, the agent obtains a measurement of the target state at discrete time step $k \in \mathbb{N}_0$, denoted by $\mathbf{z}_k = [\tilde{x}_k \ \tilde{y}_k]^\top \subset \mathcal{P}$, where \tilde{x}_k

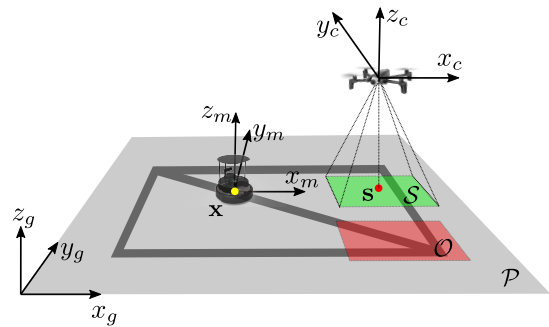


Fig. 2: A schematic of the workspace and coordinates.

and \tilde{y}_k are the estimated target position in \mathcal{F}_g at k . A state’s value at time step k is denoted by $(\cdot)_k$, and the set of state’s value from time step k_1 to $k_2 > k_1$ is denoted by $(\cdot)_{k_1:k_2}$.

The sensor measurement model \mathbf{h} is assumed to be probabilistic and known, denoted by

$$\mathbf{z}_k = \mathbf{h}(\mathbf{x}_k, \mathbf{n}_k) \quad (1)$$

where \mathbf{n}_k denotes a random noise from a known distribution. A set of measurements taken from time step k_1 to $k_2 > k_1$ is denoted by $\mathbf{z}_{k_1:k_2}$. The unknown motion model is represented by

$$\mathbf{x}_k = \mathbf{f}(\mathbf{x}_{k-1}, \mathbf{v}_{k-1}) \quad (2)$$

where \mathbf{v}_{k-1} is an unknown process noise. The objective of the guidance law is to find the future waypoint of an agent so that target tracking uncertainty, i.e., the uncertainty in target state estimation, is minimized.

III. UNCERTAINTY-AWARE GUIDANCE WITH MOTION MODEL LEARNING

In order to learn the motion model of the target, the presented method uses a transformer-based DMMN (Section III-A), which is then inserted in target state estimation by approximating the probability distribution using particles (Section III-B). Then, the proposed guidance law computes the next waypoint to reduce the target state estimation uncertainty using expected entropy reduction (Section III-C).

A. Transformer-based Target Motion Model Learning

The target’s motion model is assumed unknown to the tracking agent; however, the motion model can be trained using previous measurements of the target. In this letter, the motion model is represented by a transformer-based neural network [13] and trained offline using position histories. The network takes in a set of K_{in} position histories, $\mathbf{x}_{(k-K_{in}):k}$, for $k \in \{K_{in}, K_{in} + 1, \dots\}$ and outputs a future position of the target \mathbf{x}_{k+K} . By default, the network predicts a single time step into the future, but by appending the prediction to the input and feeding it through the network again, the tracking agent can predict the targets future position over an arbitrary time-horizon.

The network itself is comprised of a position encoder, a multi-head transformer encoder, and a linear decoder. The position encoder associates each data point of the input with

¹<https://github.com/andrespulido8/info-driven-guidance>

a relative time stamp, allowing the model to handle missing data values. The transformer encoder takes the time series data and the encoded time stamps and maps them to points in a high-dimensional feature space. The decoder takes these points and maps them to a predicted position. Before data is fed into the network, each time series is centered to add translation invariance. This procedure helps ensure that the network learns to predict from the changes in pose within each history rather than overfitting to the road network.

B. Target State Estimation using Particle Filter

The target state can be recursively estimated using Bayesian inference. Specifically, the target state is estimated through two steps. The first step is called prediction, which computes

$$p(\mathbf{x}_k | \mathbf{z}_{1:k-1}) = \int p(\mathbf{x}_k | \mathbf{x}_{k-1})p(\mathbf{x}_{k-1} | \mathbf{z}_{1:k-1})d\mathbf{x}_{k-1} \quad (3)$$

where $p(\mathbf{x}_k | \mathbf{x}_{k-1})$ represents how the target state transitions, corresponding to the motion model in (2). In this letter, a transformer-based DMMN is developed to compute this motion model as described in section III-A. The next step is called update, represented as

$$p(\mathbf{x}_k | \mathbf{z}_{1:k}) \propto p(\mathbf{z}_k | \mathbf{x}_k)p(\mathbf{x}_k | \mathbf{z}_{1:k-1}) \quad (4)$$

where the probability density function $p(\mathbf{z}_k | \mathbf{x}_k)$ is computed using the measurement model in (1). It is assumed that $\mathbf{z}_k \sim \mathcal{N}(\mathbf{x}_k, \Sigma)$ and the covariance matrix $\Sigma \in \mathbb{R}^{2 \times 2}$ is known.

Considering the non-linearity of the target motion model, the target state is estimated using a particle filter. In the particle filter, the probability density functions on the target state is estimated using sampling techniques [8]. At time step $k - 1$,

$$p(\mathbf{x}_{k-1} | \mathbf{z}_{1:k-1}) \approx \sum_{i=1}^N w_{k-1}^{(i)} \delta(\mathbf{x}_{k-1} - \mathbf{x}_{k-1}^{(i)}) \quad (5)$$

where $\delta(\cdot)$ is the Dirac delta function and N is the number of particles. The weights are constrained by $\sum_{i=1}^N w_k^{(i)} = 1$.

C. EER-based Guidance Law

This letter proposes a guidance law for target tracking based on EER that can be computed in real-time onboard an aerial drone. Since entropy is a function of the probability density function of target state estimation, the presented work approximates entropy using sampling-based approximation represented in (5). From [7], the entropy of target state estimation can be approximated by

$$H(p(\mathbf{x}_k | \mathbf{z}_{1:k})) \approx \log \left(\sum_{i=1}^N p(\mathbf{z}_k | \mathbf{x}_k^{(i)})w_{k-1}^{(i)} \right) - \sum_{i=1}^N \log \left(p(\mathbf{z}_k | \mathbf{x}_k^{(i)}) \left(\sum_{j=1}^N p(\mathbf{x}_k^{(i)} | \mathbf{x}_{k-1}^{(j)})w_{k-1}^{(j)} \right) \right) w_k^{(i)} \quad (6)$$

When target measurements are unavailable, based on [10], the entropy can be approximated by the particles of the prior distribution as

$$H(p(\mathbf{x}_k | \mathbf{z}_{1:k-1})) \approx - \sum_{i=1}^N \log \left(\sum_{j=1}^N p(\mathbf{x}_k^{(i)} | \mathbf{x}_{k-1}^{(j)})w_{k-1}^{(j)} \right) w_{k-1}^{(i)} \quad (7)$$

In the guidance law, the expected value of entropy reduction should be computed as a function of the agent's future waypoint. Let us denote the agent's waypoint at time step $k + K$ as λ_{k+K} , where $K \in \mathbb{N}$ is a user-selected constant representing the time step horizon to plan the next waypoint. Also, denote $\hat{\mathbf{z}}_{k+K}$ as the measurement obtained at λ_{k+K} , and $\hat{\mathbf{x}}_{k+K}$ as the updated target state estimation. The information gain is set as the entropy reduction, which is represented as

$$I(\hat{\mathbf{z}}_{k+K}, \lambda_{k+K}) = H(p(\mathbf{x}_k | \mathbf{z}_{1:k})) - H(p(\hat{\mathbf{x}}_{k+K} | \mathbf{z}_{1:k}, \hat{\mathbf{z}}_{k+K}, \lambda_{k+K})) \quad (8)$$

Then, the expected information gain (or EER) is computed by integrating over all possible measurements $\hat{\mathbf{z}}_{k+K}$, which is represented by

$$EER(\lambda_{k+K}) = \mathbb{E}_{\hat{\mathbf{z}}_{k+K}} [I(\lambda_{k+K})] = \int_{\hat{\mathbf{z}}_{k+K}} p(\hat{\mathbf{z}}_{k+K} | \lambda_{k+K}) I(\hat{\mathbf{z}}_{k+K}, \lambda_{k+K}) d\hat{\mathbf{z}}_{k+K} \quad (9)$$

Since the computational complexity of EER approximation grows exponentially to the number of particles N in (5), it becomes computationally expensive to run onboard a drone. Specifically, the entropy computation takes significant time due to exponential complexity. Therefore, the probability density function $p(\mathbf{x}_k | \mathbf{z}_{1:k+K})$ is approximated by sampling $N_H \leq N$ particles to reduce computation time. The number of particles sampled for entropy computation is denoted by N_H . These N_H particles are uniformly sampled from $p(\mathbf{x}_k | \mathbf{z}_{1:k-1})$ to make sure the distribution keeps the same shape. Therefore, if $\hat{\mathbf{z}}_{k+K} \in \mathcal{S} \cap \mathcal{O}^c$ at $k + K$, then

$$H(p(\hat{\mathbf{x}}_{k+K} | \mathbf{z}_{1:k}, \hat{\mathbf{z}}_{k+K}, \lambda_{k+K})) \approx \log \left(\sum_{i=1}^{N_H} p(\hat{\mathbf{z}}_{k+K} | \hat{\mathbf{x}}_{k+K}^{(i)})w_k^{(i)} \right) - \sum_{i=1}^{N_H} \log \left(p(\hat{\mathbf{z}}_{k+K} | \hat{\mathbf{x}}_{k+K}^{(i)}) \sum_{j=1}^{N_H} p(\hat{\mathbf{x}}_{k+K}^{(i)} | \mathbf{x}_k^{(j)})w_k^{(j)} \right) \hat{w}_{k+K}^{(i)} \quad (10)$$

and otherwise, i.e., $\hat{\mathbf{z}}_{k+K} \notin \mathcal{S} \cap \mathcal{O}^c$ at $k + K$,

$$H(p(\hat{\mathbf{x}}_{k+K} | \mathbf{z}_{1:k}, \hat{\mathbf{z}}_{k+K}, \lambda_{k+K})) \approx - \sum_{i=1}^{N_H} \log \left(\sum_{j=1}^{N_H} p(\hat{\mathbf{x}}_{k+K}^{(i)} | \mathbf{x}_k^{(j)})w_k^{(j)} \right) w_k^{(i)} \quad (11)$$

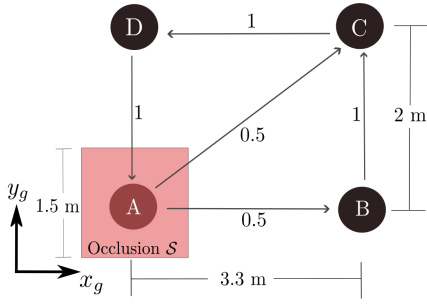


Fig. 3: Markov chain-like road network model used in experiments.

EER takes the expectation of the information gain over all the possible measurements as shown in (9). In order to reduce computation time, the number of particles to approximate the probability density function of $\hat{\mathbf{z}}_{k+K}$ is denoted by N_M and is a user-defined parameter. In the expectation calculation, N_M measurements are considered. Specifically, each of N_H particles passes through the measurement model to consider N_M possible measurements. In other words, from (1), each particle $\mathbf{x}_{k+K}^{(i)}$ for $i = 1, \dots, N_H$, the expected measurements

$$\hat{\mathbf{z}}_{k+K}^{(j)} = \mathbf{h}(\mathbf{x}_{k+K}^{(i)}, \mathbf{n}_k), \quad (12)$$

for $j = 1, 2, \dots, N_M$, are used to compute the expectation in (9). Therefore, the EER is computed using the particle-based entropies derived before,

$$\begin{aligned} EER(\lambda_{k+K}) &\approx H(p(\mathbf{x}_k | \mathbf{z}_{1:k})) \\ &- \sum_{j=1}^{N_M} H(p(\hat{\mathbf{x}}_{k+K} | \mathbf{z}_{1:k}, \hat{\mathbf{z}}_{k+K}, \lambda_{k+K})) p(\hat{\mathbf{z}}_{k+K}^{(j)} | \hat{\mathbf{x}}_{k+K}) \end{aligned} \quad (13)$$

Then, the proposed guidance law computes the waypoint, or goal position, at k such that the EER is maximized,

$$\lambda_k = \arg \max_{\lambda_{k+K} \in \mathcal{A}_{k+K}} EER(\lambda_{k+K}) \quad (14)$$

where \mathcal{A}_{k+K} is the set of possible waypoints for the agent at $k + K$ given the dynamics of the agent.

IV. EXPERIMENT SETUP

The target TurtleBot follows a road network, which is modeled as a Markov chain. As shown in Figure 3, each node from A to D corresponds to some landmarks, and the target can move from one node to another based on the transitioning probability, denoted in the edges in the Figure. This Markov chain-like road network model is unknown to the agent, and therefore, learned using the DMMN (Section III-A). Figure 3 also shows the dimensions of the road network and where the occlusion is located. Note that the occlusion is located in node A where the stochastic decision of the next node takes place.

This work is validated on hardware platforms at the Autonomous Vehicles Lab (AVL) located at the UF REEF.

TABLE I: Algorithm parameters used in simulation and hardware experiments

Parameter	Description	Value
N	Number of samples used for prior approximation (particles)	500
N_H	Number of samples used for entropy and EER computation	25
N_M	Number of future measurements considered in EER computation per sample	1
K_{in}	Number target state histories input to transformer-based motion model	10
K	Time step horizon for waypoint planning	5
a	Multinomial resampling threshold	0.9
b	Uniform resampling threshold	0.3

A 11m x 5.5m flight space equipped with a motion capture system with 12 cameras is used to validate the true positions of the agent and target vehicles. The TurtleBot is equipped with an Intel NUC7i7 computer and programmed to follow the road network. The quadcopter (Figure 4b) also has a NUC7i7 receiving the velocity commands from a computer running the particle filter along with the NN for predicting next target states, and the information-driven guidance. To be able to compute the filter with the NN, and the information-driven guidance in real time, they are run at 3 Hz and 2.5 Hz respectively. To localize itself and track the desired positions, the quadcopter computer runs the REEF Estimator and REEF Control [14] as well as a DNN adaptive portion of the controller that reduces disturbances, based on [15]. Before the hardware experiments, the implemented algorithms are tested in the Gazebo simulator (Figure 4a), which is available as open-sourced code¹. The hyper-parameters chosen in the simulation and in hardware are shown in Table I.




Fig. 4: (a) Gazebo simulation and (b) hardware setup of the quadcopter agent and TurtleBot target.

V. RESULTS

A. Benchmark Comparison Setup

The novel tracking and guidance method presented in Section III is compared with two other guidance methods as baselines. For all experiments, the aim is to reduce the tracking error, estimation error, and uncertainty of the particle filter. The presented novel guidance law is referred to as DMMN-based EER (DMMN-EER), for convenience. The DMMN-EER computes the next waypoint as the position of the maximum EER at the future $k + K$ time step as shown in (14).

The first baseline guidance method with which to compare the DMMN-EER is referred to as Lawnmower and Tracking (LAWN). LAWN computes the next waypoint as the position of the last target measurement, \mathbf{z}_k . If a target measurement is not available, LAWN outputs a lawnmower path (boustrophedon pattern) that covers the area of interest in \mathcal{P} . This guidance law attempts to track the target without a target state estimation algorithm. The second baseline method is referred to as Particle Filter Weighted Mean (PFWM). PFWM computes the next waypoint as the estimated target position at k using the weighted mean of the particle filter, denoted by

$$\mu_k = \sum_{i=1}^N w_k^{(i)} \mathbf{x}_k^{(i)} \quad (15)$$

Three metrics are used to compare the performance among the three guidance methods described above. First, the tracking error, e , is defined by the xy -distance between the agent and target on \mathcal{P} , i.e.,

$$e = \|\mathbf{s}_k - \mathbf{x}_k\|_2 \quad (16)$$

Second, the estimation error, \tilde{e} , is defined by the distance between the the actual target position and the estimated target position computed by the weighted mean of the particle filter, i.e.,

$$\tilde{e} = \left\| \sum_{i=1}^N w_k^{(i)} \mathbf{x}_k^{(i)} - \mathbf{x}_k \right\|_2 \quad (17)$$

Third, the determinant of the covariance matrix, $\det(\Sigma_k)$, is used to measure the target estimation uncertainty at time k . The covariance matrix of the particle states is computed by taking the sum of the difference between each particle and the weighted mean, i.e.,

$$\Sigma_k = \left(\sum_{i=1}^N w_k^{(i)} (\mu_k - \mathbf{x}_k^{(i)}) \right) \left(\sum_{i=1}^N w_k^{(i)} (\mu_k - \mathbf{x}_k^{(i)}) \right)^\top \quad (18)$$

B. Motion Model Learning Results

The DMMN model, presented in Section III-A, is first implemented and tested in order to demonstrate that the motion model can accurately propagate the target state. The road network described in Figure 3 is used for the demonstration, and the DMMN is trained using target's position data obtained from an hour long run. The resulted DMMN is shown in Figure 5. The figure compares the predicted change in position from DMMN (in red) and the actual change in position over a time step (in blue). The actual path of the target is illustrated in black dotted line. From Figure 5, the results show that DMMN can propagate the state of the target close to the actual road network.

Additionally, the prediction performance of the DMMN is compared to a baseline motion model to demonstrate the effectiveness of DMMN in state estimation. The baseline motion model estimates the target's next position using an estimated velocity computed by the change in observed position from when the target was in the FOV. In initialization

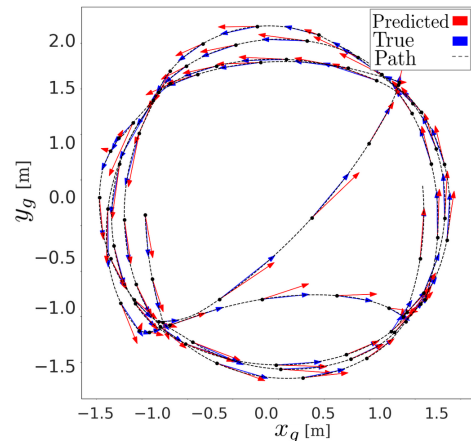


Fig. 5: The predicted target positions from the implemented DMMN.

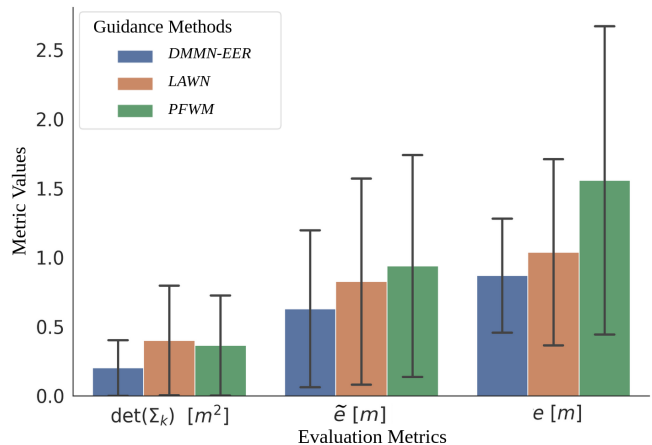


Fig. 6: Target tracking and estimation performance comparison among the DMMN-EER (presented), LAWN and PFWM (baseline) guidance methods.

or resampling. This velocity is randomly sampled from a range of $[0, 0.7]$ m/s. In this comparison, both the DMMN and the baseline motion model run with a guidance method that commands the agent to move to the true position of the target. The experiments consist of the identical duration (1.5 mins) and setup. As a result, the DMMN results in the estimation error of $\tilde{e} = 0.123$ m, while the baseline motion model results in $\tilde{e} = 0.511$ m. This result clearly shows that the DMMN helps achieving a lower error in estimation.

C. Experiment Results

For a benchmark comparison of guidance approaches, each experiment is designed for the agent to track the target for approximately 1.5 minutes using the hardware setup described in Section IV. For each guidance method, the identical experiment is performed three times to obtain average values of performance metrics. All three guidance methods use DMMN as an estimation method. In Figure 6, the target tracking performance is compared using the three metrics defined in V-A. The figure shows the DMMN-

EER method outperforms the other two baseline methods in each of the three quantitative evaluations metrics. When compared with the LAWN and PFWM methods, the DMMN-EER method achieves the smallest state and tracking error with the lowest uncertainty in the particle distribution.

The advantage of DMMN-EER, which is to effectively reduce target tracking uncertainty with intermittent measurements, is highlighted in Figure 7. In the figure, the estimation error over time of a single run is plotted, where the red vertical lines are the times when the target is occluded, and black vertical lines are the times where the target is not inside the FOV. As shown in the figure, the DMMN-EER method has a lower estimation error over time, \tilde{e} , compared to the LAWN and PFWM methods. Moreover, it is noteworthy that the DMMN-EER can reduce \tilde{e} more quickly than the other two when the target escapes the unknown occlusion zone. For all methods, the figure shows the error is increased inside and near the occlusion zones. While LAWN and PFWM still has high \tilde{e} right after the occlusion, DMMN-EER reduces \tilde{e} efficiently because the EER-based approach can command the agent to move to the position that the target is most probable to be located at, based on the prediction from DMMN. Furthermore, the computation is done online by approximating the probability distribution using particle concepts inside DMMN-EER.

VI. CONCLUSION

This letter presented a novel guidance law for target tracking applications where the target motion model is unknown and sensor measurements are intermittent. The target's motion model is modeled as an attention-based deep neural network and trained using previous measurements. Then, this trained deep motion model network (DMMN) is used in the prediction step of a particle filter estimating the target state. The information-driven guidance law calculates the next goal position for the agent to achieve the maximum expected entropy reduction on target state estimation. Hardware experiments are conducted to compare the guidance method to other two baseline methods. The experiment results show that the presented novel guidance method reduces the target state estimation and tracking errors and estimation uncertainty.

For future work, the authors aim to explore how this uncertainty-aware guidance approach can be extended to a multi-target tracking problem using a multi-agent system. In this extension, efficient ways of splitting the available computation resources will be considered, while considering the assignment problem between targets and agents. Additionally, the authors plan to incorporate trajectory planning algorithms to generate realistic trajectories towards the desired goal pose selected by the EER computation by taking into account other constraints, such as obstacles.

ACKNOWLEDGMENT

This work was supported by the Task Order Contract with the Air Force Research Laboratory, Munitions Directorate at Eglin AFB, AFOSR under Award FA8651-22-F-1052 and

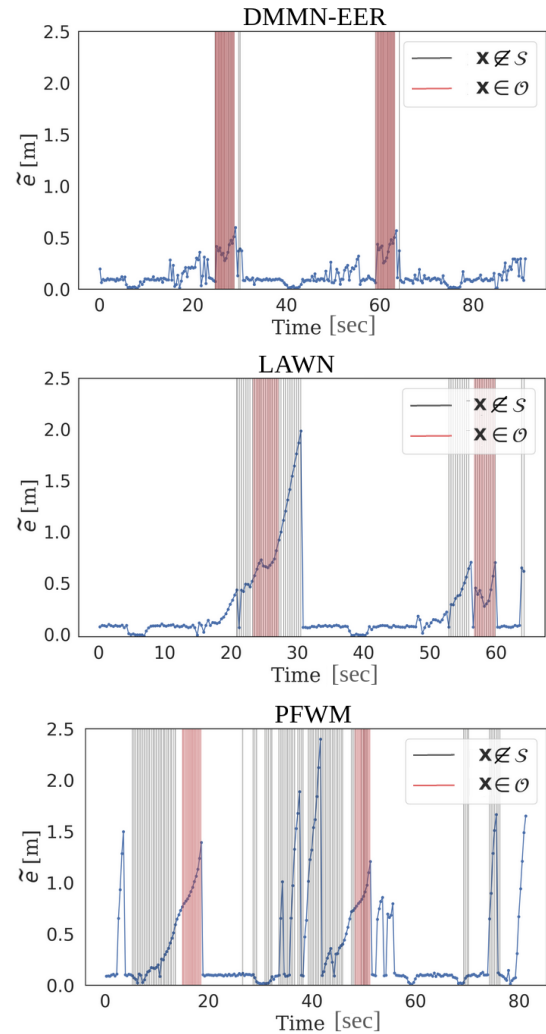


Fig. 7: Estimation error (\tilde{e}) over time for a single run of the DMMN-EER (presented), LAWN and PFWM (baseline) guidance methods.

FA8651-23-1-0003. The authors would like to thank Jared Paquet for assisting in running the hardware experiments in the Autonomous Vehicle Lab (AVL) at the UF REEF.

REFERENCES

- [1] A. Parikh, R. Kamalapurkar, and W. E. Dixon, "Target Tracking in the Presence of Intermittent Measurements via Motion Model Learning," *IEEE Transactions on Robotics*, vol. 34, no. 3, pp. 805–819, 2018.
- [2] Z. I. Bell, R. Sun, K. Volle, P. Ganesh, S. A. Nivison, and W. E. Dixon, "Target Tracking Subject to Intermittent Measurements Using Attention Deep Neural Networks," *IEEE Control Systems Letters*, vol. 7, pp. 379–384, 2023.
- [3] C. G. Harris, Z. I. Bell, R. Sun, E. A. Doucette, J. Willard Curtis, and W. E. Dixon, "Target Tracking in the Presence of Intermittent Measurements by a Network of Mobile Cameras," in *2020 59th IEEE Conference on Decision and Control (CDC)*, 2020, pp. 5962–5967.
- [4] M. J. McCourt, Z. I. Bell, and S. A. Nivison, "Passivity-Based Target Tracking Robust to Intermittent Measurements," in *2022 American Control Conference (ACC)*, June 2022, pp. 1626–1631.
- [5] W. Lu, G. Zhang, and S. Ferrari, "A comparison of information theoretic functions for tracking maneuvering targets," in *2012 IEEE Statistical Signal Processing Workshop (SSP)*, 2012, pp. 149–152.

- [6] J. Shin, S. Chang, J. Weaver, J. C. Isaacs, B. Fu, and S. Ferrari, "Informative Multiview Planning for Underwater Sensors," *IEEE Journal of Oceanic Engineering*, vol. 47, no. 3, pp. 780–798, July 2022.
- [7] Y. Boers, H. Driessen, A. Bagchi, and P. Mandal, "Particle filter based entropy," in *2010 13th International Conference on Information Fusion*, July 2010, pp. 1–8.
- [8] S. Thrun, W. Burgard, and D. Fox, *Probabilistic robotics*. Cambridge, Mass.: MIT Press, 2005.
- [9] G. Rui and M. Chitre, "Path Planning for Bathymetry-aided Underwater Navigation," in *2018 IEEE/OES Autonomous Underwater Vehicle Workshop (AUV)*, Nov. 2018, pp. 1–6, iSSN: 2377-6536.
- [10] P. Skoglar, U. Orguner, and F. Gustafsson, "On information measures based on particle mixture for optimal bearings-only tracking," in *2009 IEEE Aerospace conference*. Big Sky, MT, USA: IEEE, Mar. 2009, pp. 1–14. [Online]. Available: <http://ieeexplore.ieee.org/document/4839487/>
- [11] C. Stachniss, G. Grisetti, and W. Burgard, "Information gain-based exploration using rao-blackwellized particle filters." in *Robotics: Science and systems*, vol. 2, 2005, pp. 65–72.
- [12] J.-P. Ramirez-Paredes, E. A. Doucette, J. W. Curtis, and N. R. Gans, "Distributed information-based guidance of multiple mobile sensors for urban target search," *Autonomous Robots*, Feb. 2018.
- [13] A. Vaswani, N. Shazeer, N. Parmar, J. Uszkoreit, L. Jones, A. N. Gomez, L. Kaiser, and I. Polosukhin, "Attention is all you need," *CoRR*, vol. abs/1706.03762, 2017. [Online]. Available: <http://arxiv.org/abs/1706.03762>
- [14] J. H. Ramos, P. Ganesh, W. Warke, K. Volle, and K. Brink, "REEF Estimator: A Simplified Open Source Estimator and Controller for Multirotors," in *2019 IEEE National Aerospace and Electronics Conference (NAECON)*, July 2019, pp. 606–613, iSSN: 2379-2027.
- [15] R. Sun, M. L. Greene, D. M. Le, Z. I. Bell, G. Chowdhary, and W. E. Dixon, "Lyapunov-based real-time and iterative adjustment of deep neural networks," *IEEE Control Systems Letters*, vol. 6, pp. 193–198, 2022.