

Role of Reconfigurable Intelligent Surfaces in 6G Radio Localization: Recent Developments, Opportunities, Challenges, and Applications

Anum Umer, Ivo Mürsepp, Muhammad Mahtab Alam, *Senior Member, IEEE*,
Henk Wymeersch, *Senior Member, IEEE*

Abstract—Reconfigurable intelligent surfaces (RISs) are seen as a key enabler low-cost and energy-efficient technology for 6G radio communication and localization. In this paper, we aim to provide a comprehensive overview of the current research progress on the RIS technology in radio localization for 6G. Particularly, we discuss the RIS-assisted radio localization taxonomy and review the studies of RIS-assisted radio localization for different network scenarios, bands of transmission, deployment environments, as well as near-field operations. Based on this review, we highlight the future research directions, associated technical challenges, real-world applications, and limitations of RIS-assisted radio localization.

Index Terms—6G, Localization, Reconfigurable Intelligent Surfaces, RIS.

I. INTRODUCTION

Reconfigurable intelligent surfaces (RISs) are advanced metasurfaces designed with the remarkable capability of being able to be reprogrammed to alter their electromagnetic properties and functionalities according to specific requirements [1]. These intelligent surfaces enable dynamic control over the reflection, transmission, and absorption of electromagnetic waves, allowing for unprecedented flexibility and adaptability in manipulating wireless signals and optimizing wireless communication systems. Through their programmability, RISs empower researchers and engineers to explore a wide range of applications, including wireless communication networks, smart environments, Internet of Things (IoT) connectivity, radar systems, and more [2]. By harnessing the potential of RIS technology, we can revolutionize the way we interact with and shape the electromagnetic world around us. They provide the ability to control and program the wireless communication channel, making it a highly versatile tool for wireless communication [3]. This feature makes RISs favorable for radio communication and localization since we can control the illumination of non-line-of-sight (NLoS) areas where direct

signaling from the base station (BS) is not possible. Moreover, radio localization typically requires more than one anchor to function, in contrast, RISs offer a cost-effective and energy-efficient solution to replace additional BSs and relays [4]. This is due to the simpler hardware implementation of RISs, which are easier to deploy and maintain. RISs, with their limited power requirements, can be installed on surfaces like walls, billboards, or even unmanned aerial vehicles for emergency services [5].

Some key features make RIS suitable for use in wireless networks, besides reconfigurability, such as being a low-cost solution for enhancing wireless communication systems. RIS can be fabricated using low-cost materials such as printed circuit boards, making it affordable for widespread deployment [6]. It can significantly reduce the energy consumption of wireless communication systems. By reflecting and focusing the signal towards the intended receiver, RIS can reduce the need for high-power transmitters and increase the energy efficiency of the system [7]. It can mitigate interference in wireless communication systems. By reflecting and manipulating the signal, RIS can create nulls in the signal where interference is present, leading to improved signal quality and capacity [8], [9].

RISs are, thus, perceived as state-of-the-art technology for the localization of users in Sixth Generation (6G) networks provided the location of the RIS is already known [1]. The research community is actively working on modeling and optimization of various aspects of RIS-assisted radio localization to enable bigger-impact techniques and applications for 6G networks, such as simultaneous localization and communication (SLAC), simultaneous localization and mapping (SLAM), and numerous inventive applications in the realm of Industry 4.0, as elaborated further in the paper. While research in this area of radio localization is advancing rapidly, it is essential to consolidate the progress made in this field and pinpoint both past accomplishments and future avenues for exploration.

A. Related Work and Motivation

Several review studies exist on localization that share the localization basics in common but each of them is primarily focused on either the type of signals used for localization, the localization environment, or the techniques for localization. For instance, indoor localization is discussed in [11], [13], [15], [18], [19], [21], outdoor localization in [10], [12], [31].

This work has received funding partly from the European Union's Horizon 2020 Research and Innovation Program under Grant 951867 '5G-ROUTES' and Grant 101058505 '5G-TIMBER'. Henk Wymeersch was supported by the European Commission through the H2020 project RISE-6G (grant agreement no. 101017011).

A. Umer, I. Mürsepp, and M. M. Alam are with Thomas Johann Seebeck Department of Electronics, Tallinn University of Technology, 12616 Tallinn, Estonia (e-mail: anum.umer@taltech.ee; ivo.muursepp@taltech.ee; muhammad.alam@taltech.ee).

H. Wymeersch is with Department of Electrical Engineering, Chalmers University of Technology, 412 58 Gothenburg, Sweden (e-mail: henkw@chalmers.se).

TABLE I
SUMMARY OF RECENT RIS TECHNOLOGY AND LOCALIZATION SURVEYS AND TUTORIALS

	Year	Article	Type	Transmission bands			Environment		Applications		
				<30GHz	mmW	THz	Indoor	Outdoor	SLAM	ISAC	JCAL
Localization	2017	[10]	Survey					✓	✓		
	2017	[11]	Survey				✓				
	2018	[12]	Survey					✓			
	2018	[13]	Survey	✓			✓		✓		
	2018	[14]	Survey	✓							
	2019	[15]	Survey				✓				
	2019	[16]	Survey	✓							
	2019	[17]	Survey		✓						
	2020	[18]	Survey	✓	✓	✓	✓				
	2020	[19]	Survey				✓				
	2021	[20]	Survey	✓							
	2021	[21]	Survey				✓				
	2021	[22]	Survey	✓	✓						
	2022	[23]	Survey		✓						
	2022	[24]	Survey								
	2022	[25]	Survey							✓	
	2023	[26]	Survey	✓	✓	✓	✓	✓	✓	✓	✓
RIS-Assisted Localization	2021	[27]	Survey						✓		
	2022	[28]	Tutorial			✓					
	2022	[29]	Survey		✓		✓				
	2022	[30]	Survey		✓						
		this work	Survey	✓	✓	✓	✓	✓	✓	✓	✓

As for the types of signals, radio signals are covered in [13], [14], [21] and visible light positioning (VLP) in [32]. Localization techniques such as SLAM [10], [13], multi-dimensional scaling [16], machine learning (ML) [18]–[20] have also been discussed in the surveys. Several surveys exist on the application of localization such as device-free localization (DFL) [31], autonomous driving [10], [12], [24], pedestrian localization [20], emergency response [11] and network localization [13]. Recent studies focus on envisioned applications and use cases of localization in 6G [26], technological enablers for beyond 5G and 6G localization including RIS [1], [2], surveys on localization signal processing techniques and algorithms for 6G [27], [30], [33], as well as the convergent communication, localization, and sensing including integrated sensing and communications (ISAC) [2], [25], and high-frequency localization [1], [2], [28], [33]. Several studies explore the potential and applications of RIS in 6G systems. Research has been conducted on the potential of RIS in radio localization and mapping, which are detailed in [1], [2]. Further studies and surveys discuss signal processing in RIS-assisted networks, as can be found in [27], [30], [33]. A tutorial that gives an overview on radio localization with RIS at higher frequencies is presented in [28]. IoT positioning is another area of interest, with a comprehensive survey available in [29]. The concept of ISAC with RIS is explained in a tutorial overview in [3]. Lastly, the study in [34] examines the use of RIS in different network scenarios, such as single-input, single-output (SISO), multiple-input, multiple-output (MIMO), multiple-input, single-output (MISO), and single-input, multiple-output (SIMO). A recent study gave an overview of the situations in which RISs will provide significant performance improvements over traditional network designs smart wireless environments enabled by RIS from the perspective of network architecture for deployment scenarios, bandwidth, and area of influence [35]. A summary of recent

articles on localization and RIS-assisted radio localization is provided in Table I.

In contrast to these existing surveys and tutorials, we provide a comprehensive overview of the recent studies on the role of RIS in radio localization in 6G networks. Our work consolidates and builds upon existing knowledge to promote the advancement of RIS-assisted localization in 6G networks. The research community is actively exploring various aspects of RIS in localization. These include modeling, analysis, and optimization of various localization scenarios with BS, user equipment (UE), and RIS, determining the number and type of RIS elements, as well as designing phase control and coefficients for enhanced localization [6], [30], [34], [36]–[67]. Other factors being studied primarily include the placement of RIS in indoor and outdoor scenarios with variations in the number of antennas on BS and UE, and RIS operation at multiple frequency bands, i.e., frequency range 1 (FR1) (450 MHz to 6 GHz), frequency range 2 (FR2) (between 24.25 GHz and 52.6 GHz), millimeter wave frequency band (mmW) (30–300 GHz) and terahertz band (THz) (0.1–10 THz), as well as the near-field and far-field operation of RIS assisted localization [28], which are the focus of this article. Overall, there is significant interest and effort being dedicated to advancing the use of RIS for localization. In order to determine the unexplored research avenues within this field, it is essential to carry out a comprehensive survey and compile the existing literature. This will facilitate the identification of specific areas for the research community. In this study, we seek answers to the following questions:

- 1) How has RIS been used for localization in 6G networks?
- 2) What are the current trends and developments in the use of RIS technology for radio localization?
- 3) What are the future directions and potential applications of RIS-assisted radio localization in 6G and what are the associated technical challenges, and limitations?

B. Review Method

After having identified the research questions, we defined our search string and identified the relevant databases to find the most relevant literature based on the inclusion and exclusion criteria. For the search string, we selected the keywords from our research questions, based on which two search strings were defined. The first string limits the investigation to the RIS and its synonyms. Similarly, the second string limits the literature to localization and its synonyms. Both search strings were combined using logical operators before being applied to the literature databases. The final search string is: ("*intelligent reflecting surface*" OR "*reconfigurable intelligent surface*" OR "*RIS*" OR "*IRS*" OR "*LIS*" OR "*large intelligent surface*") AND ("*localization*" OR "*positioning*"). The search string was used on IEEE Xplore, ACM Digital Library, and Scopus to identify the most pertinent papers. These databases were chosen because they encompass the majority of publications in the fields of radio communication and localization. We searched for journal, workshop, and conference papers in the selected databases. As various studies use diverse terms to describe RIS-assisted radio localization, it is possible that our search string might not capture all relevant works. Therefore, we also performed comprehensive backward referencing. To ensure we did not miss pertinent articles, we included full texts in our analysis, even if they did not have our search terms in their titles or abstracts.

After having identified all the relevant studies, we excluded all the studies that fulfilled any of the following exclusion criteria: The study cannot be accessed digitally, or the study is a duplicate. The remaining set of studies was evaluated for the following inclusion criteria: the study is relevant to the topic of RIS in radio localization in 6G, and it showcases or illustrates a method, approach, or technique for RIS-assisted radio localization.

In the subsequent sections, we present the results of our review. In Section II, we give the comprehensive background of RIS technology and discuss it from the perspective of its potential for radio localization. In Section III, the developments in RIS-assisted radio localization are consolidated in terms of research in various frequency bands, deployment scenarios, and RIS placement for enhanced localization. In Section IV, we outline the limitations and unexplored research directions of RIS for localization, followed by conclusions in Section V. The sections and main topics of this article are shown in Figure 1. A list of definitions of frequently used abbreviations is given in Table II.

II. RIS IN RADIO LOCALIZATION

In this section, we briefly discuss the RIS operation and the different types of its working operations. We focus on the reflective RIS signal and channel modeling, as it is the most commonly researched type of RIS operation. Subsequently, we highlight why RIS is an advantageous technology for 6G radio localization, followed by a discussion on the taxonomy of RIS-assisted localization.

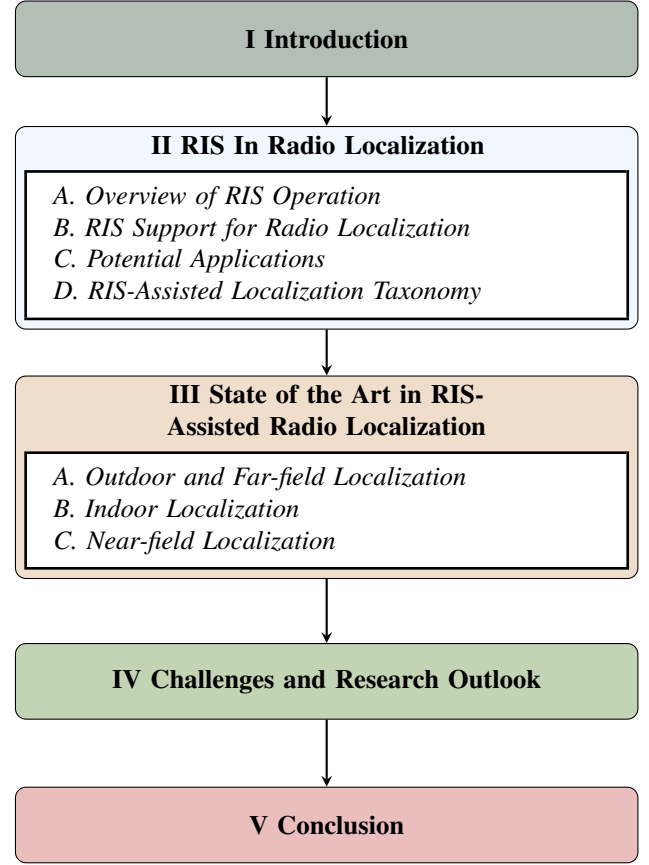


Fig. 1. The overall outline of the article.

A. Overview of RIS Operation

RISs represent a novel electromagnetic surface capable of altering the behavior of wireless signals, paving the way for more efficient and adaptable wireless communication systems. A RIS comprises a multitude of tunable elements designed to regulate the amplitude, phase, and polarization of electromagnetic waves either passing through or reflecting off the surface [68]. These individual elements are generally small, cost-effective, and programmable to accommodate varying channel conditions and modulation methods. The structure of RISs operating across different modes is depicted in Figure 2.

The RIS operates by modifying the propagation of electromagnetic waves by reflecting, refracting, or scattering them [1]. Typically, the tunable elements within RISs are diminutive antennas or resonators that can be electrically manipulated to adjust their electromagnetic properties, including resonant frequency, impedance, and polarization [69]. By altering the impedance of each tunable element, the RIS can govern the amplitude and phase of the reflected or transmitted wavefront, effectively directing the wave towards a desired direction or concentrating it on a specific location [2]. Entrusted with the role of tweaking the electrical parameters of these tunable elements in real-time, the RIS controller uses feedback from the wireless channel conditions, modulation scheme, and performance targets. It employs feedback from the receiver to fine-tune the settings of the tunable elements, optimizing signal quality while curbing interference and noise [3]. Various

TABLE II
ABBREVIATIONS

3D	three dimensional
5G	fifth generation
6G	sixth generation
AI	artificial intelligence
AOA	angle-of-arrival
AOD	angle-of-departure
BS	base station
CRF	conventional radio frequency
CRLB	Cramér-Rao lower bound
CS	compressive sensing
CSI	channel state information
DFL	device-free localization
DL	downlink
DNN	deep neural network
DSP	digital signal processors
FIM	Fisher information matrix
FPGA	field-programmable gate arrays
GDoP	geometric dilution of precision
GNSS	global navigation satellite systems
IoT	internet of things
ISAC	integrated sensing and communication
JCAL	joint communication and localization
LoS	line-of-sight
mmW	millimeter wave
MIMO	multiple-input, multiple-output
MISO	multiple-input, single-output
MCRB	misspecified Cramér-Rao bound
ML	machine learning
MLE	maximum likelihood estimation
MSE	mean square error
MUSIC	multiple signal classification
NLoS	non-line-of-sight
PEB	position error bound
REB	rotation error bound
RIS	reconfigurable intelligent surfaces
RL	reinforcement learning
RSS	received signal strength
SISO	single-input, single-output
SIMO	single-input, multiple-output
SL	sidelink
SLAC	simultaneous localization and communication
SLAM	simultaneous localization and mapping
SNR	signal-to-noise ratio
OEB	orientation error bound
THz	terahertz band
TOA	time-of-arrival
UE	user equipment
UL	uplink
UWB	ultra wide band
VLP	visible light positioning

hardware and software technologies, ranging from analog, digital, or hybrid controllers to software-defined or artificial intelligence (AI)-based controllers, can implement the RIS controllers [69]. The selection of a controller hinges on the RIS's application, complexity, and performance prerequisites [70]. Here, we briefly discuss some of the RIS working operations:

- *Reflective RIS*: This is the most common type, shown in Figure 2(a), where elements of the surface can alter the phase of the incident signal. These essentially act as programmable mirrors that shape and direct the radio waves toward a specific direction [71]. Each RIS element reflects the incoming signal due to the copper backplane [72]. An RIS can reflect electromagnetic signals independently in reflection mode using its N reflection units. The magnitude, $\alpha_n \in [0, 1]$, and phase, $\phi_n \in [0, 2\pi)$, of the

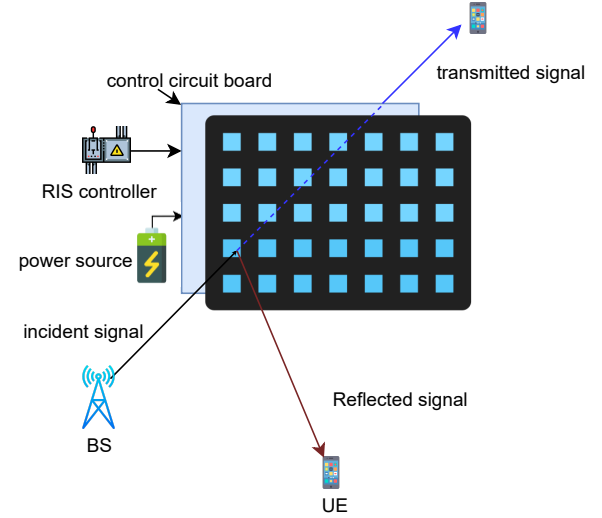
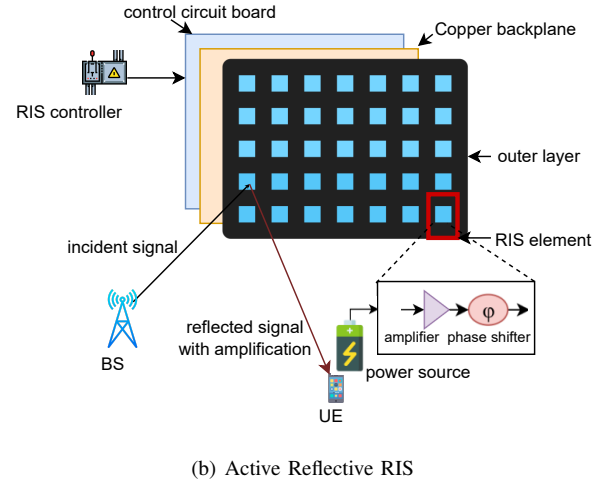
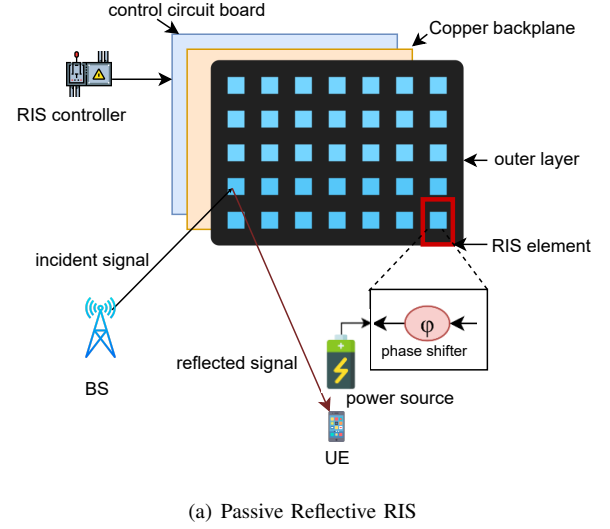


Fig. 2. Comparative structure of RIS under different modes of operation, (a) Passive Reflective RIS can alter the phase of the incident signal only, (b) Active Reflective RIS can amplify and alter the phase of the incident signal, (c) Transmissive RIS passes the signal through while STAR RIS can perform both transmission and reflection simultaneously. The reflection coefficient of each RIS element is reconfigurable in real time via the controller.

reflection coefficient of each reflection unit are reconfigurable via the controller. This leads to a baseband signal model of, $\mathbf{y}_n = \alpha_n e^{j\phi_n} \mathbf{x}_n$, for each unit, where \mathbf{x}_n is the incident signal and \mathbf{y}_n is the reflected signal, respectively. For the entire RIS surface, the relationship between the incident and reflected signals can be represented by a diagonal matrix, as the reflection units are independent, given as, $\mathbf{y} = \text{diag}(\alpha_1 e^{j\phi_1}, \dots, \alpha_1 e^{j\phi_n}, \dots, \alpha_1 e^{j\phi_N}) \mathbf{x} = \Omega \mathbf{x}$, where Ω is the reflection coefficient matrix of RIS. The RIS is designed to reflect incident signals maximally, i.e., ideally $\alpha = 1$. However, α in practice may not be equal to 1. It is usually a constant with a value dependent on the specific circuit [73]. The magnitude and phase, α and ϕ , can be varied within an interval with the limitation on cost and complexity. This leads to three practical reflection coefficient types: constant amplitude with continuous phase shift, optimized amplitude with continuous phase shift, and constant amplitude with discrete phase shift. Continuous phase shift is assumed in some papers, but it is limited by high hardware costs. Thus, a discrete phase shift is often used to increase cost-effectiveness. It is worth mentioning that the amplitude and phase control are not necessarily independent, i.e., when the phase is varied, this also varies the amplitude.

- *Transmissive RIS*: This type allows signals to pass through the surface, modifying their characteristics in the process. This provides an additional degree of flexibility in controlling the wave propagation. Incident signal penetrates the RIS elements due to the absence of copper backplane as shown in Figure 2(c) [72].
- *Hybrid RIS*: Common RIS designs feature metasurfaces made of passive meta-atoms that can reflect incoming waves in adjustable ways. However, this exclusive reflection method poses considerable coordination challenges in wireless networks. For instance, RISs don't possess the needed data to modify their reflection patterns independently; this data must be gathered by other network components and then relayed to the RIS controller. Moreover, gauging the communication channel, vital for coherent RIS-aided communication, is problematic when using existing RIS models. Hybrid Reflecting and Sensing RISs offer a solution by allowing metasurfaces to not only adjustably reflect the incoming signal but also sense a fraction of it [74]. This sensing ability of hybrid RISs supports many network management tasks, like estimating channel parameters and pinpointing locations, paving the way for potentially self-regulating and self-setting metasurfaces.
- *Active RIS*: In the case of passive RISs, the path loss between the transmitter-RIS-receiver connection is determined by multiplying, rather than adding, the path losses of the transmitter-RIS and RIS-receiver connections. This value is typically many times greater than the direct link's path loss [75]. Consequently, this "multiplicative fading" phenomenon often renders it highly challenging for passive RISs to realize significant capacity gains in numerous wireless settings [76]. It is, thus, a significant performance hindrance to passive RIS operation [77]. Active RIS was

introduced as a solution. Like its passive counterpart, it can reflect incident signals with adjustable phase shifts, but it can also amplify these signals, as shown in Figure 2(b). Its hardware architecture is, thus, different from the passive RIS such that its design involves reflection-type amplifiers in addition to the phase shift circuits. Active RIS needs additional power to operate [78].

- *Simultaneously transmitting and reflecting (STAR) RIS*: This variant allows the RIS to perform both transmission and reflection simultaneously, making it highly efficient and versatile for various communication needs [79]. Conventional RISs, due to their hardware design, are capable of only reflecting incident signals, serving wireless devices situated on the same side. This restricts their deployment adaptability and coverage span [80], [81]. To overcome these limitations, a new type of meta-material called simultaneous transmitting and reflecting RIS (STAR-RIS) has been introduced [82], [83]. STAR-RIS supports both electric-polarization and magnetization currents, enabling it to reflect and/or transmit the incident signals [84]. In contrast to conventional RIS, STAR-RIS can offer full-space service coverage (i.e., 360 degrees), leading to enhanced deployment flexibility.
- *RIS with Non-Diagonal Control*: In conventional RIS structures, it is assumed that a signal hitting a specific element can only be reflected from that same element after the phase shift adjustment. There was no deliberate association between the RIS elements. The phase shift matrix in such designs was diagonal, such that each RIS element is connected to the load disassociated from the other elements on the surface, leaving untapped potential for system performance enhancement through RIS. On the contrary, RIS with non-diagonal control has a design based on non-reciprocal connections, allowing the signal impinging on one element to be reflected from a different element after phase shift adjustment [85]. Consequently, the phase shift matrix can be non-diagonal. This allows for greater adaptability in configuring the RIS structure to optimize system performance. They can increase reflected power, enhance aggregate data rate, and provide versatility in a variety of deployment scenarios.

To get an idea of how RIS works in conjunction with BS for UE localization, consider the scenario showing the RIS-assisted radio localization environment in Figure 3 where a multi-antenna BS equipped with N_{BS} antennas is located at (x_{BS}, y_{BS}, z_{BS}) . RIS has N_{RIS} reflecting elements with its centre located at $(x_{RIS}, y_{RIS}, z_{RIS})$ and the UE with N_{UE} antennas is at (x_{UE}, y_{UE}, z_{UE}) . Two propagation paths are available in this scenario, i.e., a direct path from the BS to the UE and a reflected path through the RIS to the UE. We consider the generic channel model and frequency domain representation of the received signal and channel model for N samples spaced Δf apart [86]. The received signal at the UE for frequency $n \in \{0, \dots, N-1\}$ and symbol $k \in \{0, \dots, K-1\}$ can be represented as, $\mathbf{y}_{n,k} = \mathbf{H}_{n,k} \mathbf{x}_{n,k} + \mathbf{n}_{n,k}$, where $\mathbf{y}_{n,k}$ is the received signal at the UE, $\mathbf{x}_{n,k}$ is the transmitted signal from the BS, and $\mathbf{n}_{n,k}$ is the additive Gaussian noise. The $\mathbf{H}_{n,k} = \mathbf{H}_{n,k}^{\text{direct}} + \mathbf{H}_{n,k}^{\text{RIS}}$, is the channel response of the direct and RIS reflected path. Here,

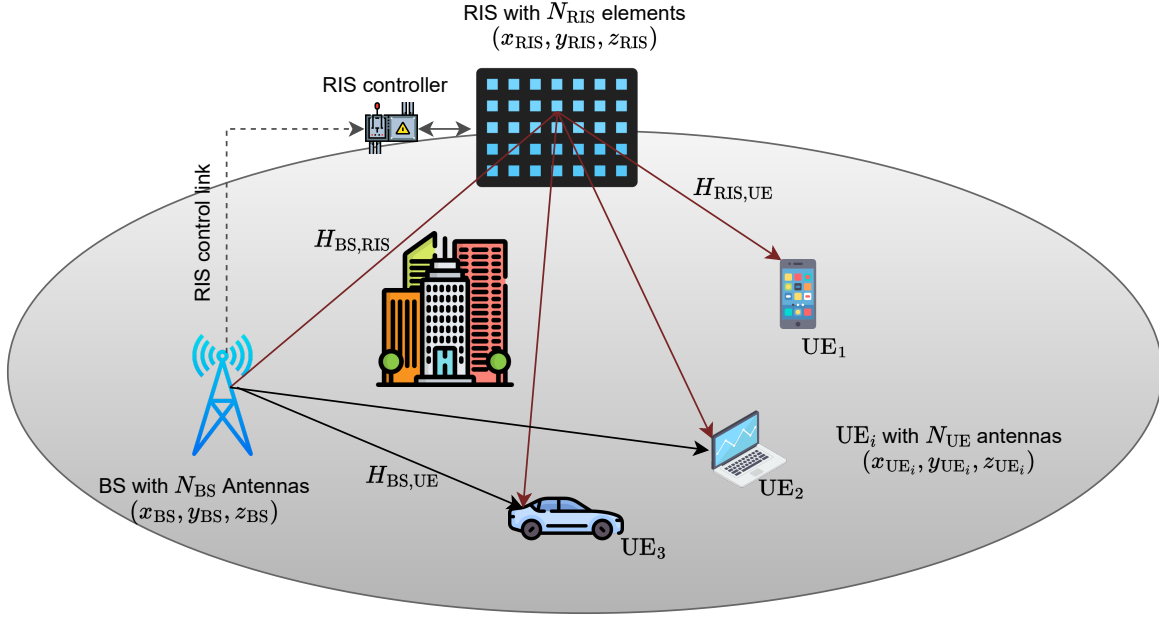


Fig. 3. Illustration of RIS-assisted localization network. Localization without RIS requires multiple BSs while the use of RIS makes localization possible with lesser infrastructure with the added advantage of energy efficiency, minimal deployment, and maintenance cost.

$\mathbf{H}_{n,k}^{\text{direct}} \in \mathbb{C}^{N_{\text{BS}} \times N_{\text{UE}}}$ is the channel response of the direct path, given as $\mathbf{H}_{n,k}^{\text{direct}} = \sum_{l=1}^L \alpha_l \mathbf{a}_{\text{UE}}(\theta_l) \mathbf{a}_{\text{BS}}(\phi_l) e^{-j2\pi n \Delta f \tau_l}$, where, α_l is the complex channel gain with L being the number of signal propagation paths, $\mathbf{a}_{\text{UE}}(\theta) \in \mathbb{C}^{N_{\text{UE}}}$ is the UE array response as the function of angle-of-arrival (AOA) $\theta \in \mathbb{R}^2$ in azimuth and elevation, $\mathbf{a}_{\text{BS}}(\phi) \in \mathbb{C}^{N_{\text{BS}}}$ is the BS array response as function of angle-of-departure (AOD) $\phi \in \mathbb{R}^2$ in azimuth and elevation, and τ is the time-of-arrival (TOA). The $\mathbf{H}_{n,k}^{\text{RIS}}$ is the RIS incident and reflected signal channel response such that $\mathbf{H}_{n,k}^{\text{BS,RIS}} \in \mathbb{C}^{N_{\text{BS}} \times N_{\text{RIS}}}$ is the channel response of the path from the BS to the RIS and $\mathbf{H}_{n,k}^{\text{RIS,UE}} \in \mathbb{C}^{N_{\text{RIS}} \times N_{\text{UE}}}$ is the channel response from the RIS to the UE, collectively given as, $\mathbf{H}_{n,k}^{\text{RIS}} = \mathbf{H}_{n,k}^{\text{BS,RIS}} \mathbf{H}_{n,k}^{\text{RIS,UE}} = \alpha_k^{\text{RIS}} \mathbf{a}_{\text{UE}}(\theta_{\text{RIS}}) \mathbf{a}_{\text{BS}}(\phi_{\text{RIS}}) e^{-j2\pi n \Delta f \tau_{\text{RIS}}}$, where $\alpha_k^{\text{RIS}} = \alpha_{\text{BS-RIS}} \alpha_{\text{RIS-UE}} \mathbf{a}_{\text{RIS}}^{\text{T}}(\phi_{\text{RIS-UE}}) \Omega_k \mathbf{a}_{\text{RIS}}(\theta_{\text{BS-RIS}})$. Here, α_k^{RIS} is controllable such that $\alpha_{\text{BS-RIS}}$ is the complex gain from BS to RIS, $\alpha_{\text{RIS-UE}}$ is the complex gain from RIS to the UE, $\mathbf{a}_{\text{RIS}}(\cdot)$ is the RIS response function as the function of AOA from BS, $\theta_{\text{BS-RIS}}$, and the AOD to the UE, $\phi_{\text{RIS-UE}}$ and Ω_k determines the RIS configuration [87]. For the localization of the UE, its position, orientation, and clock bias information are inferred from the received signal $\mathbf{y}_{n,k}$, details of which are well summarized in [87], [88]. The process encompasses three steps: first, the channel parameters (TOAs, AOAs, AODs) are estimated. Second, the LOS parameters and RIS path parameters are extracted, and finally, the UE is localized.

RISs have a wide range of potential applications in wireless communication systems. It includes improvement in the coverage, capacity, localization, and security of wireless networks. RIS has the potential to enhance the accuracy of wireless localization as it can create unique spatial patterns that can be used to accurately locate wireless devices. This feature is particularly useful in indoor environments where global navigation satellite systems (GNSS) signals are weak or un-

available. Moreover, RIS is highly scalable and can be easily integrated into existing wireless communication systems. This scalability makes it an attractive solution for enhancing the performance of radio localization key performance matrices such as accuracy, coverage, latency, update rate, stability, scalability, mobility, and system complexity [28].

B. RIS Support for Radio Localization

In order to enhance communication and localization performance, next-generation cellular networks will develop "smart radio environments" where walls and other objects will be covered with RISs. The concept of a smart radio environment is such that when RIS effectively reconstructs radio signals and modifies their inherent properties, such as the direction of transmission, the polarization of the electromagnetic signal, etc., the wireless channel becomes an intelligent transmission environment [69], [89]. New opportunities for radio communication, sensing, localization, and computation are made possible by the ability to intelligently govern the wireless signal propagation channel. [90]. Authors have stated in [1] that RISs improve localization accuracy and aid in extending the physical coverage provided that the appropriate models and algorithms are built for the desired outcomes. RIS has many advantages over traditional MIMO systems from the perspective of localization. The RIS has a large surface area, which enables it to transmit, receive or reflect radio signals more effectively. The CRLB for UE localization decreases as the area of the RIS increases, with the exception when it is located on the central perpendicular line of the RIS [7], [36]. The author concludes that distributed deployments of RIS enhances the CRLB and enlarges the coverage of localization. Authors in [38] proposed a powerful online wireless RIS optimum phase design method that enhances the user's

received signal strength (RSS) by concentrating transmission energy on the projected UE position using deep learning. This paper highlights that RIS's large geometric size allows for high-precision radio localization and sensing by finely estimating the position of UE and devices. Authors in [39] analyze the RIS-aided downlink localization problem from the perspective of Fisher Information analysis and show their coverage and accuracy benefits over the reflecting surfaces and scatter points. Both papers demonstrate the potential of RIS in improving the performance of radio localization systems.

It is worthwhile to mention that quantifying the phase and amplitude accurately is crucial for achieving good localization accuracy with RIS. However, measuring phase and amplitude with full resolution can be costly, so it is deemed necessary to look into the effects of their quantization on the localization with RIS. Authors in [36] assumed full-resolution phase and amplitude measurements to study the impact of variations in phase and amplitude quantization resolutions on the CRLB of estimation, whereas, [37] studied the effects of quantized amplitude and phase on the CRLB of localization. The numerical results showed that there is no significant difference between the CRLB loss in both cases. However, the impact of the phase quantization is much more prominent compared to the amplitude quantization. This discovery drives the practical use of RIS-assisted localization, which improves the phase resolution at the RIS to produce improved localization accuracy. To theoretically study the CRLB of location estimate, the authors in [7], [36], [37] looked into RIS-assisted UE localization using the LOS propagation assumption.

It is challenging to utilize explicit geometric information in wireless channels below 6 GHz due to limitations in delay and angle resolution, as well as weak connectivity of paths to the environment geometry. On the other hand, in frequencies above mmW, paths are more closely linked to the environment geometry and can be more effectively resolved [88], [91]. Moreover, the high bandwidth and the large antenna arrays at the mmW and THz band results in high spatial resolution as well as high temporal resolution. These are the prominent reasons that the majority of the studies in contemporary literature are based on higher frequency bands, respectively [40], [92]–[95]. These studies usually assume an indoor scenario due to the limited range of transmission of mmW or THz frequencies. The GNSS can provide outdoor localization services with acceptable accuracy. Nevertheless, GNSS-based localization becomes disadvantageous in a setting where GNSS signal strength is negligible, such as indoors. When RIS is utilized in such an environment, it not only helps users localize themselves accurately in their surroundings, but it also helps reduce communication congestion brought on by obstructions.

There is another important factor that is worth mentioning when looking at the algorithms and methods developed for RIS-assisted localization, that is, methods developed with the far-field assumption are not applicable in near-field since there is a clear distinction between the two [1]. In far-field we have energy traveling away from the source and the plane wave assumption holds while in near-field the energy is periodically stored and returned to the source and the radiation pattern

in near-field is not fixed but it depends on distance from the source, i.e., spherical wave model assumption holds. The near-field region in RIS-assisted networks is directly related to the surface area of the RIS. When the distance to the RIS is only moderate, near-field propagation takes place, resulting in a curvature of the wavefront. This curvature needs to be correctly represented and factored into the communication system. It has been shown that the near-field area of RIS has an inverse relationship with the wavelength of the incident signal. The variations in far-field distance in relation to the frequency of the incident wave for various RIS sizes is shown in [97] (Figure 7 and 8). The near-field region of RIS, in particular, rises with operation frequency and surface area, and the UE is most likely to be situated in this region. Thus, especially in indoor settings, at mmW and THz operating frequencies, far-field models are not truly applicable.

C. Potential Applications of RIS-Assisted Localization

RIS technology has the potential to revolutionize many applications that require centimeter level accuracy and low latency, less infrastructure, cost reduction and reduced power consumption such as IoT networks, smart cities and automated factories as presented in Figure 4 [96]. Localization and sensing use cases with their relevant key performance indicators (KPIs) are discussed in detail in [96].

RIS-assisted localization can play a crucial role in enabling high localization performance for intelligent interactive IoT networks [71]. In the context of intelligent interactions, RIS can optimize the propagation of signals for people-to-people, people-to-machine, and machine-to-machine communication. For multisensory extended reality (XR) applications, RIS can assist in achieving accurate device tracking by optimizing signal propagation between XR devices and the control center, as shown in Figure 4(d). By intelligently manipulating the wireless links, RIS can minimize signal delay and ensure precise localization, thus enhancing the user experience and reducing issues like cybersickness. For tele-presentation and tele-control technologies, RIS can assist in achieving accurate location information and reducing mismatch errors, as in Figure 4(g) [29]. By optimizing signal propagation and calibration between remote and neighboring localization systems, RIS can enhance real-time environment capturing, information transmission, and 3D mapping [98]. In the case of wireless brain-computer interfaces (WBCI), RIS can enhance localization accuracy by intelligently manipulating the wireless signals between human-centric IoT devices [99], as in Figure 4(f). By optimizing the signal paths, RIS can minimize interference and improve the reliability and data rate required for WBCI applications [100]. This enables seamless patient tracking and monitoring irrespective of their location. This is particularly critical for applications like tele-surgery, where highly accurate, ultra-reliable, and low-latency localization is vital.

In the context of smart indoor services, RIS-assisted localization can address the challenges posed by NLoS signal propagation by providing local coverage, as in Figure 4(c). By intelligently manipulating wireless signals, RIS can optimize

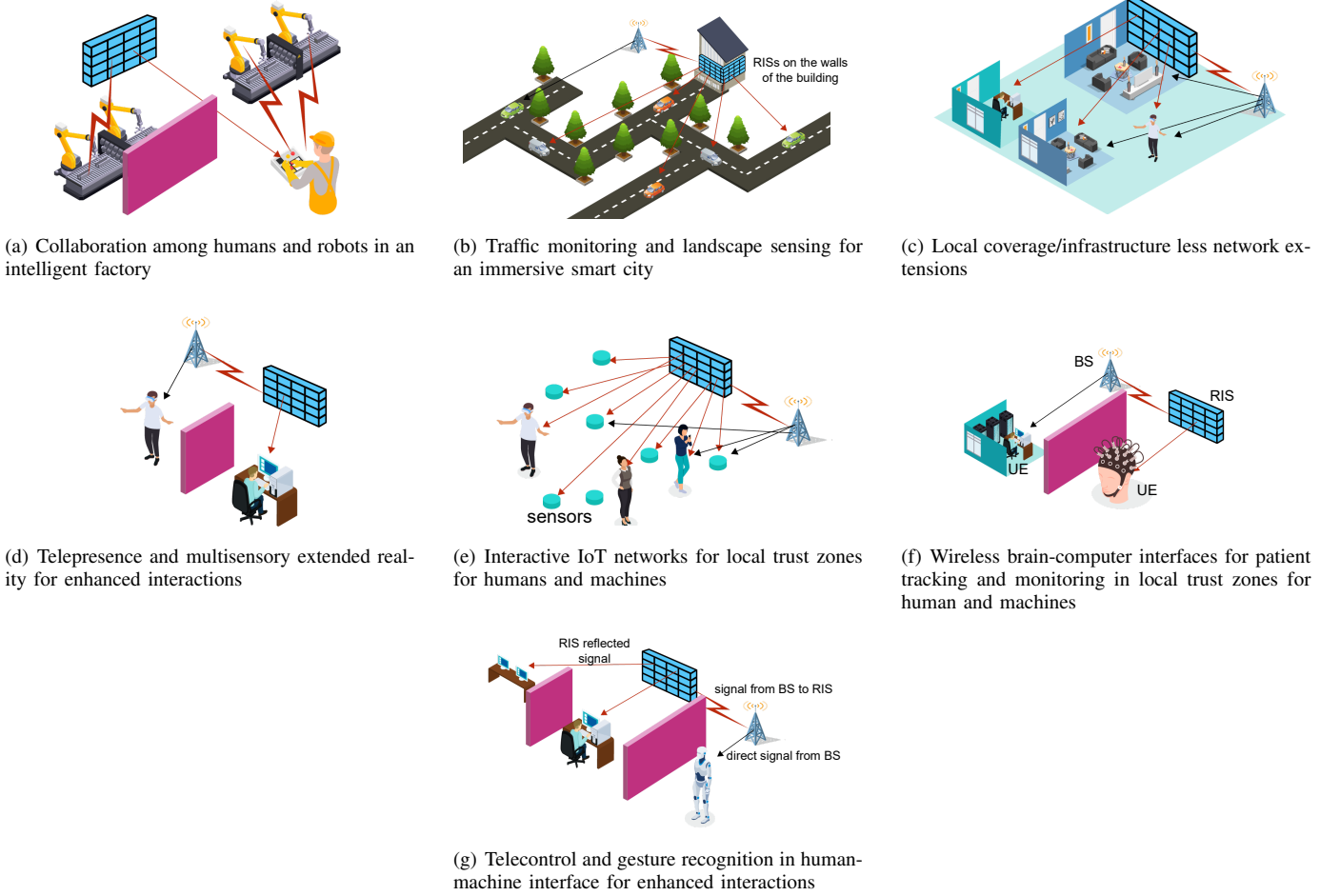


Fig. 4. Illustration of RIS-assisted localization applications in 6G networks from the use case families in [96]. Use cases prominently include sustainable development, massive twinning, telepresence, robots to collaborative robots, and local trust zones.

the signal paths and mitigate the degradation of localization accuracy caused by NLoS scenarios [101]. Additionally, RIS can enhance privacy protection by selectively controlling the accessibility of location information, ensuring that sensitive data remains secure while enabling appropriate access for public devices. Smart transportation, on the other hand, requires advanced localization technologies for autonomous driving and vehicle-to-vehicle (V2V) communications. For autonomous driving, RIS-assisted localization can provide precise distance information between vehicles and obstacles, facilitating real-time 3D mapping and the construction of an accurate environment model. By optimizing wireless signal propagation, RIS can improve the accuracy of distance measurements, enhancing the safety and efficiency of autonomous vehicles. Moreover, RIS can support wide coverage and robust localization in highly mobile scenarios, a critical requirement for smart transportation systems. By intelligently manipulating wireless signals, RIS can extend the coverage of localization systems, ensuring that vehicles can maintain accurate positioning even in dynamic and fast-paced environments. This enables reliable V2V communications and the effective coordination of smart transportation networks and immersive smart cities, as in Figure 4(b).

RIS-assisted localization can enable accurate, low-latency and robust localization for the development of automatic factories and connected robotics and autonomous systems (CRAS), as in Figure 4(a) [102]. By integrating RIS into the factory environment, it becomes possible to optimize wireless signal propagation and enhance localization capabilities. In automatic factories, where effective cooperation among IoT devices is paramount, RIS-assisted cooperative localization can provide highly accurate, low-latency, and reliable location information for the multitude of devices involved [99]. By intelligently manipulating wireless signals, RIS can optimize communication links and improve the end-to-end (E2E) connectivity among the devices. This enables seamless collaboration between autonomous robotics, drone-delivery systems, and other IoT devices, facilitating efficient smart storage, autonomous production, and autonomous delivery within the automatic factory setting.

Overall, there are many open challenges to fulfill the KPIs for the envisioned use cases of localization and sensing in 6G networks as listed in Section IV. However, the integration of RISs into communication networks can significantly enhance localization and sensing performance. By intelligently manipulating wireless signals, RIS can optimize signal paths, mini-

mize delay, and improve accuracy, thereby enabling intelligent interactions across various applications.

D. RIS-Assisted Localization Taxonomy

RIS-assisted localization works by estimating the location and orientation of a UE with the help of anchor nodes (BS and RIS) provided the location of anchor nodes is already known [1]. To locate itself, UE sends out a known uplink pilot signal to the BS or receives a downlink pilot signal from the BS. The signal's behavior is influenced by the propagation channel, which depends on the location and orientation of the BS and UE, as well as the environment surrounding them. The level of distortion in the received signal is determined by reflections from the RIS and other objects in the vicinity [87]. The direct unobstructed link from the BS to the UE is called the line-of-sight (LoS) path, the path of the signal reflected by the RIS is RIS path, and all the other NLoS paths from walls and objects in the environment are classified as the reflected paths and the scattered paths, respectively. Successful modeling of the pilot signal and the channel allows us to estimate the channel state information and identify the parameters for the signal paths [28]. These parameters, which aid in localization, include TOA/delay, AOA, and AOD. UE location can be estimated based on these parameters and their geometrical relationships with the BS and RIS location [88]. RIS-assisted radio localization scenarios can be in indoor or outdoor environments, based on which the channel modeling is different.

RIS-assisted localization can be classified on the basis of the application scenario, localization technique, functionality of RIS employed and its configuration and deployment details, localization method as well the localization performance matrices. A brief taxonomy of RIS-assisted localization systems is shown in Figure 5 and illustrated in Figure 6, respectively.

1) *Localization Measurements*: Geometry-based techniques are widely used for radio localization and typically involve timing-based (TOA) and angle-based (AOA/AOD) methods [22]. Time-of-flight (ToF) is the time taken by the signal to travel from the BS to the UE. Timing-based localization technique, named trilateration, uses the measured ToF while considering the effects of RIS reflections, to estimate the location. The technique requires at least three BSs to get an unambiguous 2D estimate of the UE location when RISs are not considered. An alternative is to estimate round-trip time (RTT) by recording signal transmission, processing and reception times, providing necessary TOA information. Well-synchronized systems can directly infer TOA from signals, with resolution dependent on signal bandwidth. Angle-based localization technique, named triangulation, estimate the angle from which signals arrive at the receiver, incorporating RIS-assisted reflections, to determine the location [103]. It is typically employed when an antenna array is available at the BS. Time-difference-of-arrival (TDOA) estimation, AOD-based estimation that is applicable when UE is equipped with an antenna array, angle-difference-of-arrival (ADOA) location and orientation estimation are some of the other estimation techniques rooted in TOA and AOA.

RSS-based localization techniques utilize the received signal strength measurements from RIS-assisted reflections to estimate the location of the receiver [38]. It assists with the geometry-based trilateration and fingerprinting localization algorithms [66]. This method capitalizes on the sensitivity of RSS to spatial variations, allowing for accurate localization even in complex indoor or outdoor urban scenarios [104]. The reconfigurability of RISs enables real-time adaptation to changing propagation conditions, enhancing the precision and robustness of the localization system.

Channel state information (CSI)-Based localization methods exploit the fine-grained channel state information obtained through RIS-assisted reflections for accurate localization. CSI contains valuable insights into the wireless propagation environment, including path loss, multipath components, and spatial signatures [61]. Using advanced signal processing and machine learning algorithms, the collected CSI data can be used to estimate the position of the devices [63]. The integration of RISs with CSI-based localization enabled radio localization in dynamic scenarios with changing propagation conditions.

2) *RIS type*: The modeling and optimization of RIS-assisted localization is tightly bound with the operation method of RIS [71]. RIS can be employed in communication systems in an active or passive state [78]. Passive RIS are made of passive elements that can adjust the phase of the incoming electromagnetic wave without the need for a power source. They are simpler in structure and require less power than active RIS, making them more cost-effective and potentially easier to implement. However, they offer less control over the signal than active RIS, as they can typically only adjust the phase of the signal, not the amplitude. They are deployed strategically and their phase shifts are designed and optimized carefully to act as reflective surfaces to enhance the constructive interference and signal quality. Active RIS are equipped with active elements, which typically include integrated circuits for signal amplification. They are capable of independently manipulating the phase and amplitude of the incoming signals [76]. This independent control allows for more complex and potentially more beneficial manipulation of signals, but it also requires power and more complex design and control strategies. Since the elements can dynamically adjust their phase, the phase configuration becomes even more versatile. Active RIS elements allow for more sophisticated control over the signals, including dynamic beamforming, signal amplification, and cancellation of interference [105]. In the context of radio localization, active RISs are strategically placed in the environment to actively modify wireless propagation by intelligently adjusting the directionality of the transmitted and reflected signals. Active RIS-based localization systems offer benefits such as enhanced flexibility, adaptability to dynamic environments, and the potential for improved localization performance in challenging scenarios. Passive RISs are more energy efficient, easily scalable and deployable compared to active RISs.

3) *RIS configuration and deployment*: The configuration and deployment of RISs play a crucial role in RIS-assisted radio localization. The optimization of the phase configuration

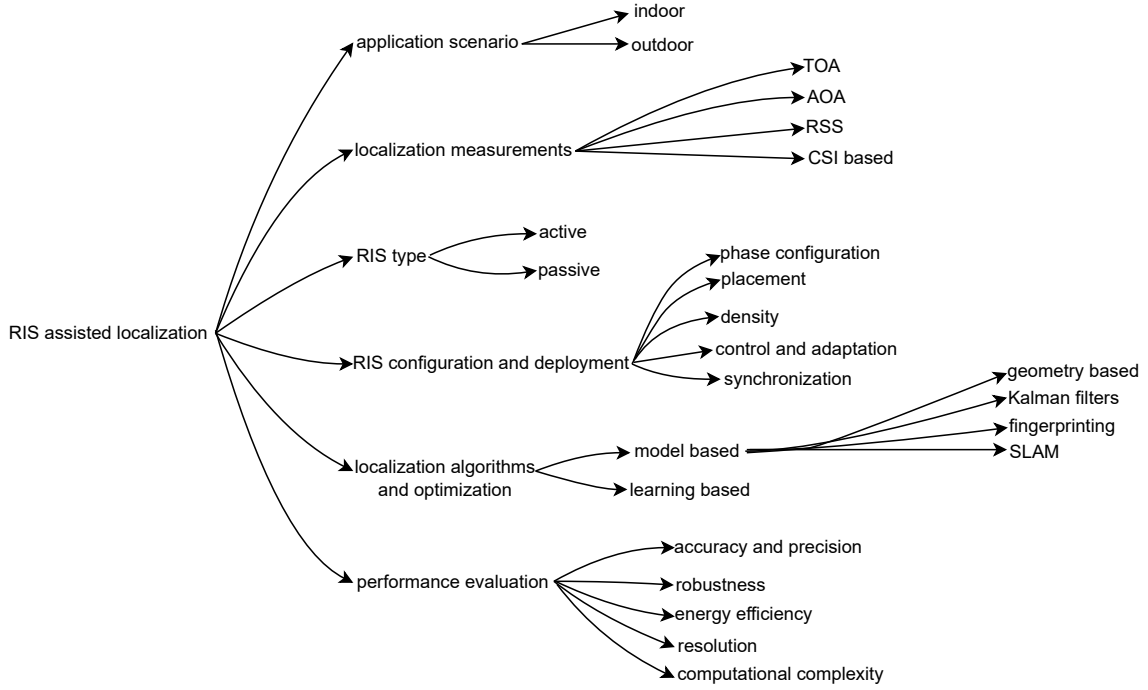


Fig. 5. Taxonomy of RIS-assisted localization. Signal processing involving localization measurements and algorithms could take place at the UE or BS depending on the mode of communication, i.e., uplink or downlink.

in RIS systems holds immense significance in unlocking its full potential. By precisely fine-tuning the phase shifts of the RIS elements, we can achieve remarkable control over signal propagation, allowing for unprecedented customization and optimization of wireless communication links [1]. The optimization process involves carefully analyzing the channel characteristics, understanding the desired signal characteristics, and employing advanced algorithms to determine the optimal phase shifts for each RIS element [87]. Through this optimization, we can exploit constructive interference, nullify destructive interference, and shape the signal to match specific requirements, such as maximizing coverage, minimizing signal attenuation, or focusing energy in desired directions [28].

The placement and arrangement of RISs in the environment directly impact the accuracy, coverage, and performance of the localization system [78]. Determining the optimal locations for deploying RIS elements is fundamental to achieving the desired coverage area, signal propagation characteristics, and localization requirements. Proper deployment ensures optimal coverage of the desired area, minimizing blind spots and maximizing the availability of RIS reflections for localization purposes [1]. Additionally, the number of RIS elements deployed per unit area or volume affects the granularity of control and the accuracy of localization. The configuration of the RIS elements, including their reflection coefficients and phase shifts, is vital in manipulating the signal propagation and optimizing the received signal at the receiver [106]. The dynamic reconfigurability of RISs further enhances their role, allowing for real-time adaptation to changing propagation conditions and environmental dynamics [107]. Moreover, ensuring proper synchronization among the RIS elements to avoid

interference is equally important to configure. By intelligently configuring and deploying RISs, the localization system can achieve improved accuracy, robustness, and scalability, enabling a wide range of location-based applications in various scenarios.

4) *Localization algorithms and optimization*: RIS-assisted localization algorithms can be broadly classified as model-based and learning-based [28]. Model-based methods include deductive (physics-based) techniques such as geometry-based location estimation algorithms, Kalman filters, fingerprinting, and SLAM. On the other hand, learning-based techniques are inductive (data-driven) and leverage machine learning algorithms such as neural networks to learn and model the relationship between RIS-assisted signals and the receiver's location. The advantages of model-based approaches versus data-driven methods are numerous. They are supported by performance constraints that give solid assurances of optimality and dependability, rely on well-established signal processing techniques, and offer typically less complexity than data-driven systems. Some of the model-based approaches that are commonly employed in RIS-assisted localization are briefly discussed below.

- *Geometry-based methods*: Geometry-based methods rely on the TOA and AOA measurements or their combination to determine the 2D or 3D location of the UE [87], [88]. In traditional systems, such methods require a combination of measurements from multiple BSs to determine the UE location. However, the location of the UE can be estimated with the help of one BS and a RIS [39], more details in [34]. Location estimation typically entails creating an objective function that incorporates ge-



Fig. 6. Illustration of RIS-assisted localization taxonomy. Signal processing involving localization measurements and algorithms could take place at the UE or BS depending on the mode of communication, i.e., uplink or downlink.

ometric information and solving an optimization problem with geometric constraints. Geometry-based localization techniques are characterized by being free from training requirements, easily analyzable from a theoretical standpoint, and scalable across various environments.

- **Kalman Filter:** The Kalman filter is a recursive estimation algorithm that optimally fuses noisy measurements with a dynamic model to estimate the state of a system. In the context of localization, the Kalman filter predicts the device's position based on the previous state estimate and motion dynamics and then updates it using RIS-assisted measurements such as RSS or ToA [108]. The Kalman filter-based approach can effectively mitigate the impact of noise, multipath, and other propagation effects on localization accuracy by iteratively updating the state estimate and incorporating RIS-assisted measurements [87]. Despite its widespread use in localization, Kalman filtering has several limitations. Its assumptions of system linearity and Gaussian noise can be inaccurate in complex, real-world scenarios [28]. The initial state, which the filter requires, may not always be accurately known, and any errors in it can propagate, causing inaccuracies in state estimation. Furthermore, Kalman filters assume constant process and measurement noise covariances, an assumption often violated in real-world conditions. For nonlinear challenges, one can utilize an extended Kalman filter [109]. This approach estimates the state distribution by employing a Gaussian random variable and advances it through first-order linearization. Finally, Kalman filters

are sensitive to model mismatches and outliers, which can significantly affect their performance [28].

- **Fingerprinting:** In the fingerprinting approach, a database of signal fingerprints is created by collecting and mapping the received signal characteristics at various locations in the environment [14]. The fingerprint database contains information such as RSS, CSI, or signal amplitude patterns specific to each location. RSS has limited precision and CSI demands significant computational resources, spatial beam signal-to-noise ratios (SNRs) are chosen as an intermediate channel measurement with moderate granularity [110]. When a device needs to be localized, it measures the RSS or other signal characteristics at multiple RIS-assisted points in the environment. These measurements are then compared with the fingerprint database to find the closest match. The RISs play a crucial role in this process by manipulating the wireless channel to enhance the quality and reliability of the measurements. By adjusting the reflection coefficients of the RIS elements, the received signal can be optimized, leading to more accurate and consistent measurements. However, if the configuration of the RIS changes over time, it would effectively alter the environmental characteristics that the fingerprint is based on, potentially decreasing the accuracy of location estimates. To guarantee the stationarity of the environment when employing RIS in fingerprinting, the configuration of the RIS should be kept constant during both the fingerprinting process and when using the fingerprint for location estimation. This means

that the phase shifts or other manipulations applied to signals by the RIS should be fixed and not vary over time. In practice, this might require careful design and control of the RIS, and thorough testing to ensure its configuration remains stable under different conditions. This issue is resolved by including in the fingerprint the RIS configuration. This provides a richer set of fingerprints. The fingerprint matching process can utilize techniques such as pattern matching or machine learning algorithms, deep learning methods such as deep neural networks (DNN) and convolutional neural networks (CNN) to find the best match between the measured signals and the fingerprints in the database [28], [47], [110], [111]. Once the closest match is found, the device's location is estimated based on the known location associated with the matched fingerprint [66]. Fingerprinting can handle complex indoor or outdoor environments where multipath and NLoS conditions pose challenges for traditional localization techniques [19].

- *Simultaneous localization and mapping*: SLAM is a well-established method used to estimate the position of a device while constructing a map of its surroundings [10]. In this approach, RISs are strategically deployed in the environment to manipulate the wireless channel, enhancing the quality of received signal measurements [112]. During the SLAM process, the device measures parameters such as RSS or ToA at multiple RIS-assisted points. These measurements, along with the known positions of the RISs, are used to estimate the UE location and construct a map of the environment [113]. The RISs play a crucial role in improving the accuracy and reliability of the localization and mapping process by optimizing the quality of the received signals [113]. It offers the advantage of accurate localization in complex environments where multipath propagation and NLoS conditions may exist. Additionally, RISs can adaptively adjust their reflection coefficients, enhancing the performance and robustness of the SLAM-based localization system.

Explicit modeling of geometry information becomes difficult in complicated cases when there are several non-resolvable NLoS pathways [22]. So learning-based approaches are recommended [18], [20], [114]. ML-based techniques need offline training, which drastically decreases online calculations, in contrast to the practical algorithms employed in geometry-based localization [18]. To train the models, however, a significant amount of system data must be gathered, and the learned models must be updated on a regular basis to account for changes in the environment. The DNN are used to perform environmental sensing to achieve the best performance in RIS-assisted radio localization [27], [47], [66], [115]. Since the channels are sparse at the higher frequency bands, therefore, most of the studies use geometry-based algorithms [28].

5) *Localization performance evaluation*: A radio localization system is designed on the basis of a number of performance objectives that include accuracy, coverage, latency, robustness, resolution, update rate, stability, scalability, mobility and system complexity, etc [28]. Here we discuss

only a few of them.

Accuracy and precision are metrics to assess the accuracy of the estimated location compared to the ground truth, and the level of precision in determining the location, often represented by the standard deviation or confidence interval. Accuracy is the most widely used localization metric in state-of-the-art studies as it accounts for localization resolution as well as identifiability. Cramér-Rao lower bounds (CRLB) are the commonly used bounds on the achievable accuracy in studies. The deployment geometry, also known as geometric dilution of precision (GDoP) or UE relative position with respect to BSs, determines accuracy in addition to link-level SNR [34].

The separability of completely correlated radio propagation channels in at least one domain is referred to as resolution. Unresolvable signal paths will be treated as a single path, limiting accuracy (regardless of SNR), and producing worse performance than predicted by analytical bounds. The resolution is constrained by the physical resources available, such as antenna array aperture for angle resolution and bandwidth for delay/distance resolution [88]. Despite having a high degree of resolution, radio localization can nevertheless suffer from ambiguity and non-identifiability [34]. This indicates that the localization problem of UE might have many solutions or a continuous space of solutions. This might happen when there are barriers in the way of specific BS signals, or when infrastructure rollout or coverage is insufficient. Ambiguity, which emerges as numerous unique locations, is frequently addressed by prior knowledge or external signals. On the other hand, non-identifiability poses a more significant challenge as there are numerous equally valid solutions to the localization problem, and it is difficult to discard them based on external information.

The robustness of the localization algorithm evaluates its performance under various environmental conditions, such as multipath fading, interference, and mobility. It accounts for availability, latency, and update rate under such conditions [28]. Likewise, assessing the energy consumption of RIS-assisted localization techniques, considering both RIS elements and the receiver device is an important measure in RIS-assisted localization in comparison to the systems without RISs. Energy-efficient techniques aim to minimize energy consumption while achieving accurate localization. Computational complexity quantifies the computational resources needed to perform RIS-assisted localization at the hardware and algorithm level. It includes the processing power, memory requirements, and time complexity of the localization algorithm. Lower computational complexity allows for faster and more efficient localization.

III. STATE OF THE ART IN RIS-ASSISTED RADIO LOCALIZATION

In this section, we discuss the recent literature on RIS-assisted radio localization for 6G networks. The trends in the latest studies are on developing algorithms, optimization, and investigation of RIS-assisted localization systems from the perspective of accuracy and availability at various frequency

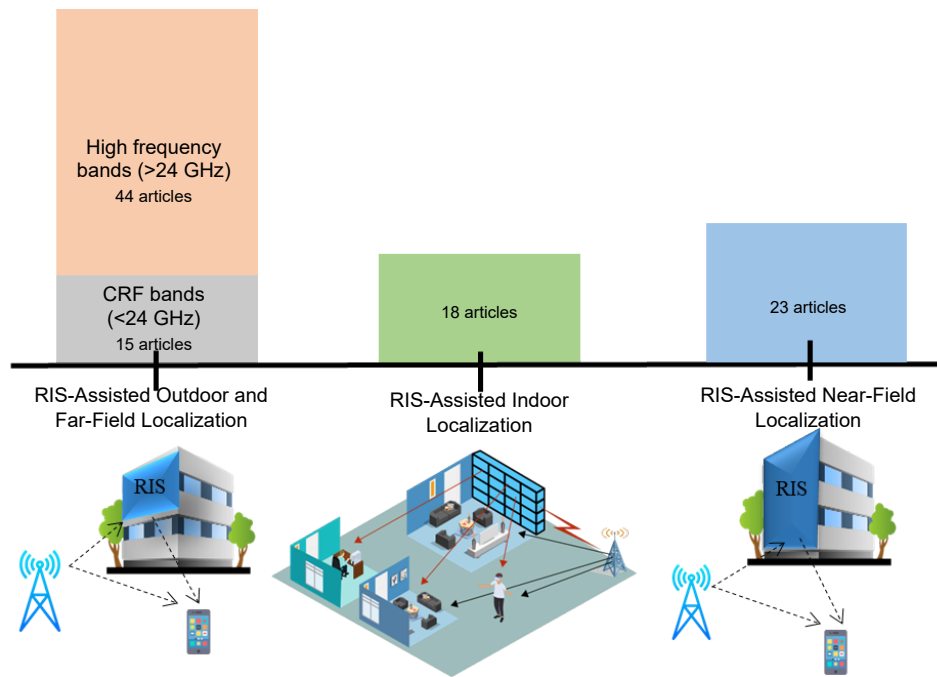


Fig. 7. State of the art literature breakdown. Studies can be broadly categorized into outdoor, far-field, indoor and near-field RIS-assisted localization. Within these categories, we notice trend towards investigation of systems on mmW and THz frequencies. Further, the passive reflective RIS is the most common type of RIS used in literature for RIS-assisted localization.

bands, near-field and far-field modeling, and indoor and outdoor scenarios, summarized in Figure 7.

In the realm of RIS-assisted localization, we classify the frequency bands into two categories: *conventional radio frequency (CRF) bands localization* and *high frequency bands localization*. Conventional frequency bands typically refer to those below 24 GHz, encompassing well-known sub-bands such as FR1, which usually includes frequencies from 450 MHz to 6 GHz. CRF bands are recognized for their longer wavelengths, better penetration capabilities, and widespread application in various wireless services. For outdoor localization, GNSS is predominantly employed, providing meter-level precision with support from long-term evolution (LTE) communication signals. Yet, this method proves ineffective for indoor environments, where intricate surroundings and LoS channel obstructions are common challenges. As alternatives, there are documented localization systems utilizing UWB [116], WiFi [117], WLAN [118], and LoRA [119] [15]. By leveraging CRF bands systems in association with the RISs, advantages are gained in location-centric services, including navigation and identification of nearby amenities.

On the other hand, we refer to the localization services in the range of spectrum above 24 GHz as high frequency bands localization. This category consists of FR2 frequencies, mmW bands ranging from 30 to 300 GHz and THz band, extending even beyond 300GHz. The range of 100- 300 GHz in mmW band is also referred to as the sub-terahertz (sub-THz) according to the deliverable D2.1 of the European HEXA-X project [120]. These higher frequency bands offer significant advantages in terms of data rate, capacity and localization performance but come with challenges related to

propagation and penetration. Utilizing antenna arrays at the UE enables orientation estimation [92]. Furthermore, through the use of NLOS paths [121] and RISs [1], [40] localization tasks can be accomplished with only one BS. THz systems are anticipated to complement mmW systems in diverse environments, and the comparison between the two reveals distinct advantages and challenges in terms of localization [28]. As technology progresses from CRF to 5G and onto 6G, expectations include higher frequencies, increased bandwidths, more compact footprints, and larger array sizes [122]. These changes will affect path loss, delay estimation resolutions, and antenna array design, among other features. Challenges may arise with hardware imperfections and synchronization at THz frequencies. The design of localization algorithms must also consider the specific properties of THz signals, such as the beam split effect and high path loss [28]. Ultimately, the adaptations and innovations within the THz systems are expected to lead to improved localization performance in 6G networks.

We group the studies as the development of methods for localization of UE in outdoor and far-field, indoor and near-field, respectively. To enhance reader clarity, it is important to emphasize that the first group predominantly encompasses studies centered around far-field and outdoor scenario investigations. Distinct groupings have been established to specifically address indoor scenarios and near-field localization, both of which are considered specialized cases. Studies are presented in comprehensive detail and tabular format in the subsequent subsections.

A. RIS-Assisted Outdoor and Far-Field Localization

In this subsection, we explore the latest advancements and contemporary studies focused on leveraging RIS technology to augment outdoor and far-field localization.

1) *RIS-Assisted Conventional Radio Frequency Bands Localization (Below 24 GHz)*: Studies are briefly summarized in Table III. We attempt to categorize the works into thematic groups based on their core focus as follows.

a) *Foundational Studies*: Authors in [127] introduce RIS to enhance RSS fingerprinting-based outdoor localization using just one BS. By adjusting the RIS phase shifts, the approach creates distinct RSS values at the same location, optimizing this through a localization error minimization (LEM) algorithm. Simulations confirm the scheme's efficacy. Authors in [55] derive the Cramér-Rao bound (CRB) for a multiple-RIS-aided MIMO positioning system and investigate the impact of the number, sizes, and phase shifts of RISs on positioning performance. Results demonstrate that the use of multiple RISs improves the position error bound (PEB) and rotation error bound (REB), highlighting the potential of RISs to achieve high positioning accuracy. Article [65] introduces the concept of continuous intelligent surfaces (CIS) and investigates the fundamental limits of RIS-aided ISAC systems. The paper proposes a general signal model, derives theoretical limits on localization and communication performance, and performs Fisher information analyses. The numerical results demonstrate that optimized RISs can improve the SNR and spectral efficiency of communication, as well as enhance localization accuracy. Authors in article [62] propose a RIS-assisted positioning method for simultaneously localizing multiple energy-limited IoT devices in location-based IoT services. The proposed method utilizes triangulation-based localization, estimating the propagation delay difference between the direct and reflected paths using cross-correlation. By optimizing the multi-antenna BS and RIS to minimize total transmission power, significant power gain and decimeter-level positioning accuracy are achieved, demonstrating the effectiveness of the proposed optimization approach compared to unoptimized RIS-assisted localization.

b) *Novel Techniques and Systems*: In [123], the authors propose a new RIS self-sensing system where the RIS controller transmits probing signals and dedicated sensors at the RIS are used for location and angle estimation based on the reflected signals by the target. The multiple signal classification (MUSIC) algorithm is applied to accurately estimate the direction-of-arrival (DOA) of the target in the RIS's vicinity, and the RIS passive reflection matrix is optimized to maximize the received signals' power at the RIS sensors, leading to minimized DOA estimation mean square error (MSE). The results demonstrate the benefits of using the RIS controller for probing signals and provide the CRLB for target DOA estimation. In [124], a positioning algorithm is introduced for RIS-assisted networks, focusing on multi-antenna BS and single-antenna UE. Leveraging three RISs and specific phase shifter adjustments, the method effectively overcomes LoS obstructions and minimizes the adverse effects of the AOD, resulting in improved localization accuracy compared to non-AoD estimating algorithms. The study [125] introduces a joint

active and passive beamforming design for RIS-enabled ISAC systems, accounting for target size. Through an alternative optimization method, the paper addresses non-convex problems involving beamforming solutions and RIS phase shifts, with the developed algorithm showcasing superior target detection performance in simulations, especially for practical target sizes, against existing benchmarks. The article [134] presents a Bayesian analysis of the information contained in a signal received by a UE from a BS that includes reflections from RISs. The analysis considers both near and far-field scenarios and incorporates prior information about the UE and the RISs for localization. The results indicate that the orientation offset of the RISs affects the pathloss of the RIS paths when the RIS elements are spaced half a wavelength apart. In the far-field regime, an unknown phase offset in the received signal prevents the correction of the RIS orientation offset. However, in the near-field regime, the estimation of the RIS orientation offset is possible when the UE has multiple receive antennas. The article also demonstrates that accurate localization with RISs is only possible when there is prior knowledge of their locations. Finally, numerical analysis shows the loss of information when applying a far-field model to signals received in near-field propagation.

Unlike the methods that rely on channel matrices or RIS codewords, the authors in [131] proposed an approach that uses a domain adversarial neural network to extract codeword-independent representations of fingerprints for online location inference in RIS-assisted localization network. The solution is evaluated using the DeepMIMO data set, and the results show that the proposed method performs significantly closer to the theoretical upper bound (oracle case) than the lower bound (baseline case), indicating its effectiveness and robustness. Authors in [132] article investigate the estimation of position and angle of rotation for a UE in a MIMO system with the assistance of a RIS. The RIS creates a virtual LoS (VLoS) link, along with NLoS links from scatterers in the environment, to aid in the estimation process. A two-step positioning scheme is utilized, where channel parameters are acquired first and then position-related parameters are estimated. Coarse estimation is performed using various algorithms, followed by joint refinement using the space-alternating generalized expectation maximization (SAGE) algorithm. The performance of the proposed algorithms is demonstrated to be superior through simulation results, and theoretical quantification is done using the CRLB.

2) *RIS-Assisted High Frequency Bands Localization (24 GHz and above)*: Higher frequency bands can be broadly categorized as mmW Band (30-300 GHz) and THz (0.1-10 GHz) bands of radio communication [28]. Studies on RIS-assisted localization in this band of operation are briefly summarized in Table IV and Table V and discussed as follows.

a) *Foundational Studies*: Authors in [39] discussed the use of RIS in 5G radio positioning. The authors propose a two-step optimization scheme that selects the best combination of RIS and controls their constituent elements' phases to improve positioning performance. Preliminary simulation results demonstrate gains in coverage and accuracy compared to natural scattering, but limitations are identified in terms

TABLE III
SUMMARY OF RIS-ASSISTED OUTDOOR AND FAR-FIELD LOCALIZATION ARTICLES AT CONVENTIONAL RADIO FREQUENCY BAND. HERE "R" REFERS TO "REFLECTIVE RIS"

RIS	Year	Ref	f_c	Link	System	Purpose	Technique	Performance metric
R	2022	[123]	1.5 GHz	DL	MISO	RIS for sensing/localizing targets in wireless networks	Self-sensing RIS architecture, customized MUSIC algorithm, CRLB	accuracy
R	2022	[124]	2 GHz	DL	MISO	Localization with obstructed LoS and three RISs	Elimination of destructive effect of the AoD	accuracy
R	2023	[125]	2.5 GHz	DL	MIMO	Joint active and passive beamforming design for RIS-enabled ISAC system in consideration of the target size	Non-convex optimization	detection probability, SNR
R	2022	[126]	2 GHz	DL	SISO	UE localization assisted by multiple RISs	Localization algorithm design based on nodes distances	accuracy
R	2021	[127]	3 GHz	DL	SISO	RSS fingerprinting based multi-user outdoor localization using RIS and single BS	localization error minimization (LEM) problem, LEM algorithm	accuracy
R	2022	[65]	3 GHz		SISO	Fundamental limits of RIS-aided localization and communication system with RIS as continuous and discrete intelligent surface	RIS phase design, FIM	accuracy, spectral efficiency, SNR
R	2022	[128]	3 GHz	DL	SISO	Wideband localization with RISs	FIM	accuracy
R	2022	[129]	3 GHz	DL	SISO	JCAL system design	PEB, joint RIS discrete phase shifts design and subcarrier assignment using Lagrange duality and penalty-based optimization	accuracy and data rate
R	2022	[130]	3 GHz	DL	SISO	Multi-user localization system using modulated RIS	TDOA	accuracy
R	2023	[131]	3.4/3.5/28 GHz		MIMO	Localization technique that does not require RIS codewords for online location inference	Domain adversarial neural network, fingerprinting	accuracy
R	2021	[55]	4.9 GHz	DL	MIMO	Analysis of multiple-RIS-aided localization system	CRLB, RIS phase shift design using particle swarm optimization (PSO) algorithm	accuracy
R	2023	[132]	4.9 GHz	UL	MIMO	UE position estimation	compressed sensing orthogonal simultaneous matching pursuit (DCS-SOMP) algorithm, MLE, discrete Fourier transform (DFT), space-alternating generalized expectation maximization (SAGE) algorithm, CRLB	accuracy
R	2022	[133]	5 GHz	DL	MIMO	Lower bounds on the location estimation error for multiple RISs -aided mmW system	CRLB, PEB, REB	accuracy
R	2023	[134]	10 GHz	DL	MIMO	Bayesian analysis of the information in LoS and RIS reflected signal	Bayesian analysis, FIM	accuracy
R	2022	[62]	20 GHz	UL	MISO	To localize a large number of energy-limited devices simultaneously and accurately	Triangulation-based localization framework, optimization	accuracy, energy efficiency

of low SNR and inter-path interference. Assuming the LOS route between the BS and the MS is present, authors in [40] introduced RIS as a reflector into the mmW MIMO positioning system. The CRLB of the positioning as well as the orientation estimation error are obtained by calculating FIM, which reveals that the RIS-aided mmW MIMO positioning system offers better localization accuracy and coverage as compared to the conventional localization system comprising BS nodes only. It has also been demonstrated that one BS with the help of reflection from RIS can also achieve promising positional precision. Nevertheless, nothing is discussed about how to localize the UE in a LOS-obscured environment. To determine the absolute location of the MS under the NLoS scenario, authors in [41] developed the CRLB based on FIM. The study suggests that, in the given setup, the localization can reach the decimeter level of accuracy by refining the reflect beamforming architecture to reduce CRLB. Authors in [58] present localization and synchronization in a wireless

system with a single-antenna UE, a single-antenna BS, and a RIS. They calculate the CRB and develop a low-complexity estimator to determine the AOD from the RIS, as well as the delays of direct and reflected signals. The results indicate that efficient 3D localization and synchronization are achievable in the considered system, showcasing the potential of RIS for enabling radio localization in simple mmW wireless networks.

Authors in [108] investigate the potential of RISs in replacing the function of a remote cell for downlink TDOA (DL-TDOA) measurements in 3GPP new radio (NR) positioning. The study demonstrates that the TDOA between the LoS path and the reflected path through the RIS can effectively replace DL-TDOA measurements, enabling accurate localization within a single cell. Simulation results indicate that RIS-enabled localization achieves positioning accuracy comparable to the traditional two-cell structure, offering a cost-effective solution. Authors present an efficient CSI acquisition method

TABLE IV
SUMMARY OF RIS-ASSISTED OUTDOOR AND FAR-FIELD LOCALIZATION ARTICLES AT HIGH FREQUENCY BANDS. HERE "R" REFERS TO "REFLECTIVE RIS", "S" REFERS TO "STAR RIS", "A" REFERS TO "ACTIVE RIS"

RIS	Year	Ref	f_c	Link	System	Purpose	Technique	Performance metric
R	2022	[108]	24 GHz	DL	MISO	RIS to replace the function of a remote cell in the DL-TDOA measurement	Extended Kalman filter positioning and tracking algorithm	accuracy
R	2020	[39]	28 GHz	DL	SISO	Analysis of a RIS-aided localization problem	FIM, two step optimization	accuracy, coverage
R	2021	[43]	28 GHz	UL	MIMO	Beam training designs to estimate optimal beams for BS and UE, RIS reflection pattern and link blockage	maximum likelihood estimation (MLE), positioning algorithm design	accuracy
R	2021	[61]	28 GHz	DL	SISO	Use of 3D localization technology to achieve the low-complexity channel estimation	reflecting unit set (RUS) concept, coplanar maximum likelihood-based (CML) based 3D positioning method, CRLB	accuracy, SNR
R	2022	[64]	28 GHz	UL	MIMO	Localization and channel reconstruction in extra large RIS-assisted MIMO systems	Low-overhead joint localization, channel reconstruction scheme	accuracy
R	2022	[135]	28 GHz	DL	MISO	Exploiting RIS with suitably designed beamforming strategies for optimized localization and synchronization performance	PEB, MLE	accuracy
S	2022	[136]	28 GHz	UL	MISO	STAR RIS potential for enhanced concurrent indoor and outdoor localization	CRLB, FIM, optimization	accuracy
R	2022	[137]	28 GHz	DL	MIMO	Joint beamforming and localization for RIS-aided mmW localization system	JLBO algorithm	accuracy
R	2022	[138]	28 GHz			Enabling the user to estimate its own position by transmitting OFDM pilots and processing the signal reflected from the RIS	CRLB, low-complexity position estimation algorithm, temporal coding on RIS phase	accuracy
R	2022	[139]	28 GHz	UL	MIMO	Channel estimation and user localization	RIS training coefficients designs, array signal processing, atomic norm denoising techniques	accuracy
R	2022	[140]	28 GHz	DL	SIMO	Joint RIS calibration and user positioning (JrCUP) scheme	FIM	accuracy
R	2022	[141]	28 GHz	DL	MIMO	User localization and tracking	Bayesian user localization and tracking (BULT) algorithm	accuracy
R	2022	[142]	28 GHz		SISO	Cooperative localization to improve accuracy in RIS-assisted system	Beam sweeping, optimization, neural network	accuracy
R	2022	[106]	28 GHz			Cooperative localization with no access point	FIM, CRLB, RIS configuration optimization	accuracy
Rx	2023	[143]	28 GHz	UL		Localization of UE with partially connected receiving RIS (R-RISs) only	Atomic norm minimization (ANM), MUSIC, CRLB	accuracy
A	2023	[105]	28 GHz	UL	SIMO	Joint RIS calibration and user positioning problem with an active RIS	Tensor-ESPRIT estimator, least-squares, 2D search-based algorithm, CRLB	accuracy
R	2023	[144]	28 GHz	DL	SISO	Misspecified Cramér-Rao bound (MCRB) with RIS geometry mismatch	Method for pseudo-true parameter determination for MCRB analysis	accuracy
R	2023	[145]	28 GHz	UL	MISO	Localization of UE using distributed passive RIS	compressive sensing (CS) approach based on ANM, ML estimation, CRLB	accuracy
R	2023	[146]	28 GHz		MIMO	Device-free target sensing via joint location and orientation estimation	Target based method for angle estimation, gradient descent method, manifold optimization	accuracy
A	2023	[147]	28 GHz	UL	MISO	ISAC using sparse active RIS	MUSIC algorithm, optimization	accuracy
R	2023	[107]	28 GHz	DL	MIMO	JCAL framework	Novel RIS optimization and channel estimation methods	accuracy, data rate
R	2023	[148]	28 GHz	SL	SISO	UE localization without BS involvement	Two-stage 3D sidelink positioning algorithm, CRLB	accuracy
R	2021	[58]	30 GHz	DL	SISO	Joint three-dimensional localization and synchronization for a SISO multi-carrier system	CRLB, design of low complexity estimation algorithm	accuracy
R	2021	[149]	30 GHz	DL	SISO	RIS in a multi-user passive localization scenario	Low complexity TOA based positioning algorithm, CRLB	accuracy
R	2022	[150]	30 GHz	DL	SISO	Positioning UE by taking into account the its mobility spatial- WB effects	CRLB, low-complexity estimator design	accuracy
R	2022	[112]	30 GHz			RIS-enabled radio SLAM without the intervention of BS	RIS phase profile design, marginal Poisson multi-Bernoulli SLAM filter modification, CRLB	accuracy

TABLE V
SUMMARY OF RIS-ASSISTED OUTDOOR AND FAR-FIELD LOCALIZATION ARTICLES AT HIGH FREQUENCY BANDS. HERE "R" REFERS TO "REFLECTIVE RIS", "H" REFERS TO "HYBRID RIS", "A" REFERS TO "ACTIVE RIS"

RIS	Year	Ref	f_c	Link	System	Purpose	Technique	Performance metric
R	2022	[151]		DL	MIMO	ISAC with RIS	Compressive sensing, expectation-maximization (EM) algorithm, Bayesian Cramér-Rao bound (BCRB)	accuracy
H	2022	[152]	30 GHz	DL	MISO	Joint localization of a hybrid RIS and a user	CRLB	accuracy
R	2022	[153]	30 GHz	DL	SISO	Cooperative localization in a RIS-aided mmW system	FIM, CRLB, block coordinate descent (BCD)-based reflect beamforming design algorithm	accuracy
R	2023	[154]	30 GHz		MISO	Location information assisted beamforming design without the requirement of the channel training process	Relaxed alternating optimization process (RAOP)	data rate
R	2021	[41]	50 GHz	DL	MIMO	Channel modeling, positioning bounds and enhanced optimization methods to optimize RIS beamforming under NLoS	CRLB, optimization	accuracy
R	2020	[40]	60 GHz	DL	MIMO	Theoretical bounds for LIS	CRLB based PEB and OEB	accuracy
R	2020	[6]	60 GHz	DL	MIMO	Improving the positioning accuracy and data rate	Adaptive phase shifter design based on HCB and feedback from the UE	accuracy, data rate
R	2020	[44]	60 GHz	UL	MIMO	Localization of UE	Two stage positioning method with dual RISs	accuracy
R	2021	[42]	60 GHz	DL	MIMO	Utilizing RIS in mmW MIMO radar system for multi-target localization	Adaptive localization algorithm utilizing the concept of hierarchical codebook design (HCB)	accuracy
R	2021	[59]	60 GHz	DL	MISO	Joint localization and synchronization	MLE	accuracy
R	2022	[28]	60 GHz	UL	MIMO	RIS-assisted localization at THz band in comparison with the mmW band	Geometrical modeling and simulations	accuracy
R	2022	[155]	60 GHz	UL	MIMO	Potential of RIS for cooperative localization performance	CRLB, manifold optimization	accuracy
R	2022	[156]	60 GHz	UL	MIMO	To optimize the worst-case localization performance by jointly optimizing beamforming vectors at RIS and UE	Joint array gain and path loss search (JAPS) algorithm, difference of convex (DC)-based algorithm	accuracy
A	2022	[76]	60 GHz	DL	MIMO	UE localization with active RIS	Multiple signal transmissions, particle filtering (PF), CRLB	accuracy
R	2023	[34]	60 GHz	DL	SISO	Overview of RIS enabled localization scenarios	Experimental demonstration	accuracy
R	2023	[54]	60 GHz	DL	MIMO	Joint optimal point of the user position/orientation estimation error bound (POEB) and effective achievable data rate (EADR)	Worst-case robust beamforming and time allocation optimization approach, majorize-minimization (MM) based algorithm	accuracy, data rate
R	2023	[157]	60 GHz	DL	MISO	Investigate the potential of employing RIS in dual-functional radar-communication (DFRC) vehicular networks	Codebook design for optimal phase shift of RIS, position-based CSI design	accuracy, data rate
R	2023	[158]	100 GHz	UL	MISO	Sensing of channel and location under the unique hybrid far-near field effect and the beam squint effect	Location-assisted generalized multiple measurement vector orthogonal matching pursuit (LA-GMMV-OMP) algorithm, dictionary-based localization (CDL) scheme, polar-domain gradient descent (PGD) algorithm	accuracy

for a RIS-aided communication system in [61]. They propose a compressed maximum likelihood (CML)-based 3D localization approach and utilize the concept of random unitary subspaces (RUS) to acquire channel information with minimal training resources. Study indicates substantial performance improvements in terms of the SNR of the received signal. Article [64] presents a low-overhead joint localization and channel reconstruction scheme for extra-large RIS-assisted MIMO systems. The proposed scheme accurately identifies the visibility region (VR) of each user, achieves centimeter-level user localization accuracy and obtains more accurate channel reconstruction results compared to existing works. The results demonstrate the potential of RIS for improving communication and sensing integration. Authors in [139] focus on the chal-

lenges of channel estimation and user localization in an RIS-assisted MIMO-OFDM system. The article proposes a unique twin- RIS structure that incorporates spatial rotation to extract the 3D propagation channel. They employ tensor factorization, sparse array processing, and atomic norm denoising techniques to design training patterns and recover the associated parameters. By decoupling the channel's angular and temporal parameters, they achieve precise channel parameter extraction and centimeter-level positioning resolution. A two-stage method is proposed in [145], utilizing the tunable reflection capability of passive RISs and the multi-reflection wireless environment. The first stage employs an off-grid compressive sensing (CS) approach to estimate the angles of arrival associated with each RIS, followed by a maximum likelihood location estimation

in the second stage. The study demonstrates the high accuracy of the proposed 3D localization method, consistent with the theoretical CRLB analysis.

b) Advanced Techniques and Systems: In [136], the authors investigate the potential of STAR-RISs for enhanced indoor and outdoor localization. They study the fundamental limits of 3D localization performance using Fisher information analysis and optimize the power splitting between refraction and reflection at the STAR-RIS, as well as the power allocation between the UE. The results indicate that high-accuracy 3D localization can be achieved for both indoor and outdoor UEs when the system parameters are well optimized, demonstrating the potential of STAR-RISs in concurrent localization. Existing RIS-aided localization approaches assume perfect knowledge of the RIS geometry, which is not realistic due to calibration errors. The authors in [144] derive the MCRB for localization with RIS geometry mismatch and propose a closed-form solution for determining pseudo-true parameters. Numerical results validate the derived parameters and MCRB, demonstrating that RIS geometry mismatch leads to performance saturation in high SNR regions. The article [138] introduces a concept of 3D UE self-localization using a single RIS. The approach involves the UE transmitting multiple OFDM signals and processing the reflected signal from the RIS to estimate its position. The estimation process includes separating the RIS-reflected signal from the undesired multipath, obtaining a coarse position estimate, and refining the estimation through maximum likelihood (ML) techniques. The performance of the estimator is evaluated in terms of positioning error and compared to an analytical lower bound. The results demonstrate the potential of RIS as an enabling technology for radio localization, offering improved positioning accuracy. Authors in [143] introduce the concept of partially-connected receiving RIS (R-RISs) that can sense and localize users emitting electromagnetic waveforms. The R-RIS hardware architecture consists of meta-atom subarrays with waveguides that direct the waveforms to reception RF chains for signal and channel parameter estimation. The focus is on far-field scenarios, and a 3D localization method is presented based on narrowband signaling and AoA estimates using phase configurations of meta-atoms. The results include theoretical CRLBs and extensive simulations, demonstrating the effectiveness of the proposed R-RIS-empowered 3D localization system, providing cm-level positioning accuracy. The impact of various system parameters on localization performance is also evaluated, such as training overhead, distance between R-RIS and the user, and spacing among R-RIS subarrays and their partitioning patterns. The joint calibration and positioning problem in an uplink system with an active RIS is addressed in [105]. Existing approaches often assume known positions and orientations for RISs, which is not realistic for mobile or uncalibrated RISs. The proposed two-stage method includes a tensor-ESPRIT estimator followed by parameter refinement and a 2D search-based algorithm to estimate user and RIS positions, RIS orientation, and clock bias. The derived CRLBs verify the effectiveness of the algorithms, and simulations show that the active RIS significantly improves localization performance compared to the passive case. Blind areas that

limit localization performance can be mitigated by providing additional prior information or deploying more BSs.

c) Advanced Beamforming and Phase Shifter Designs: The adaptive beamforming of RIS-assisted mmW MIMO placement with obstructed LoS between the MS and the UE is studied in [6]. The authors suggest a hierarchical codebook (HCB) and receiver feedback-based adaptive phase shifter architecture to optimize the phase of each of the RIS units and in turn optimize performance in terms of localization accuracy and data rate. Authors in [44] have proposed a two-stage localization technique using dual RISs. The reflecting element's phase shift is first designed for each RIS, and then in the second stage, the location data is calculated and it demonstrates the localization accuracy in the range of 10^{-5} – 10^{-4} meters. Article [155] explores the potential of RIS for improving cooperative localization performance in mmW MIMO systems. The paper presents a study on the fundamental limits of cooperative localization using the CRLB and proposes an optimal phase design at the RIS to enhance position accuracy. The study demonstrates that the proposed optimal passive beamforming (PBF) algorithm significantly improves localization accuracy, and a low-complexity closed-form PBF design achieves near-optimal performance with minimal computational complexity. Authors in [43] suggest a simultaneous beam training and placement technique to address the LoS obstruction in mmW MIMO network. The UE estimates its location using the angle of departure, which is determined via beam training. The location of UE, in turn, helps to improve the beam training. Results demonstrate that the proposed approach can obtain centimeter-level multi-user localization accuracy. A low-complexity method for joint localization and synchronization in CRF systems using RISs is proposed in [135]. Their approach involves optimizing the beamforming strategies of the BS active precoding and RIS passive phase profiles, considering a single-antenna receiver. The results indicate that the proposed joint BS-RIS beamforming scheme achieves enhanced localization and synchronization performance compared to existing solutions, with the proposed estimator achieving the theoretical bounds even under challenging conditions such as low SNR and uncontrollable multipath propagation. The authors focused on the successive localization and beamforming design of a RIS-aided CRF communication system in [137]. They formulated the problem as a multivariable coupled non-convex problem and proposed an alternating optimization algorithm to solve it. The results showed that their proposed scheme, called joint localization and beamforming optimization (JLBO), significantly improved the performance compared to existing joint localization and beamforming methods, as demonstrated through simulation results.

d) Multiuser and Joint Communication and Localization Approaches: Authors in [42] examined a multiuser localization method based on an HCB design in light of the LoS obstruction scenario. The study results under various SNR situations demonstrate that, with the right HCB design, the suggested approach has the ability to provide multiuser localization in mmW MIMO radar systems. In [54], authors present an RIS-aided mmW- MIMO system for JCAL. They derive

closed-form expressions of CRLB for position/orientation estimation errors and effective achievable data rate (EADR) based on RIS phase shifts. They propose a joint optimization algorithm to balance the trade-off between the two metrics, and simulation results demonstrate the effectiveness of the algorithm in terms of estimation accuracy and EADR, even in the presence of estimation errors and user mobility. Authors in article [59] address the problem of joint localization and synchronization in a mmW MISO system using a RIS. They formulate the joint ML estimation problem in the position domain and propose a reduced-complexity decoupled estimator for position and clock offset. Simulation results demonstrate that their approach achieves high accuracy in localization and synchronization, even in low SNR scenarios, without the need for optimizing transmit beamforming, RIS control matrix, or prior knowledge of the clock offset.

e) Localization in Special Scenarios: Authors in [150] address the challenge of positioning a single-antenna user in 3D space by considering the received signal from a single-antenna base station and the reflected signal from an RIS. They take into account both user mobility and spatial-wideband (WB) effects. Initially, a spatial-WB channel model is derived under the assumption of far-field conditions, focusing on OFDM signal transmission with a user of constant velocity. CRLB are derived as a benchmark, and a low-complexity estimator is developed to achieve these bounds under high SNR ratios. The proposed estimator compensates for user mobility by estimating radial velocities and iteratively accounting for their effects. The results indicate that spatial-wideband effects can have a detrimental impact on localization accuracy, especially for larger RIS sizes and signal bandwidths deviating from the normal of the RIS. However, the proposed estimator demonstrates resilience against spatial-wideband effects up to a bandwidth of 140 MHz for a 64x64 RIS. Notably, user velocity does not significantly affect the bounds or accuracy of the estimator, indicating that high-speed users can be localized with similar precision as static users. The potential of 6G THz systems for localization and comparison with mmW localization systems is performed in [28]. They compare various aspects including system properties, channel modeling, localization problem formulation, and system design. Preliminary simulations demonstrate the potential of THz localization in terms of PEB and OEB compared to mmW systems. The article provides recommendations for efficient localization algorithm design for RIS-assisted adaptive optics-based spatial modulation (AOSA) MIMO systems and highlights the anticipated applications in future communication systems, such as intelligent networks, autonomous transportation, and tactile internet. A framework for RIS-enabled SLAM without the need for access points is proposed in [112]. They design RIS phase profiles based on prior information about the UE, allowing for uniform signal illumination in the UE's probable location. They also modify the Poisson multi-Bernoulli SLAM filter to estimate the UE state and landmarks, facilitating efficient mapping of the radio propagation environment. Theoretical CRLB are derived for the estimators of channel parameters and UE state. The proposed method is evaluated under scenarios with a limited number of transmissions and considering the

channel coherence time. Study demonstrates that RISs can solve the radio SLAM problem without the need for access points, and incorporating the Doppler shift improves UE speed estimates.

f) High Frequency Sensing Operations: The researchers in [158] perform the sensing of the user's uplink channel and location in terahertz extra-large RIS (XL-RIS) systems. The authors propose a joint channel and location sensing scheme that includes a location-assisted generalized multiple measurement vector orthogonal matching pursuit (LA-GMMV-OMP) algorithm for channel estimation and a complete dictionary-based localization (CDL) scheme. They address challenges such as the hybrid far-near field effect and beam squint effect caused by the XL array aperture and XL bandwidth. The proposed schemes demonstrate superior performance compared to existing approaches, as indicated by simulation results. They also introduce a partial dictionary-based localization scheme to reduce sensing overhead, where the RIS serves as an anchor for user localization using time difference of arrival. An ISAC scenario using RISs is investigated in [151] where multiple devices communicate with a BS in full-duplex mode while simultaneously sensing their positions. RISs are mounted on each device to enhance reflected echoes, and device information is passively transferred to the BS through reflection modulation. The problem of joint localization and information retrieval is addressed by constructing a grid-based parametric model and formulating it as a CS problem. An expectation-maximization (EM) algorithm is applied to tune the grid parameters and mitigate model mismatch. The efficacy of various CS algorithms is analyzed using the Bayesian Cramér-Rao bound (BCRB). Numerical results demonstrate the feasibility of the proposed scenario and the superior performance of the EM-tuning method.

g) Practical Localization Scenarios and Applications: The authors in [107] focus on leveraging RISs to enhance communication performance when the LoS path between the UE and BS is blocked. The authors propose a novel framework that integrates localization and communications by fixing RIS configurations during location coherence intervals and optimizing BS precoders every channel coherence interval. This approach reduces pilot overhead and the need for frequent RIS reconfiguration. The framework utilizes accurate location information from multiple RISs, along with novel RIS optimization and channel estimation methods. The results indicate improved localization accuracy, reduced channel estimation error, and increased achievable rate, demonstrating the effectiveness of the proposed approach. Authors in [159] focus on the requirements of localization and sensing (L&S) in the context of smart cities and highlight the limitations of traditional communication infrastructure for meeting L&S demands. The authors argue that RISs and sidelink communications are promising technologies that can address the L&S needs of smart cities. They propose and evaluate AP-coordinated and self-coordinated RIS-enabled L&S architectures, considering different application scenarios such as low-complexity beacons, cooperative localization, and full-duplex transceivers. The article also discusses practical issues and research challenges associated with implementing these L&S systems. Authors in [148] address the importance

of localization in intelligent transportation systems (ITS) and explore the use of reflective RISs to enhance high-precision localization. The authors propose a two-stage 3D sidelink positioning algorithm that utilizes at least two RISs and sidelink communication between UEs to achieve localization without the involvement of BSs. They evaluate the effects of multipath and RIS profile designs on positioning performance, analyze localizability in various scenarios, and propose solutions to eliminate blind areas. The study demonstrates the promising accuracy of the proposed BS-free sidelink communication system in challenging ITS scenarios.

B. RIS-Assisted Indoor Localization

Studies on RIS-assisted indoor localization are briefly summarized in Table VI and discussed as follows.

1) *Foundational Techniques*: The multipath signal traveling through each RIS may be labeled, which offers a workable concept for processing them, provided each of the RIS elements has a unique phase, i.e., $\phi_1 \neq \phi_2, \dots, \neq \phi_n \in [0, 2\pi)$. Taking advantage of the high multipath resolution of UWB signals and the capability of RIS to identify multipath channels, researchers in [48] created a unique indoor RIS-assisted localization technique. The suggested localization scheme's CRLB is calculated, demonstrating how RIS has the ability to provide precise location with just one access point. Also, the suggested system offers a more precise and economical option for indoor placement because it only calls for a single access point and a few inexpensive RIS devices. RIS may be used to complement the RSS-based localization technique in many ways, such as, strengthening the signal received, diminishing co-channel interference, and providing additional propagation paths. As a result, RIS can significantly improve the RSS-based localization algorithms that rely on it. Nevertheless, because it is challenging to tell apart nearby RSS data, the accuracy of such algorithms is constrained. A deep learning method for efficient online wireless configuration of RIS in indoor communication environments is proposed in [38]. They use a database of coordinate fingerprints to train a DNN that maps user location information to the optimal phase configurations of the RIS, maximizing the RSS at the intended location. Simulations in a 3D indoor environment show that the proposed DNN-based configuration method effectively increases the achievable throughput at the target user location in all considered cases.

A RIS-assisted localization scheme utilizing multiple RSS fingerprints and a DNN is presented in [66]. The scheme utilizes RSS values obtained under different RIS configurations as fingerprints and employs an optimization method based on the CRLB to find the optimal RIS configurations. A DNN regression network is trained for localization. The simulation results demonstrate that the proposed scheme achieves robust and accurate location estimation, with an accuracy of approximately 0.5 meters in the NLoS scenario. The researchers in [47] propose and evaluate a novel machine learning method for wireless fingerprinting localization in RIS-assisted environments. The approach combines off-the-shelf components such as k-nearest neighbors (k-NN) localization

and genetic algorithms, leveraging the capabilities of RIS to create a smart reconfigurable radio environment. The results demonstrate that this approach achieves excellent localization accuracy, eliminating the need for multiple access nodes and extensive fingerprint grid sample points. The study suggests that RIS and smart radio environments have the potential to enable sub-meter localization accuracy, and future research should explore more challenging scenarios involving mixed LoS and NLoS environments, higher frequencies, multiple RIS elements, and multiple RIS deployments.

2) *Accuracy Improvement with RIS*: By theoretical analysis and practical testing, it has been shown in [104] that RIS can in fact customize the wireless environment. Authors have clearly shown with the help of measurements that RIS configuration changes the RSS at a particular location. Thus, the issue of similar RSS values from nearby sites can be resolved in smart radio environments enabled by the RISs. Authors in [68] have designed an RIS-assisted localization algorithm that is focused on enhancing localization accuracy. To do so, an iterative configuration optimization algorithm is proposed whose purpose is to select the RIS configuration that improves the localization accuracy. The localization accuracy of the suggested technique is substantially more than that of the localization method without RIS. The authors also designed a Phase shift optimization (PSO) technique to address the same issue in [46]. This approach offers a unique solution to the multiuser localization problem and can minimize localization error by at least three times when compared to the conventional RSS-based solution.

3) *Wireless Indoor Simultaneous Localization and Mapping*: Researchers developed a RIS-assisted wireless indoor SLAM system in [113]. Channel models incorporating RIS are proposed, and a RIS-aided SLAM protocol is introduced to coordinate the RIS and the agent. An optimization problem for SLAM is formulated and solved using a particle filter-based localization and mapping algorithm. The study demonstrates that the RIS significantly enhances channel amplitudes compared to scattered environments. Furthermore, the RIS-assisted SLAM system reduces agent estimation errors by 0.1 meters compared to non-RIS wireless SLAM systems. The article [161] presents a framework for passive human localization using WiFi signals enhanced by RIS. The RIS, consisting of controllable reflective elements, overcomes the limited spatial resolution of WiFi devices to achieve accurate localization. The proposed framework includes a phase control optimization algorithm to maximize the discrepancy between human reflection and multipath interference. Additionally, a Side-lobe Cancellation Algorithm is introduced to address the near-far effect in multi-person scenarios. Simulation results demonstrate sub-centimeter accuracy in locating moving individuals passively, even in the presence of noise and multipath interference. As an extension, the article [162] addresses the challenge of achieving accurate passive multi-human localization using commodity WiFi devices. To overcome the limited spatial resolution of WiFi signals, the authors propose utilizing RIS with controllable reflective elements. In single-person scenarios, they derive a closed-form solution for optimizing the phase shift of the RIS elements. For multi-person scenarios,

TABLE VI
SUMMARY OF RIS-ASSISTED INDOOR LOCALIZATION ARTICLES. HERE "R" REFERS TO "REFLECTIVE RIS"

RIS	Year	Ref	f_c	Link	System	Purpose	Technique	Performance metric
R	2020	[47]	2.4 GHz		SISO	Exploiting RISs to generate and select easily differentiable radio maps for use in wireless fingerprinting	Machine Learning and fingerprinting	accuracy
R	2021	[45]	2.4 GHz	UL	SISO	Enhancing the accuracy of RSS based localization	Configuration optimization iterative algorithm	accuracy
R	2021	[46]	2.4 GHz	DL	SISO	Enhancing the accuracy of RSS based positioning	PSO algorithm	accuracy
R	2021	[48]	2.4 GHz	DL	SIMO	Employment of RIS in indoor localization	UWB technique, CRLB	accuracy
R	2021	[160]	2.4 GHz	DL	SISO	Fingerprinting localization estimation using RISs	Supervised learning feature selection method, localization heuristics states selection framework	accuracy
R	2022	[66]	2.4 GHz	UL	MISO	Investigating multiple RSS fingerprint based localization	CRLB, projected gradient descent (PGD) optimization, DNN	accuracy
R	2023	[161]	2.4 GHz	DL	SIMO	Passive person localization	Phase control optimization algorithm, side-lobe Cancellation Algorithm	accuracy
R	2023	[162]	2.4 GHz	DL	SIMO	Passive multi person localization	Phase control optimization algorithm, side-lobe Cancellation Algorithm	accuracy
R	2019	[38]	2.6 GHz	UL	MISO	Method for efficient online wireless configuration of RISs	Deep learning	Throughput
R	2023	[163]	3.5 GHz			Radio sensing	ML and computer vision (clustering, template matching and component labeling)	accuracy
R	2022	[164]	5 GHz	DL	SISO	Fingerprint-based indoor localization system using RIS	RIS configuration design	accuracy
R	2023	[165]	5 GHz	DL	MISO	RIS-enabled fingerprinting-based localization	Deep Reinforcement learning	accuracy
R	2023	[166]	5 GHz	UL	MISO	Distributed RISs assisted localization	Two-step positioning approach, CRLB, theoretical analysis	accuracy
R	2021	[113]	10 GHz	DL	SIMO	Indoor wireless SLAM system assisted by a RIS	RIS-assisted indoor SLAM optimization problem and design of error minimization algorithm	accuracy
R	2022	[167]	30 GHz			User localization with multiple RISs	Maximum likelihood position estimation, least squares line intersection technique	accuracy
R	2022	[168]	60 GHz	DL	MIMO	RIS-assisted downlink mmW indoor localization framework	Coarse-to-fine localization algorithm with low-complexity grid design	accuracy
R	2023	[169]	90 GHz	UL	MIMO	RIS aided UE localization	Space-time channel response vector (STCRV), residual convolution network regression (RCNR) learning algorithm	accuracy
R	2022	[170]	150 GHz	DL	SISO	Optimal RIS placement with respect to position and orientation	Analytical modeling	received power

a Side-lobe Cancellation Algorithm is introduced to achieve accurate localization iteratively. Results indicate that the proposed framework enables sub-centimeter accurate localization of multiple moving individuals without modifications to existing WiFi infrastructure, even in the presence of multipath interference and random noise.

C. RIS-Assisted Near-Field Localization

Studies on RIS-assisted near-field localization are briefly summarized in Table VII and discussed as follows.

1) *Foundational Studies*: A two-stage positioning technique for determining the transmitter's location with a RIS, employed as a lens, running at mmW frequency demonstrates the capability of decimeter-level localization accuracy in the near-field region [49]. A generic model of near-field as well as the far-field placement was constructed in [50], and it suggests an SNR-based RIS phase design algorithm for CLRB reduction. The suggested technique can reduce PEB and directional error bounds significantly compared to

the conventional system without RIS. Both of these RIS-assisted near-field localization studies disregard the scenario of LoS obstruction, however, it is necessary to take care of to cater for the successful localization in real-world scenarios. Authors in [173] propose a general framework for RIS-assisted regional localization, including RIS phase design and position determination. The results demonstrate the effectiveness of the proposed framework, showing that the designed RIS phase schemes lead to near-optimal localization performance. Authors in article [63] investigate the localization and CSI estimation scheme for a near-field sub-THz system with a RIS. The authors propose a near-field joint channel estimation and localization (NF-JCEL) algorithm, which demonstrates superior performance in terms of localization and CSI estimation root mean square error (RMSE) compared to conventional far-field algorithms. The complexity of near-field CSI estimation is influenced by the array steering vector formulation, which takes into account the reflection elements and their coupling effects, leading to higher resolution accuracy. The

TABLE VII
SUMMARY OF RIS-ASSISTED NEAR-FIELD LOCALIZATION ARTICLES. HERE "R" REFERS TO "REFLECTIVE RIS", "H" REFERS TO "HYBRID RIS"

RIS	Year	Ref	f_c	Link	System	Purpose	Technique	Performance metric
R	2022	[171]	3 GHz	DL	SISO	RSS based localization algorithms	Weighted least square (WLS) and alternate iteration methods	accuracy
R	2022	[172]	3.5/28 GHz	DL	SISO	UE localization under LoS and NLoS conditions	Practical signaling and positioning algorithms design based on an OFDM, RIS time-varying reflection coefficients design	coverage, accuracy
R	2021	[49]	28 GHz	DL	SISO	Localization of a transmitter using a RIS-based lens	FIM, two stage localization algorithm	accuracy
R	2021	[50]	28 GHz	UL	MIMO	Localization performance limits in single BS and RIS-assisted UE localization	CRLB, signaling model design applicable for near and far-field localization	accuracy
R	2021	[51]	28 GHz	DL	SISO	Potential to exploit wavefront curvature in geometric near-field conditions	FIM	accuracy
R	2021	[52]	28 GHz	DL	SISO	Localization of UE under NLOS	Propose a low complexity algorithm	accuracy, latency, robustness, coverage
R	2022	[60]	28 GHz	UL	MISO	Performance limits of the RIS-based near-field localization in the asynchronous scenario, impact of cascaded channel on the localization performance	FIM, PEB	accuracy
R	2022	[173]	28 GHz	DL	SISO	Near-field regional target localization with the RIS-assisted system	IER based algorithm for RIS phase design, near-field target localization algorithm	accuracy
R	2022	[174]	28 GHz	DL	SISO	RIS-assisted near-field localization system under hardware impairment	MCRB, PEB, mismatched maximum likelihood (MML) estimator	accuracy
R	2022	[175]	28 GHz	DL	SISO	Suitable phase profiles design at a reflective RIS to enable NLoS localization	PEB, localization-optimal phase profile design	accuracy
R	2022	[176]	28 GHz	UL	MIMO	UE localization in near-field	Atomic norm minimization	accuracy
R	2022	[177]	28 GHz	DL	SISO	Multiuser localization using RIS and cooperative links	CRLB, iterative searching (IS) algorithm	accuracy, power allocation
R	2023	[67]	28 GHz		MISO	Integration of holographic RIS into mmW localization system	FIM, CRLB, iterative entropy regularization (IER) based RIS phase optimization	accuracy
R	2023	[53]	28 GHz	DL	SISO	Near-field localization of a UE under phase-dependent amplitude variations at each RIS element	Low-complexity AMML estimator, iterative refinement algorithm to update individual parameters of the RIS amplitude model, MCRB	accuracy
R	2023	[178]	5.15/28 GHz	DL	SISO	Optimizing the precoders that control RIS under hardware constraints	Low-complexity algorithm design for RIS configuration, FIM, PEB	accuracy
R	2023	[179]	28 GHz	DL	SISO	RIS-aided Localization under Pixel Failures	MCRB, joint localization and failure diagnosis (JLFD) method	accuracy
H	2023	[180]	28 GHz	UL	MISO	Hybrid RIS-assisted UE localization	CRLB, automatic differentiation-based gradient descent approach	accuracy
R	2023	[181]	30 GHz	DL	SIMO/SISO	Design RIS coefficient to convert planar waves into spherical waves and cylindrical wave	MLE, focus scanning method, PEB	accuracy, energy leakage
R	2022	[182]	30 GHz		SISO	RIS localization	FIM, multistage low-complexity RIS localization algorithm, quasi-Newton method	accuracy
R	2022	[183]	45 GHz	UL	MISO	Near-field localization	Second-order Fresnel approximation, RIS training phase shifts and pilots design	accuracy
R	2022	[63]	90 GHz	UL	MISO	Spherical wavefront propagation in the near-field of the subTHz system with the assistance of a RIS	Near-field channel estimation and localization (NF-JCEL) algorithm based on second-order Fresnel approximation of the near-field channel	accuracy
R	2022	[184]	100 GHz	UL	MIMO	UE localization under beam squint effect	Polar-domain gradient descent algorithm, MUSIC algorithm	accuracy
R	2023	[185]	320/325/330 GHz	UL	MISO	Spherical wavefront propagation in the near-field of the RIS-assisted THz system	Proposed NF-JCEL algorithm based on second-order Fresnel approximation of the near-field channel	accuracy

study highlights the importance of considering the near-field effects and angle separations between UEs for achieving high-precision localization with a single RIS panel. Additionally, it

is emphasized that the inclusion of a large RIS panel with more elements must consider the spherical wavefront feature to avoid performance degradation.

2) *LoS Blockages*: Researchers in [51] have investigated the SISO system's near-field localization capabilities in the presence of a significant LoS blockage. A two-step localization algorithm based on TOA was presented in [52], and the results supported the feasibility of retaining high localization accuracy even under the situation of significant blockage in the near-field region of RIS. Using the Jacobi-Anger expansion and taking into account the RIS amplitude, a low complexity near-field localization approach, termed approximation MML (AMML), has been devised in [53]. It also suggests an iterative refinement approach for joint localization and RIS amplitude model parameter updating, using the result as the initial location estimate. The suggested low-complexity localization technique performs well in simulations, and the iterative algorithm's localization accuracy is asymptotically approaching CRLB.

3) *Performance and Considerations*: RIS-based asynchronous localization is studied in [60] by examining the PEB and equivalent Fisher information (EFI) for the intermediate parameters involved. The study considers multi-paths between the BS and the RIS, taking into account amplitude differences. The results indicate that near-field spherical wavefront modeling enables UE localization in the asynchronous scenario, but the EFI decreases as the distance between the UE and RIS increases. The study also highlights the performance difference between spatial gain and power gain in the BS-RIS channel, and cautions against using the SNR-maximizing focusing control scheme for RIS in localization applications. In article [67], the performance of a holographic RIS (HRIS) assisted mmWave near-field localization system is investigated. The FIM and CRLB are derived, considering the radiation pattern of antennas. The theoretical analysis demonstrates that the position accuracy improves quadratically with the size of the HRIS. An iterative entropy regularization (IER)-based method is proposed to minimize the worst-case CRLB by optimizing the HRIS phases. Researchers in [178] propose a low-complexity approach to optimize the precoders that control the RISs, considering hardware constraints. The method approximates desired beam patterns using pre-characterized reflection coefficients. The evaluation includes beam fidelity for different RIS hardware prototypes and theoretical analysis of the impact on near-field downlink positioning in NLoS conditions. Results demonstrate the effectiveness of the proposed optimization scheme in producing desired RIS beams within hardware limitations, while also highlighting the sensitivity to hardware characteristics and the specific requirements of RIS-aided localization applications.

Researchers address the problem of near-field localization using RIS in the presence of phase-dependent amplitude variations at each RIS element in [73]. The authors analyze the performance limitations using a MCRB and demonstrate that performance penalties can occur, particularly at high SNRs, when the UE is unaware of the amplitude variations. They propose a low-complexity AMML estimator, leveraging Jacobi-Anger expansion, to mitigate performance loss. The method shows fast convergence and performance close to the CRB, indicating the effectiveness of the proposed method in recovering performance and calibrating the RIS amplitude

model. The issue of RIS pixel failures is studied in [179], which can severely impact localization accuracy. The paper investigates the impact of pixel failures on accuracy and develops two strategies for joint localization and failure diagnosis (JLFD) to detect failing pixels while accurately locating the UE. The proposed JLFD algorithms demonstrate significant performance improvements over conventional failure-agnostic approaches, enabling successful localization in the presence of pixel failures.

IV. CHALLENGES AND RESEARCH OUTLOOK

Based on the review performed in the previous section, in this section, we present a detailed overview of the limitations, open areas of research and challenges in RIS-assisted radio localization that need to be investigated to make it a practical and feasible solution to radio localization in 6G networks.

While RIS offers significant benefits for localization, there are some associated limitations, as shown in Figure 8 [71]. Implementing RIS-assisted localization may involve significant costs, including the installation and maintenance of RIS devices throughout the target environment. The deployment of RIS infrastructure can be challenging and require careful planning. Inferring from the reviewed literature, RIS devices typically rely on LoS communication with the devices they assist in localizing. This means that obstacles, such as walls or objects, can obstruct the signal path and potentially degrade the accuracy or reliability of localization. While RIS can optimize signal propagation, there may still be scenarios where NLoS signal paths exist, leading to potential inaccuracies in localization. Overcoming NLoS challenges in complex environments with reflective or obstructive surfaces can be a limitation for RIS-assisted localization. RIS devices require power and connectivity to function effectively. Ensuring an adequate power supply and reliable connectivity to each RIS device can be a logistical challenge, particularly in large-scale deployments or areas with limited infrastructure. RIS-assisted localization may face scalability limitations when applied to larger or more complex environments. As the number of devices and users increases, coordinating and optimizing the RIS network can become more challenging. Additionally, adapting the RIS configuration to accommodate changes in the environment or user requirements may require significant adjustments and maintenance. In situations where multiple RIS devices are deployed in proximity, potential interference and coexistence challenges may arise. Careful planning and coordination are necessary to ensure that RIS devices do not interfere with each other or with other wireless communication systems operating in the same frequency band. These limitations should be carefully considered and addressed during the planning, deployment, and operation of RIS systems to maximize their effectiveness.

Here we discuss the research directions related to the limitations and open areas of research in the path of practical applications of RIS-assisted radio localization in 6G networks that includes the technical as well as the deployment challenges.

- *Availability, Scalability, Privacy and Security*: It is observed in the previous section that the theoretical ap-

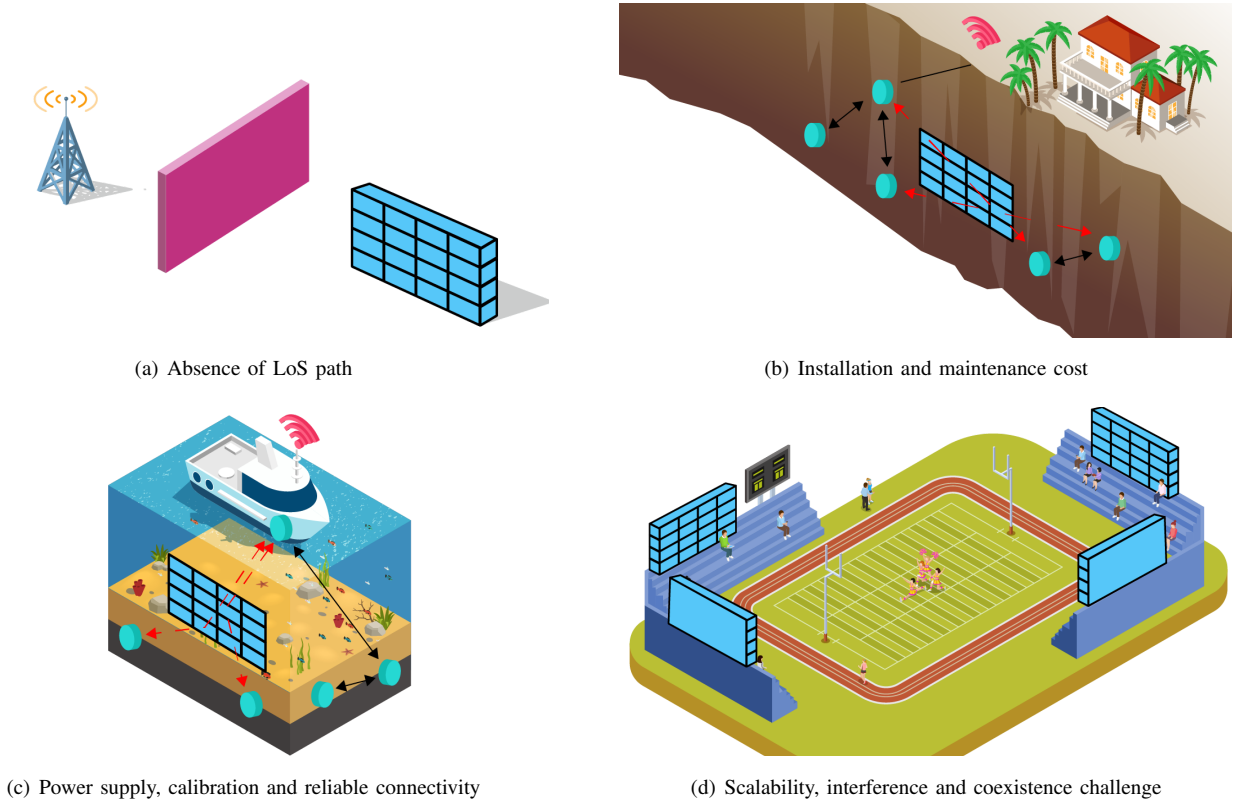


Fig. 8. Illustration of limitations to RIS-assisted radio localization. (a) NLoS challenges in complex environments with reflective or obstructive surfaces can be challenging, (b) The deployment, installation and maintenance of RIS infrastructure can be challenging and require careful planning (c) Ensuring an adequate power supply, RIS calibration and reliable connectivity to each RIS device can be a logistical challenge, (d) when multiple RIS devices are deployed in proximity, potential interference and coexistence challenges may arise.

proaches being developed in the literature are primarily focused on the accuracy of localization. While devising new methods for RIS-assisted localization in 6G networks, it is an important factor to consider also the coverage area and availability of the service [186]. Techniques must be developed in a fashion that it is scalable without any major hardware as well as the software limitations, as shown in Figure 8(a) and 8(d). Lastly, user privacy in such networks is an interesting area of investigation since the transmission and processing of data within RIS systems can be susceptible to eavesdropping, leading to the leakage of sensitive information [34].

- **Mobile User Localization:** Mobility of the UE is an important factor in a real-world scenario that needs to be considered in addition to the 3D position and 3D orientation to localize the user with maximum accuracy [87]. If the Doppler delay effects due to user mobility are ignored, it will negatively impact the location estimates. It is, thus, necessary to account for the velocity of the user and its relative impact on UE position and orientation in a RIS-assisted localization scenario. Continuous monitoring of mobile UEs would gain advantages by incorporating NLoS channel identification to ensure optimal activation of RIS, and the ability to control RIS with low-latency location-based capabilities. Consequently, this necessitates the availability of accurate UE location and

uncertainty information at all times. Adapting localization algorithms to changing propagation conditions would be required.

- **Multi-User Localization:** Methods scalable to multi-user localization need to be developed for both LoS and obstructed LoS scenarios for more realistic and holistic designs for 6G networks [2]. It would require the development of algorithms for managing interference and optimizing resource allocation.
- **Modeling and Analysis of RIS-assisted Localization at Multiple Frequencies:** In practical scenarios, access points operating at different frequency bands, i.e., conventional, mmW and THz, will coexist in future 6G networks. The operation of RIS when interacting with BS operating at different frequency bands needs to be modeled and analyzed. What kind of element configuration is required at RIS to how would the phase and amplitude change of the RIS be modeled to successfully allow multi-band radio localization.
- **Integrated Localization, Sensing and Communication:** Convergence of hardware as well as the technical design of radio localization, sensing and communication is one of the major agenda of 6G network design [187], [188]. In light of this design requirement, it would be an interesting study direction to devise and analyze the methods for RIS-assisted joint localization, sensing and

communication such that a unique trade-off is worked out between their performance matrices, thus, they complement one another depending on the scenario at hand. The introduction of these services within a wireless environment enabled by RIS presents new challenges related to optimizing RIS for multiple purposes. These challenges involve striking a suitable balance between configurations that prioritize localization, communication, and sensing. It entails selecting the appropriate protocols, managing resource sharing among multiple users and operators in complex ecosystems, achieving synchronization between BS and RIS, and seamlessly integrating RIS into open RAN architectures. Such RIS-based solutions also need to be cost-effective for supporting localization and sensing functionalities together with communication. These alternatives include vehicle-mounted reflective RISs, approaches resembling BS-free or multi-static radar systems, and hybrid RISs that can operate in the receiving mode to sense both connected UEs and passive objects.

- *Deployment and Optimization of RIS-Assisted Localization Radio Network:* Most of the contemporary literature quoted in the previous section is based on the development of theoretical approaches where there have been little to no practical campaigns to study the practical design and deployment perspectives of RIS-assisted radio localization. It is, therefore, an important area to explore the practicality of the methods proposed in the literature. The optimization of both the number and positioning of RIS is essential to achieve optimal performance in terms of communication metrics, localization/sensing accuracy, and coverage. Additionally, it is crucial to ensure that the optimized RIS deployment indeed offers advantages, when compared to traditional BS deployments, in terms of overall power consumption and coordination efforts. This optimization process also includes addressing the challenge of accurately calibrating the location and orientation of the RIS and its synchronization with BSs.
- *AI Controlled RIS:* In the age of AI, model-based signal processing is being replaced with data-driven approaches as it leads to more robust algorithms [87]. Based on this, developing AI-driven methods for RIS-assisted radio localization can prove to improve the radio localization performance manifolds. Control of RIS using AI can empower their design manifolds, it is thus an important direction to study.
- *Low Latency Control:* Efficient radio localization with RIS requires low-latency control capabilities. This necessitates real-time knowledge of UE location and uncertainty. Developing location-based RIS control mechanisms that offer low-latency control while maintaining accuracy and reliability is a challenge that must be overcome.
- *RIS Standardization:* In order to analyze the theoretical methods by practical experimentation as well as to develop more suitable methods while considering the practical deployment scenarios, standardization of RIS hardware is necessary. Global standardization of RIS

is in very early stages and the process is well summarized in [189]. RIS hardware is not yet available but the efforts for the development of RIS hardware prototypes are underway [190]–[194]. Standardized RIS hardware platforms will contribute to the acceleration of development progress. Researchers can build upon existing work, leveraging the availability of standardized platforms to iterate and refine their ideas. The collective efforts of researchers using standardized platforms can lead to the development of best practices, optimization techniques, and benchmark datasets that drive innovation and efficiency in RIS-related research.

- *Multi-Operator and Multi-RIS Localization:* The coordination and communication between multiple operators can be complex, especially in heterogeneous network environments, potentially leading to increased latency and decreased system efficiency. The synchronization of signals between different operators is another hurdle, as it requires precise timing control to avoid interference and ensure accurate localization. Moreover, the deployment and management of multiple RISs introduces further complexities, from determining optimal placement and density of the RISs to managing their phase configurations, as shown in Figure 8(d) [195]. Additionally, privacy and security concerns may arise with multiple operators, necessitating robust protocols to protect data integrity. Lastly, as the number of operators and RISs increases, so does the computational complexity of localization algorithms, potentially impacting system performance and energy-efficiency.
- *RIS Control and User Mobility:* The process of controlling a RIS typically involves adjusting the electromagnetic properties of the RIS elements to optimize signal reflection and transmission. However, this process can be relatively slow, which poses significant challenges for high-mobility applications. As devices move rapidly across the coverage area, the channel conditions change quickly. By the time the RIS has collected enough information and adjusted its properties for optimal performance, the device may have already moved to a different location with entirely different channel conditions. Thus, the slow control of RIS may lead to outdated or ineffective configurations that fail to improve, or even degrade, the system performance. This lag in RIS control poses a major challenge in realizing the full potential of RIS technology in high-mobility applications such as autonomous vehicles, drones, and high-speed trains.
- *RIS Hardware Limitations and Pixel Failures:* The hardware components of RIS bring about several challenges that can impact their performance and efficacy [71]. RIS are composed of numerous smaller elements or “pixels” that each need to be individually controlled to manipulate the phase and amplitude of incoming electromagnetic waves. However, these pixel-level controls can be limited by hardware constraints such as processing speed, energy consumption, and design complexity. Additionally, the risk of pixel failures is a significant concern. Given the high density of pixels in an RIS, even a small percent-

age of pixel failures can lead to significant degradation in the overall performance of the RIS. Furthermore, identifying and repairing these failed pixels can be a complex and time-consuming task, especially when the RIS is deployed in hard-to-reach locations, as shown in Figure 8(b). These hardware limitations and pixel failures pose substantial challenges to the reliable and effective deployment of RIS technology.

- *RIS Calibration*: The calibration of RIS is a challenging phase due to the inherent complexities of these devices [196]. RIS calibration involves adjusting each individual element, or "pixel", on the surface to manipulate the phase and amplitude of incident signals. Given that an RIS can consist of hundreds or thousands of these elements, this process can be highly complex and time-consuming. In addition, each element may respond differently to adjustments due to manufacturing variances, further complicating the calibration process. Real-world environmental factors, such as temperature and humidity, can also cause drift in the performance of the elements over time, necessitating frequent recalibration. Given that RISs are often deployed in inaccessible or hard-to-reach locations, performing this recalibration can be logistically challenging and costly, as shown in Figure 8(c). Consequently, achieving precise and efficient RIS calibration remains a major hurdle in the wider adoption of RIS technology.
- *New RIS Antenna Technologies*: Developing and integrating RIS antenna technologies into everyday items, such as clothing [71], [196], is an area ripe with potential but also rife with challenges. For instance, creating antennas thin and flexible enough to be woven into fabric without sacrificing performance is a significant technical obstacle. The material used in clothing also presents difficulties as it must be able to withstand regular wear and tear, washing, and various weather conditions while maintaining the antenna's functionality. Furthermore, it is critical to ensure that these RIS antennas do not negatively affect the wearer's health, particularly given concerns around prolonged exposure to electromagnetic fields. This necessitates strict control of the emitted power levels. From a design perspective, seamlessly incorporating the antennas in a way that is aesthetically pleasing and unobtrusive is also a major challenge. Given that each piece of clothing may be shaped and sized differently, custom calibration of these antennas could be needed for each garment, presenting further complexities.

V. CONCLUSION

We presented a comprehensive overview of the utilization of RIS technology for radio localization in 6G networks. We discussed the RIS-assisted localization taxonomy, and recent advancements in theoretical approaches for RIS-assisted localization, identified opportunities, explored challenges, and examined various applications alongside the limitations of RIS-assisted localization. Recent advancements are based primarily on modeling and machine learning-based techniques where

the focus is on improving the accuracy of the user location estimate. RISs can optimize wireless signals for improved localization in smart indoor services, smart transportation, and automated factories. However, there are some limitations to its use that need to be overcome such as the line-of-sight dependency, scalability, and interference. There are technical challenges and open areas of research that need to be addressed such as multi-user and mobile user localization, integrated localization, sensing, and communication algorithms, RIS standardization for practical experimentation as well as the investigation of availability, scalability, and privacy in RIS-assisted localization. Therefore, further research is required to fully realize the potential of RIS technology for localization in 6G.

REFERENCES

- [1] H. Wymeersch, J. He, B. Denis, A. Clemente, and M. Juntti, "Radio Localization and Mapping With Reconfigurable Intelligent Surfaces: Challenges, Opportunities, and Research Directions," *IEEE Vehicular Technology Magazine*, vol. 15, no. 4, pp. 52–61, 2020.
- [2] C. De Lima, D. Belot, R. Berkvens, A. Bourdoux, D. Dardari, M. Guillaud, M. Isomursu, E.-S. Lohan, Y. Miao, A. N. Barreto, M. R. K. Aziz, J. Saloranta, T. Sanguanpuak, H. Srieddeen, G. Seco-Granados, J. Suutala, T. Svensson, M. Valkama, B. Van Liempd, and H. Wymeersch, "Convergent Communication, Sensing and Localization in 6G Systems: An Overview of Technologies, Opportunities and Challenges," *IEEE Access*, vol. 9, pp. 26 902–26 925, 2021.
- [3] S. P. Chepuri, N. Shlezinger, F. Liu, G. C. Alexandropoulos, S. Buzzi, and Y. C. Eldar, "Integrated Sensing and Communications With Reconfigurable Intelligent Surfaces: From signal modeling to processing," *IEEE Signal Processing Magazine*, vol. 40, no. 6, pp. 41–62, 2023.
- [4] M. Jian, G. C. Alexandropoulos, E. Basar, C. Huang, R. Liu, Y. Liu, and C. Yuen, "Reconfigurable intelligent surfaces for wireless communications: Overview of hardware designs, channel models, and estimation techniques," *Intelligent and Converged Networks*, vol. 3, no. 1, pp. 1–32, 2022.
- [5] A. Albanese, V. Sciancalepore, and X. Costa-Pérez, "First Responders Got Wings: UAVs to the Rescue of Localization Operations in Beyond 5G Systems," *IEEE Communications Magazine*, vol. 59, no. 11, pp. 28–34, 2021.
- [6] J. He, H. Wymeersch, T. Sanguanpuak, O. Silven, and M. Juntti, "Adaptive Beamforming Design for mmWave RIS-Aided Joint Localization and Communication," *2020 IEEE Wireless Communications and Networking Conference Workshops (WCNCW)*, pp. 1–6, 2020.
- [7] S. Hu, F. Rusek, and O. Edfors, "Cramér-Rao Lower Bounds for Positioning with Large Intelligent Surfaces," *2017 IEEE 86th Vehicular Technology Conference (VTC-Fall)*, pp. 1–6, 2017.
- [8] S. Zeng, H. Zhang, B. Di, Z. Han, and L. Song, "Reconfigurable Intelligent Surface (RIS) Assisted Wireless Coverage Extension: RIS Orientation and Location Optimization," *IEEE Communications Letters*, vol. 25, no. 1, pp. 269–273, 2021.
- [9] C. Huang, A. Zappone, G. C. Alexandropoulos, M. Debbah, and C. Yuen, "Reconfigurable Intelligent Surfaces for Energy Efficiency in Wireless Communication," *IEEE Transactions on Wireless Communications*, vol. 18, no. 8, pp. 4157–4170, 2019.
- [10] G. Bresson, Z. Alsayed, L. Yu, and S. Glaser, "Simultaneous localization and mapping: A survey of current trends in autonomous driving," *IEEE Transactions on Intelligent Vehicles*, vol. 2, no. 3, pp. 194–220, 2017.
- [11] A. F. G. Gonçalves Ferreira, D. M. A. Fernandes, A. P. Catarino, and J. L. Monteiro, "Localization and Positioning Systems for Emergency Responders: A Survey," *IEEE Communications Surveys & Tutorials*, vol. 19, no. 4, pp. 2836–2870, 2017.
- [12] S. Kuutti, S. Fallah, K. Katsaros, M. Dianati, F. McCullough, and A. Mouzakitis, "A Survey of the State-of-the-Art Localization Techniques and Their Potentials for Autonomous Vehicle Applications," *IEEE Internet of Things Journal*, vol. 5, no. 2, pp. 829–846, 2018.
- [13] C. Laoudias, A. Moreira, S. Kim, S. Lee, L. Wirola, and C. Fischione, "A Survey of Enabling Technologies for Network Localization, Tracking, and Navigation," *IEEE Communications Surveys & Tutorials*, vol. 20, no. 4, pp. 3607–3644, 2018.

- [14] J. A. del Peral-Rosado, R. Raulefs, J. A. López-Salcedo, and G. Seco-Granados, "Survey of Cellular Mobile Radio Localization Methods: From 1G to 5G," *IEEE Communications Surveys & Tutorials*, vol. 20, no. 2, pp. 1124–1148, 2018.
- [15] F. Zafari, A. Gkelias, and K. K. Leung, "A Survey of Indoor Localization Systems and Technologies," *IEEE Communications Surveys & Tutorials*, vol. 21, no. 3, pp. 2568–2599, 2019.
- [16] N. Saeed, H. Nam, T. Y. Al-Naffouri, and M.-S. Alouini, "A State-of-the-Art Survey on Multidimensional Scaling-Based Localization Techniques," *IEEE Communications Surveys & Tutorials*, vol. 21, no. 4, pp. 3565–3583, 2019.
- [17] F. Wen, H. Wymeersch, B. Peng, W. P. Tay, H. C. So, and D. Yang, "A survey on 5G massive MIMO localization," *Digital Signal Processing*, vol. 94, pp. 21–28, 2019.
- [18] D. Burghal, A. T. Ravi, V. Rao, A. A. Alghafis, and A. F. Molisch, "A Comprehensive Survey of Machine Learning Based Localization with Wireless Signals," *ArXiv*, 2020.
- [19] X. Zhu, W. Qu, T. Qiu, L. Zhao, M. Atiquzzaman, and D. O. Wu, "Indoor Intelligent Fingerprint-Based Localization: Principles, Approaches and Challenges," *IEEE Communications Surveys & Tutorials*, vol. 22, no. 4, pp. 2634–2657, 2020.
- [20] V. F. Miramán, L. E. Díez, A. Bahillo, and V. Quintero, "A Survey of Machine Learning in Pedestrian Localization Systems: Applications, Open Issues and Challenges," *IEEE Access*, vol. 9, pp. 120 138–120 157, 2021.
- [21] A. Motroni, A. Buffi, and P. Nepa, "A Survey on Indoor Vehicle Localization Through RFID Technology," *IEEE Access*, vol. 9, pp. 17 921–17 942, 2021.
- [22] O. Kanhere and T. S. Rappaport, "Position Location for Futuristic Cellular Communications: 5G and Beyond," *IEEE Communications Magazine*, vol. 59, no. 1, pp. 70–75, 2021.
- [23] Z. Xiao and Y. Zeng, "An overview on integrated localization and communication towards 6G," *Science China Information Sciences*, vol. 65, pp. 1–46, 2022.
- [24] J. Laconte, A. Kasmi, R. Aufrère, M. Vaidis, and R. Chapuis, "A Survey of Localization Methods for Autonomous Vehicles in Highway Scenarios," *Sensors*, vol. 22, no. 1, 2022.
- [25] A. Liu, Z. Huang, M. Li, Y. Wan, W. Li, T. X. Han, C. Liu, R. Du, D. K. P. Tan, J. Lu, Y. Shen, F. Colone, and K. Chetty, "A Survey on Fundamental Limits of Integrated Sensing and Communication," *IEEE Communications Surveys & Tutorials*, vol. 24, pp. 994–1034, 2021.
- [26] S. E. Trevlakakis, A.-A. A. Boullogeorgos, D. Pliatsios, K. Ntontin, P. G. Sarigiannidis, S. Chatzinotas, and M. D. Renzo, "Localization as a key enabler of 6G wireless systems: A comprehensive survey and an outlook," *arXiv*, vol. 2302.02107, 2023.
- [27] S. Zhang, M. Li, M. Jian, Y. Zhao, and F. Gao, "AIRIS: Artificial intelligence enhanced signal processing in reconfigurable intelligent surface communications," *China Communications*, vol. 18, no. 7, pp. 158–171, 2021.
- [28] H. Chen, H. Saeed, T. Ballal, H. Wymeersch, M.-S. Alouini, and T. Y. Al-Naffouri, "A Tutorial on Terahertz-Band Localization for 6G Communication Systems," *IEEE Communications Surveys & Tutorials*, vol. 24, no. 3, pp. 1780–1815, 2022.
- [29] R. Chen, M. Liu, Y. Hui, N. Cheng, and J. Li, "Reconfigurable Intelligent Surfaces for 6G IoT Wireless Positioning: A Contemporary Survey," *IEEE Internet of Things Journal*, vol. 9, no. 23, pp. 23 570–23 582, 2022.
- [30] C. Pan, G. Zhou, K. Zhi, S. Hong, T. Wu, Y. Pan, H. Ren, M. D. Renzo, A. Lee Swindlehurst, R. Zhang, and A. Y. Zhang, "An Overview of Signal Processing Techniques for RIS/IRS-Aided Wireless Systems," *IEEE Journal of Selected Topics in Signal Processing*, vol. 16, no. 5, pp. 883–917, 2022.
- [31] R. C. Shit, S. Sharma, D. Puthal, P. James, B. Pradhan, A. v. Moorsel, A. Y. Zomaya, and R. Ranjan, "Ubiquitous Localization (UbiLoc): A Survey and Taxonomy on Device Free Localization for Smart World," *IEEE Communications Surveys & Tutorials*, vol. 21, no. 4, pp. 3532–3564, 2019.
- [32] M. F. Keskin, A. D. Sezer, and S. Gezici, "Localization via Visible Light Systems," *Proceedings of the IEEE*, vol. 106, no. 6, pp. 1063–1088, 2018.
- [33] E. Björnson, H. Wymeersch, B. Matthieson, P. Popovski, L. Sanguinetti, and E. de Carvalho, "Reconfigurable Intelligent Surfaces: A signal processing perspective with wireless applications," *IEEE Signal Processing Magazine*, vol. 39, no. 2, pp. 135–158, 2022.
- [34] K. Keykhosravi, B. Denis, G. C. Alexandropoulos, Z. S. He, A. Albanese, V. Sciancalepore, and H. Wymeersch, "Leveraging RIS-Enabled Smart Signal Propagation for Solving Infeasible Localization Problems: Scenarios, Key Research Directions, and Open Challenges," *IEEE Vehicular Technology Magazine*, vol. 18, no. 2, pp. 20–28, 2023.
- [35] G. C. Alexandropoulos, M. Crozzoli, D.-T. Phan-Huy, K. D. Katsanos, H. Wymeersch, P. Popovski, P. Ratajczak, Y. Bénédic, M.-H. Hamon, S. H. Gonzalez, R. D'Errico, and E. C. Strinati, "Smart Wireless Environments Enabled by RISs: Deployment Scenarios and Two Key Challenges," *2022 Joint European Conference on Networks and Communications & 6G Summit (EuCNC/6G Summit)*, pp. 1–6, 2022.
- [36] S. Hu, F. Rusek, and O. Edfors, "Beyond Massive MIMO: The Potential of Positioning With Large Intelligent Surfaces," *IEEE Transactions on Signal Processing*, vol. 66, no. 7, pp. 1761–1774, 2018.
- [37] J. V. Alegría and F. Rusek, "Cramér-Rao Lower Bounds for Positioning with Large Intelligent Surfaces using Quantized Amplitude and Phase," *2019 53rd Asilomar Conference on Signals, Systems, and Computers*, pp. 10–14, 2019.
- [38] C. Huang, G. C. Alexandropoulos, C. Yuen, and M. Debbah, "Indoor Signal Focusing with Deep Learning Designed Reconfigurable Intelligent Surfaces," *2019 IEEE 20th International Workshop on Signal Processing Advances in Wireless Communications (SPAWC)*, pp. 1–5, 2019.
- [39] H. Wymeersch and B. Denis, "Beyond 5G Wireless Localization with Reconfigurable Intelligent Surfaces," *ICC 2020 - 2020 IEEE International Conference on Communications (ICC)*, pp. 1–6, 2020.
- [40] J. He, H. Wymeersch, L. Kong, O. Silvén, and M. Juntti, "Large Intelligent Surface for Positioning in Millimeter Wave MIMO Systems," *2020 IEEE 91st Vehicular Technology Conference (VTC2020-Spring)*, pp. 1–5, 2020.
- [41] Y. Liu, E. Liu, R. Wang, and Y. Geng, "Reconfigurable Intelligent Surface Aided Wireless Localization," *ICC 2021 - IEEE International Conference on Communications*, pp. 1–6, 2021.
- [42] E. Čišija, A. M. Ahmed, A. Sezgin, and H. Wymeersch, "Ris-Aided mmWave MIMO Radar System for Adaptive Multi-Target Localization," *2021 IEEE Statistical Signal Processing Workshop (SSP)*, pp. 196–200, 2021.
- [43] W. Wang and W. Zhang, "Joint Beam Training and Positioning for Intelligent Reflecting Surfaces Assisted Millimeter Wave Communications," *IEEE Transactions on Wireless Communications*, vol. 20, no. 10, pp. 6282–6297, 2021.
- [44] J. Zhang, Z. Zheng, Z. Fei, and X. Bao, "Positioning with Dual Reconfigurable Intelligent Surfaces in Millimeter-Wave MIMO Systems," *2020 IEEE/CIC International Conference on Communications in China (ICCC)*, pp. 800–805, 2020.
- [45] H. Zhang, H. Zhang, B. Di, K. Bian, Z. Han, and L. Song, "Towards Ubiquitous Positioning by Leveraging Reconfigurable Intelligent Surface," *IEEE Communications Letters*, vol. 25, no. 1, pp. 284–288, 2021.
- [46] H. Zhang, H. Zhang, B. Di, K. Bian, and Z. Han, "MetaLocalization: Reconfigurable Intelligent Surface Aided Multi-User Wireless Indoor Localization," *IEEE Transactions on Wireless Communications*, vol. 20, no. 12, pp. 7743–7757, 2021.
- [47] C. L. Nguyen, O. Georgiou, and G. Gradoni, "Reconfigurable intelligent surfaces and machine learning for wireless fingerprinting localization," *arXiv preprint arXiv:2010.03251*, 2020.
- [48] T. Ma, Y. Xiao, X. Lei, W. Xiong, and Y. Ding, "Indoor Localization with Reconfigurable Intelligent Surface," *IEEE Communications Letters*, vol. 25, no. 1, pp. 161–165, 2021.
- [49] Z. Abu-Shaban, K. Keykhosravi, M. F. Keskin, G. C. Alexandropoulos, G. Seco-Granados, and H. Wymeersch, "Near-field Localization with a Reconfigurable Intelligent Surface Acting as Lens," *ICC 2021 - IEEE International Conference on Communications*, pp. 1–6, 2021.
- [50] A. Elzanaty, A. Guerra, F. Guidi, and M.-S. Alouini, "Reconfigurable Intelligent Surfaces for Localization: Position and Orientation Error Bounds," *IEEE Transactions on Signal Processing*, vol. 69, pp. 5386–5402, 2021.
- [51] M. Rahal, B. Denis, K. Keykhosravi, B. Uguen, and H. Wymeersch, "RIS-Enabled Localization Continuity Under Near-Field Conditions," *2021 IEEE 22nd International Workshop on Signal Processing Advances in Wireless Communications (SPAWC)*, pp. 436–440, 2021.
- [52] D. Dardari, N. Decarli, A. Guerra, and F. Guidi, "Localization in NLOS Conditions using Large Reconfigurable Intelligent Surfaces," *2021 IEEE 22nd International Workshop on Signal Processing Advances in Wireless Communications (SPAWC)*, pp. 551–555, 2021.
- [53] C. Ozturk, M. F. Keskin, H. Wymeersch, and S. Gezici, "Ris-aided near-field localization under phase-dependent amplitude variations," *IEEE Transactions on Wireless Communications*, vol. 22, no. 8, pp. 5550–5566, 2023.
- [54] R. Wang, Z. Xing, E. Liu, and J. Wu, "Joint Localization and Communication Study for Intelligent Reflecting Surface Aided Wireless

- Communication System,” *IEEE Transactions on Communications*, pp. 1–1, 2023.
- [55] Y. Liu, S. Hong, C. Pan, Y. Wang, Y. Pan, and M. Chen, “Optimization of RIS Configurations for Multiple-RIS-Aided mmWave Positioning Systems based on CRLB Analysis,” *arXiv*, 2021.
 - [56] K. Dovelos, S. D. Assimonis, H. Quoc Ngo, B. Bellalta, and M. Matthaiou, “Intelligent Reflecting Surfaces at Terahertz Bands: Channel Modeling and Analysis,” *2021 IEEE International Conference on Communications Workshops (ICC Workshops)*, pp. 1–6, 2021.
 - [57] H. Guo, B. Makki, M. Åström, M.-S. Alouini, and T. Svensson, “Dynamic Blockage Pre-Avoidance using Reconfigurable Intelligent Surfaces,” *arXiv*, 2022.
 - [58] K. Keykhosravi, M. F. Keskin, G. Seco-Granados, and H. Wymeersch, “SISO RIS-Enabled Joint 3D Downlink Localization and Synchronization,” *ICC 2021 - IEEE International Conference on Communications*, pp. 1–6, 2020.
 - [59] A. Fascista, A. Coluccia, H. Wymeersch, and G. Seco-Granados, “RIS-Aided Joint Localization and Synchronization with a Single-Antenna Mmwave Receiver,” *ICASSP 2021 - 2021 IEEE International Conference on Acoustics, Speech and Signal Processing (ICASSP)*, pp. 4455–4459, 2020.
 - [60] Z. Gong, L. Wu, Z. Zhang, J. Dang, Y. Wu, and J. Wang, “Asynchronous RIS-assisted Localization: A Comprehensive Analysis of Fundamental Limits,” *ArXiv*, 2022.
 - [61] Y. Cui and H. Yin, “Channel Estimation for RIS-aided mmWave Communications via 3D Positioning,” *2021 IEEE/CIC International Conference on Communications in China (ICCC Workshops)*, pp. 399–404, 2021.
 - [62] J. Zhang, Z. Zheng, Z. Fei, and Z. Han, “Energy-Efficient Multiuser Localization in the RIS-Assisted IoT Networks,” *IEEE Internet of Things Journal*, vol. 9, no. 20, pp. 20 651–20 665, 2022.
 - [63] Y. Pan, C. Pan, S. Jin, and J. Wang, “RIS-Aided Near-Field Localization and Channel Estimation for the Terahertz System,” *IEEE Journal of Selected Topics in Signal Processing*, pp. 1–14, 2023.
 - [64] Y. Han, S. Jin, C.-K. Wen, and T. Q. S. Quek, “Localization and Channel Reconstruction for Extra Large RIS-Assisted Massive MIMO Systems,” *IEEE Journal of Selected Topics in Signal Processing*, vol. 16, no. 5, pp. 1011–1025, 2022.
 - [65] Z. Wang, Z. Liu, Y. Shen, A. Conti, and M. Z. Win, “Location Awareness in Beyond 5G Networks via Reconfigurable Intelligent Surfaces,” *IEEE Journal on Selected Areas in Communications*, vol. 40, no. 7, pp. 2011–2025, 2022.
 - [66] Z. Zhang, L. Wu, Z. Zhang, J. Dang, B. Zhu, and L. Wang, “Multiple RSS Fingerprint based Indoor Localization in RIS-Assisted 5G Wireless Communication System,” *The International Archives of the Photogrammetry, Remote Sensing and Spatial Information Sciences*, vol. XLVI-3/W1-2022, pp. 287–292, 2022.
 - [67] X. Gan, C. Huang, Z. Yang, C. Zhong, and Z. Zhang, “Near-Field Localization for Holographic RIS Assisted mmWave Systems,” *IEEE Communications Letters*, vol. 27, no. 1, pp. 140–144, 2023.
 - [68] H. Zhang, H. Zhang, B. Di, K. Bian, Z. Han, and L. Song, “Towards Ubiquitous Positioning by Leveraging Reconfigurable Intelligent Surface,” *IEEE Communications Letters*, vol. 25, pp. 284–288, 2020.
 - [69] C. Liaskos, S. Nie, A. Tsioliaridou, A. Pitsillides, S. Ioannidis, and I. Akyildiz, “A New Wireless Communication Paradigm through Software-Controlled Metasurfaces,” *IEEE Communications Magazine*, vol. 56, no. 9, pp. 162–169, 2018.
 - [70] Q. Wu and R. Zhang, “Towards Smart and Reconfigurable Environment: Intelligent Reflecting Surface Aided Wireless Network,” *IEEE Communications Magazine*, vol. 58, no. 1, pp. 106–112, 2020.
 - [71] Y. Liu, X. Liu, X. Mu, T. Hou, J. Xu, M. Di Renzo, and N. Al-Dhahir, “Reconfigurable Intelligent Surfaces: Principles and Opportunities,” *IEEE Communications Surveys & Tutorials*, vol. 23, no. 3, pp. 1546–1577, 2021.
 - [72] S. Zeng, H. Zhang, B. Di, Y. Tan, Z. Han, H. V. Poor, and L. Song, “Reconfigurable Intelligent Surfaces in 6G: Reflective, Transmissive, or Both?” *IEEE Communications Letters*, vol. 25, no. 6, pp. 2063–2067, 2021.
 - [73] C. Ozturk, M. F. Keskin, H. Wymeersch, and S. Gezici, “RIS-aided near-field localization under phase-dependent amplitude variations,” *IEEE Transactions on Wireless Communications*, vol. 22, no. 8, pp. 5550–5566, 2023.
 - [74] G. C. Alexandropoulos, N. Shlezinger, I. Alamzadeh, M. F. Imani, H. Zhang, and Y. C. Eldar, “Hybrid Reconfigurable Intelligent Metasurfaces: Enabling Simultaneous Tunable Reflections and Sensing for 6G Wireless Communications,” *arXiv preprint arXiv:2104.04690*, 2023.
 - [75] M. Najafi, V. Jamali, R. Schober, and H. V. Poor, “Physics-based modeling and scalable optimization of large intelligent reflecting surfaces,” *IEEE Transactions on Communications*, vol. 69, no. 4, pp. 2673–2691, 2020.
 - [76] G. Mylonopoulos, C. D’Andrea, and S. Buzzi, “Active Reconfigurable Intelligent Surfaces for User Localization in mmWave MIMO Systems,” *2022 IEEE 23rd International Workshop on Signal Processing Advances in Wireless Communication (SPAWC)*, pp. 1–5, 2022.
 - [77] Z. Zhang, L. Dai, X. Chen, C. Liu, F. Yang, R. Schober, and H. V. Poor, “Active RIS vs. Passive RIS: Which Will Prevail in 6G?” *IEEE Transactions on Communications*, vol. 71, no. 3, pp. 1707–1725, 2023.
 - [78] K. Zhi, C. Pan, H. Ren, M. Chai, and M. El-kashlan, “Active RIS Versus Passive RIS: Which is Superior With the Same Power Budget?” *IEEE Communications Letters*, vol. 26, pp. 1150–1154, 05 2022.
 - [79] J. Xu, Y. Liu, X. Mu, and O. A. Dobre, “STAR-RISs: Simultaneous Transmitting and Reflecting Reconfigurable Intelligent Surfaces,” *IEEE Communications Letters*, vol. 25, no. 9, pp. 3134–3138, 2021.
 - [80] Q. Wu and R. Zhang, “Intelligent Reflecting Surface Enhanced Wireless Network via Joint Active and Passive Beamforming,” *IEEE Transactions on Wireless Communications*, vol. 18, no. 11, pp. 5394–5409, 2019.
 - [81] Q. Wu, “Beamforming Optimization for Wireless Network Aided by Intelligent Reflecting Surface With Discrete Phase Shifts,” *IEEE Transactions on Communications*, vol. 68, no. 3, pp. 1838–1851, 2020.
 - [82] Y. Liu, X. Mu, J. Xu, R. Schober, Y. Hao, H. V. Poor, and L. H. Hanzo, “STAR: Simultaneous Transmission and Reflection for 360° Coverage by Intelligent Surfaces,” *IEEE Wireless Communications*, vol. 28, pp. 102–109, 2021.
 - [83] X. Mu, Y. Liu, L. Guo, J. Lin, and R. Schober, “Simultaneously Transmitting and Reflecting (STAR) RIS Aided Wireless Communications,” *IEEE Transactions on Wireless Communications*, vol. 21, no. 5, pp. 3083–3098, 2022.
 - [84] N. DOCOMO, “DOCOMO conducts world’s first successful trial of transparent dynamic metasurface,” 2020. [Online]. Available: <https://www.nttdocomo.co.jp/english/info/mediacenter/pr/2020/011700.html>
 - [85] Q. Li, M. El-Hajjar, I. Hemadeh, A. Shojaefard, A. A. M. Mourad, B. Clerckx, and L. Hanzo, “Reconfigurable Intelligent Surfaces Relying on Non-Diagonal Phase Shift Matrices,” *arXiv*, 2022.
 - [86] R. W. Heath, N. González-Prelcic, S. Rangan, W. Roh, and A. M. Sayeed, “An Overview of Signal Processing Techniques for Millimeter Wave MIMO Systems,” *IEEE Journal of Selected Topics in Signal Processing*, vol. 10, no. 3, pp. 436–453, 2016.
 - [87] H. Wymeersch and G. Seco-Granados, “Radio Localization and Sensing—Part II: State-of-the-Art and Challenges,” *IEEE Communications Letters*, vol. 26, no. 12, pp. 2821–2825, 2022.
 - [88] H. Wymeersch and G. Seco Granados, “Radio Localization and Sensing—Part I: Fundamentals,” *IEEE Communications Letters*, vol. 26, no. 12, pp. 2816–2820, 2022.
 - [89] I. Yildirim, A. Uyrus, and E. Basar, “Modeling and Analysis of Reconfigurable Intelligent Surfaces for Indoor and Outdoor Applications in Future Wireless Networks,” *IEEE Transactions on Communications*, vol. 69, no. 2, pp. 1290–1301, 2021.
 - [90] S. Hu, F. Rusek, and O. Edfors, “The Potential of Using Large Antenna Arrays on Intelligent Surfaces,” *2017 IEEE 85th Vehicular Technology Conference (VTC Spring)*, pp. 1–6, 2017.
 - [91] K. Witrisal, P. Meissner, E. Leitinger, Y. Shen, C. Gustafson, F. Tufveson, K. Haneda, D. Dardari, A. F. Molisch, A. Conti, and M. Z. Win, “High-Accuracy Localization for Assisted Living: 5G systems will turn multipath channels from foe to friend,” *IEEE Signal Processing Magazine*, vol. 33, no. 2, pp. 59–70, 2016.
 - [92] A. Shahmansoori, G. E. Garcia, G. Destino, G. Seco-Granados, and H. Wymeersch, “Position and Orientation Estimation Through Millimeter-Wave MIMO in 5G Systems,” *IEEE Transactions on Wireless Communications*, vol. 17, no. 3, pp. 1822–1835, 2018.
 - [93] A. Shahmansoori, B. Uguen, G. Destino, G. Seco-Granados, and H. Wymeersch, “Tracking Position and Orientation Through Millimeter Wave Lens MIMO in 5G Systems,” *IEEE Signal Processing Letters*, vol. 26, no. 8, pp. 1222–1226, 2019.
 - [94] R. Mendrik, H. Wymeersch, and G. Bauch, “Joint Localization and Mapping Through Millimeter Wave MIMO in 5G Systems,” *2018 IEEE Global Communications Conference (GLOBECOM)*, pp. 1–6, 2018.
 - [95] R. Mendrik, H. Wymeersch, G. Bauch, and Z. Abu-Shaban, “Harnessing NLOS Components for Position and Orientation Estimation in 5G Millimeter Wave MIMO,” *IEEE Transactions on Wireless Communications*, vol. 18, no. 1, pp. 93–107, 2019.

- [96] H. W. et al., "Localisation and sensing use cases and gap analysis," 2021. [Online]. Available: https://hexa-x.eu/wp-content/uploads/2022/02/Hexa-X_D3.1_v1.4.pdf
- [97] M. Di Renzo, A. Zappone, M. Debbah, M.-S. Alouini, C. Yuen, J. de Rosny, and S. Tretjakov, "Smart Radio Environments Empowered by Reconfigurable Intelligent Surfaces: How It Works, State of Research, and The Road Ahead," *IEEE Journal on Selected Areas in Communications*, vol. 38, no. 11, pp. 2450–2525, 2020.
- [98] C. Pan, H. Ren, K. Wang, W. Xu, M. El-kashlan, A. Nallanathan, and L. H. Hanzo, "Multicell MIMO Communications Relying on Intelligent Reflecting Surfaces," *IEEE Transactions on Wireless Communications*, vol. 19, pp. 5218–5233, 2019.
- [99] A. U. Makarfi, K. M. Rabie, O. Kaiwartya, O. S. Badarneh, X. Li, and R. Kharel, "Reconfigurable Intelligent Surface Enabled IoT Networks in Generalized Fading Channels," *ICC 2020 - 2020 IEEE International Conference on Communications (ICC)*, pp. 1–6, 2020.
- [100] Y. Cao, T. Lv, W. Ni, and Z. Lin, "Sum-Rate Maximization for Multi-Reconfigurable Intelligent Surface-Assisted Device-to-Device Communications," *IEEE Transactions on Communications*, vol. 69, pp. 7283–7296, 2021.
- [101] H. Wang, Z. Zhang, B. Zhu, J. Dang, L. Wu, L. Wang, K. Zhang, and Y. Zhang, "Performance of wireless optical communication with reconfigurable intelligent surfaces and random obstacles," *arXiv preprint arXiv:2001.05715*, 2020.
- [102] X. Mu, Y. Liu, L. Guo, J. Lin, and R. Schober, "Intelligent Reflecting Surface Enhanced Indoor Robot Path Planning: A Radio Map-Based Approach," *IEEE Transactions on Wireless Communications*, vol. 20, no. 7, pp. 4732–4747, 2021.
- [103] H. Chen, T. Ballal, A. H. Muqaibel, X. Zhang, and T. Y. Al-Naffouri, "Air Writing via Receiver Array-Based Ultrasonic Source Localization," *IEEE Transactions on Instrumentation and Measurement*, vol. 69, no. 10, pp. 8088–8101, 2020.
- [104] H. Zhang, J. Hu, H. Zhang, B. Di, K. Bian, Z. Han, and L. Song, "MetaRadar: Indoor Localization by Reconfigurable Metamaterials," *IEEE Transactions on Mobile Computing*, vol. 21, no. 8, pp. 2895–2908, 2022.
- [105] P. Zheng, H. Chen, T. Ballal, M. Valkama, H. Wymeersch, and T. Y. Al-Naffouri, "JrCUP: Joint RIS Calibration and User Positioning for 6G Wireless Systems," *arXiv*, 2023.
- [106] M. Ammous and S. Valaee, "Cooperative Positioning with the Aid of Reconfigurable Intelligent Surfaces and Zero Access Points," *2022 IEEE 96th Vehicular Technology Conference (VTC2022-Fall)*, pp. 1–5, 2022.
- [107] F. Jiang, A. Abrardo, K. Keykhosravi, H. Wymeersch, D. Dardari, and M. Di Renzo, "Two-Timescale Transmission Design and RIS Optimization for Integrated Localization and Communications," *IEEE Transactions on Wireless Communications*, pp. 1–1, 2023.
- [108] M. Ammous and S. Valaee, "Positioning and Tracking Using Reconfigurable Intelligent Surfaces and Extended Kalman Filter," *2022 IEEE 95th Vehicular Technology Conference: (VTC2022-Spring)*, pp. 1–6, 2022.
- [109] E. Wan and R. Van Der Merwe, "The unscented Kalman filter for nonlinear estimation," *Proceedings of the IEEE 2000 Adaptive Systems for Signal Processing, Communications, and Control Symposium (Cat. No.00EX373)*, pp. 153–158, 2000.
- [110] T. Koike-Akino, P. Wang, M. Pajovic, H. Sun, and P. V. Orlik, "Fingerprinting-Based Indoor Localization With Commercial MMWave WiFi: A Deep Learning Approach," *IEEE Access*, vol. 8, pp. 84 879–84 892, 2020.
- [111] J. Vieira, E. Leitinger, M. Sarajlic, X. Li, and F. Tufvesson, "Deep convolutional neural networks for massive MIMO fingerprint-based positioning," *2017 IEEE 28th Annual International Symposium on Personal, Indoor, and Mobile Radio Communications (PIMRC)*, pp. 1–6, 2017.
- [112] H. Kim, H. Chen, M. F. Keskin, Y. Ge, K. Keykhosravi, G. C. Alexandropoulos, S. Kim, and H. Wymeersch, "RIS-Enabled and Access-Point-Free Simultaneous Radio Localization and Mapping," *arXiv*, 2022.
- [113] Z. Yang, H. Zhang, B. Di, H. Zhang, K. Bian, and L. Song, "Wireless Indoor Simultaneous Localization and Mapping Using Reconfigurable Intelligent Surface," *2021 IEEE Global Communications Conference (GLOBECOM)*, pp. 1–6, 2021.
- [114] T. M. Mitchell, "Machine learning," 1997.
- [115] S. Ali, W. Saad, N. Rajatheva, K. Chang, D. Steinbach, B. Sliwa, C. Wietfeld, K. Mei, H. Shiri, H.-J. Zepernick, T. M. C. Chu, I. Ahmad, J. Huusko, J. Suutala, S. Bhaduria, V. Bhatia, R. Mitra, S. Amuru, R. Abbas, B. Shao, M. Capobianco, G. Yu, M. Claes, T. Karvonen, M. Chen, M. Girnkyk, and H. Malik, "6G White Paper on Machine Learning in Wireless Communication Networks," *arXiv*, 2020.
- [116] A. Alarifi, A. Al-Salman, M. Alsaleh, A. Alnafessah, S. Al-Hadhrami, M. A. Al-Ammar, and H. S. Al-Khalifa, "Ultra Wideband Indoor Positioning Technologies: Analysis and Recent Advances," *Sensors*, vol. 16, no. 5, 2016.
- [117] X. Guo, N. R. Elikplim, N. Ansari, L. Li, and L. Wang, "Robust WiFi Localization by Fusing Derivative Fingerprints of RSS and Multiple Classifiers," *IEEE Transactions on Industrial Informatics*, vol. 16, no. 5, pp. 3177–3186, 2020.
- [118] X. Tian, W. Li, Y. Yang, Z. Zhang, and X. Wang, "Optimization of Fingerprints Reporting Strategy for WLAN Indoor Localization," *IEEE Transactions on Mobile Computing*, vol. 17, no. 2, pp. 390–403, 2018.
- [119] K.-H. Lam, C.-C. Cheung, and W.-C. Lee, "RSSI-Based LoRa Localization Systems for Large-Scale Indoor and Outdoor Environments," *IEEE Transactions on Vehicular Technology*, vol. 68, no. 12, pp. 11 778–11 791, 2019.
- [120] K. R. et al., "Towards TBPS communication in 6G: Use cases and gap analysis," 2021. [Online]. Available: https://hexa-x.eu/wpcontent/uploads/2021/06/Hexa-X_D2.1.pdf
- [121] Z. Abu-Shaban, X. Zhou, T. Abhayapala, G. Seco-Granados, and H. Wymeersch, "Error Bounds for Uplink and Downlink 3D Localization in 5G Millimeter Wave Systems," *IEEE Transactions on Wireless Communications*, vol. 17, no. 8, pp. 4939–4954, 2018.
- [122] N. Kouzayha, M. A. Kishk, H. Sarrideen, M.-S. Alouini, and T. Y. Al-Naffouri, "Coexisting Terahertz and RF Finite Wireless Networks: Coverage and Rate Analysis," *IEEE Transactions on Wireless Communications*, vol. 22, no. 7, pp. 4873–4889, 2023.
- [123] X. Shao, C. You, W. Ma, X. Chen, and R. Zhang, "Target Sensing With Intelligent Reflecting Surface: Architecture and Performance," *IEEE Journal on Selected Areas in Communications*, vol. 40, no. 7, pp. 2070–2084, 2022.
- [124] S. Ghiasvand, A. Nasri, A. H. A. Bafghi, and M. Nasiri-Kenari, "MISO Wireless Localization in The Presence of Reconfigurable Intelligent Surface," *arXiv*, 2022.
- [125] Z. Xing, R. Wang, and X. Yuan, "Joint Active and Passive Beamforming Design for Reconfigurable Intelligent Surface Enabled Integrated Sensing and Communication," *IEEE Transactions on Communications*, vol. 71, no. 4, pp. 2457–2474, 2023.
- [126] A. Nasri, A. H. A. Bafghi, and M. Nasiri-Kenari, "Wireless Localization in the Presence of Intelligent Reflecting Surface," *IEEE Wireless Communications Letters*, vol. 11, no. 7, pp. 1315–1319, 2022.
- [127] H. Zhang, H. Zhang, B. Di, K. Bian, Z. Han, C. Xu, D. Zhang, and L. Song, "RSS Fingerprinting Based Multi-user Outdoor Localization Using Reconfigurable Intelligent Surfaces," *2021 15th International Symposium on Medical Information and Communication Technology (ISMICT)*, pp. 167–172, 2021.
- [128] Z. Wang, Z. Liu, Y. Shen, A. Conti, and M. Z. Win, "Wideband Localization with Reconfigurable Intelligent Surfaces," *2022 IEEE 95th Vehicular Technology Conference: (VTC2022-Spring)*, pp. 1–6, 2022.
- [129] M. Luan, B. Wang, Z. Chang, T. Hämmäläinen, Z. Ling, and F. Hu, "Joint Subcarrier and Phase Shifts Optimization for RIS-aided Localization-Communication System," *2022 IEEE 95th Vehicular Technology Conference: (VTC2022-Spring)*, pp. 1–5, 2022.
- [130] C. Gaudreau and A. Chaaban, "Localization by Modulated Reconfigurable Intelligent Surfaces," *IEEE Communications Letters*, vol. 26, no. 12, pp. 2904–2908, 2022.
- [131] X. Luo and N. Meratnia, "A Codeword-Independent Localization Technique for Reconfigurable Intelligent Surface Enhanced Environments Using Adversarial Learning," *Sensors*, vol. 23, no. 2, 2023.
- [132] S. Hong, M. Li, C. Pan, M. D. Renzo, W. Zhang, and L. Hanzo, "RIS-Position and Orientation Estimation in MIMO-OFDM Systems with Practical Scatterers," *arXiv*, 2023.
- [133] Y. Liu, S. Hong, C. Pan, Y. Wang, Y. Pan, and M. Chen, "Cramér-Rao Lower Bound Analysis of Multiple-RIS-Aided mmWave Positioning Systems," *2022 IEEE 33rd Annual International Symposium on Personal, Indoor and Mobile Radio Communications (PIMRC)*, pp. 1110–1115, 2022.
- [134] D.-R. Emenonye, H. S. Dhillon, and R. Michael Buehrer, "RIS-Aided Localization under Position and Orientation Offsets in the Near and Far Field," *IEEE Transactions on Wireless Communications*, pp. 1–1, 2023.
- [135] A. Fascista, M. F. Keskin, A. Coluccia, H. Wymeersch, and G. Seco-Granados, "RIS-Aided Joint Localization and Synchronization With a Single-Antenna Receiver: Beamforming Design and Low-Complexity Estimation," *IEEE Journal of Selected Topics in Signal Processing*, vol. 16, no. 5, pp. 1141–1156, 2022.

- [136] J. He, A. Fakhreddine, and G. C. Alexandropoulos, "Simultaneous Indoor and Outdoor 3D Localization with STAR-RIS-Assisted Millimeter Wave Systems," *2022 IEEE 96th Vehicular Technology Conference (VTC2022-Fall)*, pp. 1–6, 2022.
- [137] Y. Xanthos, W. Lyu, S. Yang, C. Assi, X. Zou, and N. Wei, "Joint Localization and Beamforming for Reconfigurable Intelligent Surface Aided 5G mmWave Communication Systems," *arXiv preprint arXiv:2210.17530*, 2022.
- [138] K. Keykhosravi, G. Seco-Granados, G. C. Alexandropoulos, and H. Wymeersch, "RIS-Enabled Self-Localization: Leveraging Controllable Reflections With Zero Access Points," *ICC 2022 - IEEE International Conference on Communications*, pp. 2852–2857, 2022.
- [139] Y. Lin, S. Jin, M. Matthaiou, and X. You, "Channel Estimation and User Localization for IRS-Assisted MIMO-OFDM Systems," *IEEE Transactions on Wireless Communications*, vol. 21, no. 4, pp. 2320–2335, 2022.
- [140] Y. Lu, H. Chen, J. Talvitie, H. Wymeersch, and M. Valkama, "Joint RIS Calibration and Multi-User Positioning," *2022 IEEE 96th Vehicular Technology Conference (VTC2022-Fall)*, pp. 1–6, 2022.
- [141] B. Teng, X. Yuan, R. Wang, and S. Jin, "Bayesian User Tracking for Reconfigurable Intelligent Surface Aided mmWave MIMO System," *2022 IEEE 12th Sensor Array and Multichannel Signal Processing Workshop (SAM)*, pp. 201–205, 2022.
- [142] M. Ammous and S. Valaee, "Cooperative Positioning with the Aid of Reconfigurable Intelligent Surfaces and Device-to-Device Communications in mmWave," *2022 IEEE 33rd Annual International Symposium on Personal, Indoor and Mobile Radio Communications (PIMRC)*, pp. 683–688, 2022.
- [143] J. He, A. Fakhreddine, C. Vanwynsberghe, H. Wymeersch, and G. C. Alexandropoulos, "3D Localization with a Single Partially-Connected Receiving RIS: Positioning Error Analysis and Algorithmic Design," *IEEE Transactions on Vehicular Technology*, pp. 1–13, 2023.
- [144] P. Zheng, H. Chen, T. Ballal, H. Wymeersch, and T. Y. Al-Naffouri, "Misspecified Cramér-Rao Bound of RIS-Aided Localization Under Geometry Mismatch," *ICASSP 2023 - 2023 IEEE International Conference on Acoustics, Speech and Signal Processing (ICASSP)*, pp. 1–5, 2023.
- [145] J. He, A. Fakhreddine, H. Wymeersch, and G. C. Alexandropoulos, "Compressed-sensing-based 3D localization with distributed passive reconfigurable intelligent surfaces," *ICASSP 2023-2023 IEEE International Conference on Acoustics, Speech and Signal Processing (ICASSP)*, pp. 1–5, 2023.
- [146] P. Wang, W. Mei, J. Fang, and R. Zhang, "Target-Mounted Intelligent Reflecting Surface for Joint Location and Orientation Estimation," *arXiv preprint arXiv:2301.09248*, 2023.
- [147] M. Asif Haider, Y. D. Zhang, and E. Aboutanios, "ISAC system assisted by RIS with sparse active elements," *EURASIP Journal on Advances in Signal Processing*, vol. 2023, no. 1, pp. 1–22, 2023.
- [148] H. Chen, P. Zheng, M. F. Keskin, T. Al-Naffouri, and H. Wymeersch, "Multi-RIS-Enabled 3D Sidelink Positioning," *arXiv*, 2023.
- [149] K. Keykhosravi, M. F. Keskin, S. Dwivedi, G. Seco-Granados, and H. Wymeersch, "Semi-Passive 3D Positioning of Multiple RIS-Enabled Users," *IEEE Transactions on Vehicular Technology*, vol. 70, no. 10, pp. 11 073–11 077, 2021.
- [150] K. Keykhosravi, M. F. Keskin, G. Seco-Granados, P. Popovski, and H. Wymeersch, "RIS-Enabled SISO Localization Under User Mobility and Spatial-Wideband Effects," *IEEE Journal of Selected Topics in Signal Processing*, vol. 16, no. 5, pp. 1125–1140, 2022.
- [151] Z. Shao, X. Yuan, W. Zhang, and M. Di Renzo, "Joint Localization and Information Transfer for RIS Aided Full-Duplex Systems," *GLOBECOM 2022 - 2022 IEEE Global Communications Conference*, pp. 3253–3258, 2022.
- [152] R. Ghazalian, H. Chen, G. C. Alexandropoulos, G. Seco-Granados, H. Wymeersch, and R. Jäntti, "Joint User Localization and Location Calibration of A Hybrid Reconfigurable Intelligent Surface," *arXiv*, 2022.
- [153] Q. Cheng, L. Li, M.-M. Zhao, and M.-J. Zhao, "Cooperative Localization for Reconfigurable Intelligent Surface-Aided mmWave Systems," *2022 IEEE Wireless Communications and Networking Conference (WCNC)*, pp. 1051–1056, 2022.
- [154] Z. Xing, R. Wang, X. Yuan, and J. Wu, "Location Information Assisted Beamforming Design for Reconfigurable Intelligent Surface Aided Communication Systems," *IEEE Transactions on Wireless Communications*, pp. 1–1, 2023.
- [155] P. Gao, L. Lian, and J. Yu, "Optimal Passive Beamforming for Cooperative Localization with RIS-Assisted mmWave Systems," *2022 IEEE Wireless Communications and Networking Conference (WCNC)*, pp. 222–227, 2022.
- [156] P. Gao and L. Lian, "Wireless Area Positioning in RIS-Assisted mmWave Systems: Joint Passive and Active Beamforming Design," *IEEE Signal Processing Letters*, vol. 29, pp. 1372–1376, 2022.
- [157] J. Feng, P. Zhang, L. Huang, and G. Qian, "Reconfigurable Intelligent Surface Aided DFRC Vehicular Networks," *2023 6th World Conference on Computing and Communication Technologies (WCCCT)*, pp. 1–6, 2023.
- [158] Z. Li, Z. Gao, and T. Li, "Sensing User's Channel and Location with Terahertz Extra-Large Reconfigurable Intelligent Surface under Hybrid-Field Beam Squint Effect," *IEEE Journal of Selected Topics in Signal Processing*, pp. 1–16, 2023.
- [159] H. Chen, H. Kim, M. Ammous, G. Seco-Granados, G. C. Alexandropoulos, S. Valaee, and H. Wymeersch, "RISs and Sidelink Communications in Smart Cities: The Key to Seamless Localization and Sensing," *arXiv*, 2023.
- [160] C. L. Nguyen, O. Georgiou, G. Gradoni, and M. Di Renzo, "Wireless Fingerprinting Localization in Smart Environments Using Reconfigurable Intelligent Surfaces," *IEEE Access*, vol. 9, pp. 135 526–135 541, 2021.
- [161] G. Zhang, D. Zhang, Y. He, J. Chen, F. Zhou, and Y. Chen, "Passive Human Localization with the Aid of Reconfigurable Intelligent Surface," *2023 IEEE Wireless Communications and Networking Conference (WCNC)*, pp. 1–6, 2023.
- [162] G. Zhang, D. Zhang, Y. He, J. Chen, and F. Zhou, "Multi-person passive wifi indoor localization with intelligent reflecting surface," *IEEE Transactions on Wireless Communications*, 2023.
- [163] C. J. Vaca-Rubio, P. Ramirez-Espinoza, K. Kansanen, Z.-H. Tan, and E. de Carvalho, "Radio sensing with large intelligent surface for 6G," *ICASSP 2023-2023 IEEE International Conference on Acoustics, Speech and Signal Processing (ICASSP)*, pp. 1–5, 2023.
- [164] N. Afzali, M. J. Omid, K. Navaie, and N. S. Moayedian, "Low Complexity Multi-User Indoor Localization Using Reconfigurable Intelligent Surface," *2022 30th International Conference on Electrical Engineering (ICEE)*, pp. 731–736, 2022.
- [165] Y. Wang, I. W.-H. Ho, S. Zhang, and Y. Wang, "Intelligent Reflecting Surface enabled Fingerprinting-based Localization with Deep Reinforcement Learning," *IEEE Transactions on Vehicular Technology*, pp. 1–11, 2023.
- [166] T. Ma, Y. Xiao, X. Lei, W. Xiong, and M. Xiao, "Distributed Reconfigurable Intelligent Surfaces Assisted Indoor Positioning," *IEEE Transactions on Wireless Communications*, vol. 22, no. 1, pp. 47–58, 2023.
- [167] G. C. Alexandropoulos, I. Vinieratou, and H. Wymeersch, "Localization via Multiple Reconfigurable Intelligent Surfaces Equipped With Single Receive RF Chains," *IEEE Wireless Communications Letters*, vol. 11, no. 5, pp. 1072–1076, 2022.
- [168] B. Luo, M. Dong, H. Wu, Y. Li, L. Yang, X. Chen, and B. Bai, "Reconfigurable Intelligent Surface Assisted Millimeter Wave Indoor Localization Systems," *ICC 2022 - IEEE International Conference on Communications*, pp. 4535–4540, 2022.
- [169] T. Wu, C. Pan, Y. Pan, H. Ren, M. El-kashlan, and C.-X. Wang, "Fingerprint Based mmWave Positioning System Aided by Reconfigurable Intelligent Surface," *IEEE Wireless Communications Letters*, pp. 1–1, 2023.
- [170] G. Stratidakis, S. Droulias, and A. Alexiou, "Optimal Position and Orientation Study of Reconfigurable Intelligent Surfaces in a Mobile User Environment," *IEEE Transactions on Antennas and Propagation*, vol. 70, no. 10, pp. 8863–8871, 2022.
- [171] S. Huang, B. Wang, Y. Zhao, and M. Luan, "Near-Field RSS-Based Localization Algorithms Using Reconfigurable Intelligent Surface," *IEEE Sensors Journal*, vol. 22, no. 4, pp. 3493–3505, 2022.
- [172] D. Dardari, N. Decarli, A. Guerra, and F. Guidi, "LOS/NLOS Near-Field Localization With a Large Reconfigurable Intelligent Surface," *IEEE Transactions on Wireless Communications*, vol. 21, no. 6, pp. 4282–4294, 2022.
- [173] M. Luan, B. Wang, Y. Zhao, Z. Feng, and F. Hu, "Phase Design and Near-Field Target Localization for RIS-Assisted Regional Localization System," *IEEE Transactions on Vehicular Technology*, vol. 71, no. 2, pp. 1766–1777, 2022.
- [174] C. Öztürk, M. F. Keskin, H. Wymeersch, and S. Gezici, "On the Impact of Hardware Impairments on RIS-aided Localization," *ICC 2022 - IEEE International Conference on Communications*, pp. 2846–2851, 2022.
- [175] M. Rahal, B. Denis, K. Keykhosravi, M. F. Keskin, B. Uguen, and H. Wymeersch, "Constrained RIS Phase Profile Optimization and

- Time Sharing for Near-field Localization,” *2022 IEEE 95th Vehicular Technology Conference: (VTC2022-Spring)*, pp. 1–6, 2022.
- [176] O. Rinchì, A. Elzanaty, and A. Alsharoa, “Single-Snapshot Localization for Near-Field RIS Model Using Atomic Norm Minimization,” *GLOBECOM 2022 - 2022 IEEE Global Communications Conference*, pp. 2432–2437, 2022.
- [177] F. Zhang, M.-M. Zhao, M. Lei, and M. Zhao, “Joint Power Allocation and Phase-Shift Design for RIS-Aided Cooperative Near-Field Localization,” *2022 International Symposium on Wireless Communication Systems (ISWCS)*, pp. 1–6, 2022.
- [178] M. Rahal, B. Denis, K. Keykhosravi, M. F. Keskin, B. Uguen, G. C. Alexandropoulos, and H. Wymeersch, “Performance of RIS-Aided Nearfield Localization under Beams Approximation from Real Hardware Characterization,” *arXiv*, 2023.
- [179] C. Ozturk, M. F. Keskin, V. Sciancalepore, H. Wymeersch, and S. Gezici, “RIS-aided Localization under Pixel Failures,” *arXiv*, 2023.
- [180] X. Zhang and H. Zhang, “Hybrid Reconfigurable Intelligent Surfaces-Assisted Near-Field Localization,” *IEEE Communications Letters*, vol. 27, no. 1, pp. 135–139, 2023.
- [181] Y. Jiang, F. Gao, M. Jian, S. Zhang, and W. Zhang, “Reconfigurable Intelligent Surface for Near Field Communications: Beamforming and Sensing,” *IEEE Transactions on Wireless Communications*, vol. 22, no. 5, pp. 3447–3459, 2023.
- [182] R. Ghazalian, K. Keykhosravi, H. Chen, H. Wymeersch, and R. Jäntti, “Bi-Static Sensing for Near-Field RIS Localization,” *GLOBECOM 2022 - 2022 IEEE Global Communications Conference*, pp. 6457–6462, 2022.
- [183] Y. Pan, C. Pan, S. Jin, and J. Wang, “Localization in the Near Field of a RIS-Assisted mmWave/subTHz System,” *GLOBECOM 2022 - 2022 IEEE Global Communications Conference*, pp. 3905–3910, 2022.
- [184] Z. Li, Z. Wan, K. Ying, Y. Mei, M. Ke, and Z. Gao, “Reconfigurable Intelligent Surface Assisted Localization Over Near-Field Beam Squint Effect,” *2022 International Symposium on Wireless Communication Systems (ISWCS)*, pp. 1–6, 2022.
- [185] Y. Pan, C. Pan, S. Jin, and J. Wang, “RIS-Aided Near-Field Localization and Channel Estimation for the Terahertz System,” *IEEE Journal of Selected Topics in Signal Processing*, pp. 1–14, 2023.
- [186] A. Yassin, Y. Nasser, M. Awad, A. Al-Dubai, R. Liu, C. Yuen, R. Raulefs, and E. Aboutanios, “Recent Advances in Indoor Localization: A Survey on Theoretical Approaches and Applications,” *IEEE Communications Surveys & Tutorials*, vol. 19, no. 2, pp. 1327–1346, 2017.
- [187] M. A. Uusitalo, P. Rugeland, M. R. Boldi, E. C. Strinati, P. Demestichas, M. Ericson, G. P. Fettweis, M. C. Filippou, A. Gati, M.-H. Hamon, M. Hoffmann, M. Latva-Aho, A. Pärssinen, B. Richerzhagen, H. Schotten, T. Svensson, G. Wikström, H. Wymeersch, V. Ziegler, and Y. Zou, “6G Vision, Value, Use Cases and Technologies From European 6G Flagship Project Hexa-X,” *IEEE Access*, vol. 9, pp. 160 004–160 020, 2021.
- [188] H. Wymeersch, D. Shrestha, C. M. de Lima, V. Yajnanarayana, B. Richerzhagen, M. F. Keskin, K. Schindhelm, A. Ramirez, A. Wolfgang, M. F. de Guzman, K. Haneda, T. Svensson, R. Baldemair, and S. Parkvall, “Integration of Communication and Sensing in 6G: a Joint Industrial and Academic Perspective,” *2021 IEEE 32nd Annual International Symposium on Personal, Indoor and Mobile Radio Communications (PIMRC)*, pp. 1–7, 2021.
- [189] R. Liu, Q. Wu, M. Di Renzo, and Y. Yuan, “A Path to Smart Radio Environments: An Industrial Viewpoint on Reconfigurable Intelligent Surfaces,” *IEEE Wireless Communications*, vol. 29, no. 1, pp. 202–208, 2022.
- [190] W. Tang, J. Y. Dai, M. Z. Chen, K. Wong, X. Li, X. Zhao, S. Jin, Q. Cheng, and T. jun Cui, “MIMO Transmission Through Reconfigurable Intelligent Surface: System Design, Analysis, and Implementation,” *IEEE Journal on Selected Areas in Communications*, vol. 38, pp. 2683–2699, 2019.
- [191] L. Dai, B. Wang, M. Wang, X. Yang, J. Tan, S. Bi, S. Xu, F. Yang, Z. Chen, M. D. Renzo, C.-B. Chae, and L. Hanzo, “Reconfigurable Intelligent Surface-Based Wireless Communications: Antenna Design, Prototyping, and Experimental Results,” *IEEE Access*, vol. 8, pp. 45 913–45 923, 2020.
- [192] X. Pei, H. Yin, L. Tan, L. Cao, Z. Li, K. Wang, K. Zhang, and E. Björnson, “RIS-Aided Wireless Communications: Prototyping, Adaptive Beamforming, and Indoor/Outdoor Field Trials,” *IEEE Transactions on Communications*, vol. 69, pp. 8627–8640, 2021.
- [193] R. Fara, D.-T. Phan-Huy, P. Ratajczak, A. Ourir, M. Di Renzo, and J. De Rosny, “Reconfigurable Intelligent Surface-Assisted Ambient Backscatter Communications – Experimental Assessment,” *2021 IEEE International Conference on Communications Workshops (ICC Workshops)*, pp. 1–7, 2021.
- [194] G. C. Alexandropoulos, D.-T. Phan-Huy, K. D. Katsanos, M. Crozzoli, H. Wymeersch, P. Popovski, P. Ratajczak, Y. Bénédic, M.-H. Hamon, S. H. Gonzalez, P. Mursia, M. Rossanese, V. Sciancalepore, J.-B. Gros, S. Terranova, G. Gradoni, P. D. Lorenzo, M. Rahal, B. Denis, R. D’Errico, A. Clemente, and E. C. Strinati, “RIS-Enabled Smart Wireless Environments: Deployment Scenarios, Network Architecture, Bandwidth and Area of Influence,” *arXiv*, 2023.
- [195] E. C. Strinati, G. C. Alexandropoulos, H. Wymeersch, B. Denis, V. Sciancalepore, R. D’Errico, A. Clemente, D.-T. Phan-Huy, E. De Carvalho, and P. Popovski, “Reconfigurable, intelligent, and sustainable wireless environments for 6G smart connectivity,” *IEEE Communications Magazine*, vol. 59, no. 10, pp. 99–105, 2021.
- [196] X. Yuan, Y.-J. A. Zhang, Y. Shi, W. Yan, and H. Liu, “Reconfigurable-Intelligent-Surface Empowered Wireless Communications: Challenges and Opportunities,” *IEEE Wireless Communications*, vol. 28, no. 2, pp. 136–143, 2021.



communication Technology from the Thomas Johann Seebeck Department of Electronics, Tallinn University of Technology, Estonia. Her areas of research include wireless communication, localization, and sensing.



Command of Estonian Defence Forces. His research interest includes signal processing, RF engineering, radio communication and mobile positioning.



ogy, where he was elected as a Professor in 2018 and Tenured Full Professor in 2021. Since 2019, he has been the Communication Systems Research Group Leader. He has over 15 years of combined academic and industrial multinational experiences while working in Denmark, Belgium, France, Qatar, and Estonia. He has several leading roles as PI in multimillion Euros international projects funded by European Commission (Horizon Europe LATEST-5GS, 5G-TIMBER, H2020 5GROUTES, NATOSPS (G5482), Estonian Research Council (PRG424), Telia Industrial Grant etc. He is an author and co-author of more than 100 research publications. He is actively supervising a number of Ph.D. and Postdoc Researchers. He is also a contributor in two standardization bodies (ETSI SmartBAN, IEEE-GeenICT-EECH), including “Rapporteur” of work item: DTR/ SmartBAN-0014. His research focuses on the fields of wireless communications–connectivity, mobile positioning, 5G/6G services and applications.

Anum Umer received the B.E. degree in electrical (telecommunication) engineering and the M.S. degree in electrical engineering from the National University of Science and Technology (NUST), Pakistan, in 2015 and 2017, respectively, where she was a Research Associate with the System Analysis and Verification Lab, School of Electrical Engineering and Computer Science in 2018. During 2019–2022, she was a Research Engineer with the Research and Development Wing, NUST. She is currently pursuing her Ph.D. degree in Information and Com-

Ivo Müürsepp was born in Tallinn, Estonia in 1980. He received bachelors and MSc degrees in telecommunication from the Tallinn University of Technology (TUT), Estonia in 2002 and 2004 respectively. PhD degree in telecommunication from Tallinn University of Technology was received in 2013. In 2002 he joined department of Radio- and Communication Technology of TUT as teaching assistant. Currently he works in Thomas Johann Seebeck department of Electronics as senior lecturer. Has also been employed for 5 years by Cyber

Muhammad Mahtab Alam (Senior Member, IEEE) received the M.Sc. degree in electrical engineering from Aalborg University, Denmark, in 2007, and the Ph.D. degree in signal processing and telecommunication from the INRIA Research Center, University of Rennes 1, France, in 2013. From 2014 to 2016, he was Post-Doctoral Research at the Qatar Mobility Innovation Center, Qatar. In 2016, he joined as the European Research Area Chair and as an Associate Professor with the Thomas Johann Seebeck Department of Electronics, Tallinn University of Technol-



Henk Wymeersch (S'01, M'05, SM'19) obtained the Ph.D. degree in Electrical Engineering/Applied Sciences in 2005 from Ghent University, Belgium. He is currently a Professor of Communication Systems with the Department of Electrical Engineering at Chalmers University of Technology, Sweden. He is also a Distinguished Research Associate with Eindhoven University of Technology. Prior to joining Chalmers, he was a postdoctoral researcher from 2005 until 2009 with the Laboratory for Information and Decision Systems at the Massachusetts Institute

of Technology. Prof. Wymeersch served as Associate Editor for IEEE Communication Letters (2009-2013), IEEE Transactions on Wireless Communications (since 2013), and IEEE Transactions on Communications (2016-2018) and is currently Senior Member of the IEEE Signal Processing Magazine Editorial Board. During 2019-2021, he was an IEEE Distinguished Lecturer with the Vehicular Technology Society. His current research interests include the convergence of communication and sensing, in a 5G and Beyond 5G context.