

Spectrum Sharing in Low-Earth Orbit Satellite Systems under an Interference Protection Constraint

Eunsun Kim*, Ian P. Roberts[†], and Jeffrey G. Andrews*

*6G@UT, Wireless Networking and Communications Group, University of Texas at Austin

[†]Wireless Lab, Department of Electrical and Computer Engineering, UCLA

Abstract—This work investigates the in-band coexistence between two dense low-earth orbit (LEO) satellite communication systems by analyzing two preeminent large-scale constellations, namely Starlink and Kuiper, both which have been granted non-exclusive rights to operate at 20 GHz. Through extensive simulation of Starlink and Kuiper based on their public filings, we examine downlink performance of both systems when Kuiper is obliged to protect Starlink by not inflicting prohibitive interference onto its ground users. We show that Kuiper is capable of reliably satisfying a strict protection constraint at virtually all times by strategically selecting which overhead satellites are used to serve its ground users. In fact, while protecting Starlink users in this way, our results show that Kuiper can remarkably also deliver near-maximal downlink SINR to its own ground users, revealing a feasible route to fruitful coexistence of both systems. For instance, as the constellations orbit the globe, we show that Kuiper is always capable of keeping its inflicted interference at least 12 dB below noise and in doing so sacrifices only about 1 dB in SINR over 80% of the time.

I. INTRODUCTION

A new paradigm of global broadband connectivity is unfolding as mega-constellations comprised of thousands of low-earth orbit (LEO) satellites are deployed to deliver wireless coverage across the globe. These LEO satellite communication systems circumvent the time consuming challenges associated with installing terrestrial infrastructure, which has left many regions and communities severely under-served—or even completely unserved—by terrestrial-based modes of connectivity. Two of the most notable large-scale efforts in this pursuit are SpaceX’s Starlink [1], with over 5,000 satellites already in orbit, and Amazon’s Project Kuiper [2], which recently launched test satellites in October 2023 and intends to launch up to 3,236 satellites throughout the decade.

These mega-constellations have already transformed the connectivity landscape and will be a key new source of broadband access in the 6G era. However, among other concerns, there are important open questions regarding the coexistence of multiple mega-constellations. Unlike in terrestrial cellular networks, frequency spectrum has been allocated to these satellite systems in a *non-exclusive* manner by the Federal Communications Commission (FCC) in the United States and other global spectrum regulators. To facilitate fair spectrum sharing, the FCC gives precedence (or incumbency) to systems which applied for launch rights in earlier so-called processing rounds than others. Consequently, it is the expectation of the FCC that each system either coordinate with or protect systems which acquired launch rights in earlier processing rounds [3].

Given the sheer number of satellites slated to launch and the growing number requesting launch rights, spectrum sharing across these satellite systems is far from trivial, especially when one considers the dynamics over time as satellites orbit. The feasibility of this coexistence is currently unclear and mechanisms to facilitate coexistence are even less established. In this work, we take a necessary first step by carefully investigating the severity of in-band interference between coexisting LEO satellite systems, which ultimately sheds light on the efficacy of potential mechanisms to protect incumbent systems—and how imposing this protection may impact system performance.

A. Related Work and Regulations

For decades, spectrum sharing has been investigated from both academic and regulatory perspectives with various applications in mind. The principle of spectrum sharing is concerned with so-called *secondary* systems not inflicting significant interference onto *primary* (or incumbent) systems when attempting to access some portion of frequency spectrum. Cognitive radio in the context of satellite systems has been proposed to manage and mitigate this interference via mechanisms including spectrum sensing, underlay, overlay, and database methods [4], [5]. The basic idea of *underlay* methods is that, when primary systems are deemed idle, a secondary system can use the free spectrum opportunistically [4]. On the other hand, *overlay* techniques allow a secondary system to use the spectrum concurrently with primary systems, assuming the secondary system does not substantially impact normal operation of the primary systems—which naturally leads to discussions and debate on what comprises “acceptable” levels of interference. Various mechanisms along multiple dimensions have been studied to enable such overlay coexistence, with power allocation [6], [7] and spatial domain beamforming [8], [9] being two prominent proposed routes to protect primary systems.

Regulatory bodies play a key role in establishing clear and comprehensive rules for spectrum sharing to realize coexistence between LEO satellite systems. The FCC, for instance, has employed an overlay coexistence paradigm, allowing secondary systems to inflict marginal interference onto primary systems, since this can facilitate more efficient and more widespread use of spectral resources [10]. Defining the level at which interference becomes prohibitive to a primary system has proven to be a complicated task involving a variety of

priorities from multiple perspectives, and as a result, it has been difficult to formulate and regulate a so-called *protection constraint* which the secondary system must oblige [11].

This protection constraint in satellite systems has been often formulated as a threshold on the interference power relative to the noise floor of the primary system (i.e., the interference-to-noise ratio (INR)). For instance, it has been proposed that the resulting INR not be more than a threshold ranging from -6 dB to an even stricter -12.2 dB, perhaps for some specified fraction of time [11], [12]. In this work, we consider a strict constraint which requires that the interference inflicted onto primary ground users by the secondary system not exceed a specified INR threshold.

B. Contributions

In this paper, we analyze the coexistence paradigm laid forth thus far: the operation of a *primary* (or incumbent) LEO satellite system in the presence of a *secondary* LEO satellite system attempting to coexist in-band under the expectation that it protects the primary system. In light of active discussions in the regulatory domain and the impending launch of thousands of additional LEO satellites, this paper aims to characterize interference over time as the satellites orbit and investigate the feasibility of a secondary system to reliably protect the primary system. We accomplish this by creating a high-fidelity simulation of the two LEO satellite systems using actual orbital parameters, transmit powers, antenna gains, noise powers, and other system parameters reported in public FCC filings.

We show that interference inflicted onto primary system ground users certainly has the potential to be severely high but also highlight that there always exists a secondary satellite which can inflict minimal interference. This motivates us to then explore how the secondary system may strategically select its serving satellite to serve its ground user while abiding by a strict interference protection constraint. Remarkably, our extensive simulation shows that the secondary system is always capable of keeping its interference at least 12 dB below noise and in doing so only sacrifices 1 dB in SINR over 80% of the time.

II. SYSTEM MODEL

This work considers two downlink LEO satellite communication systems, each operating independently to serve downlink to a corresponding ground user on the surface of the Earth. Each of the two systems is comprised of a unique constellation of satellites orbiting at altitudes on the order of 500 km. We term one of the systems the *primary* system and the other the *secondary* system. The work herein is interested in assessing the in-band interference inflicted onto a given ground user of one system by a satellite of the other system.¹ As such, we consider the case where the two systems are transmitting downlink to ground users at the same time and at the same carrier frequency as one another. We are particularly

¹Other sources of interference are out of the scope of this work, but could be incorporated by simply compounding atop what is considered herein.

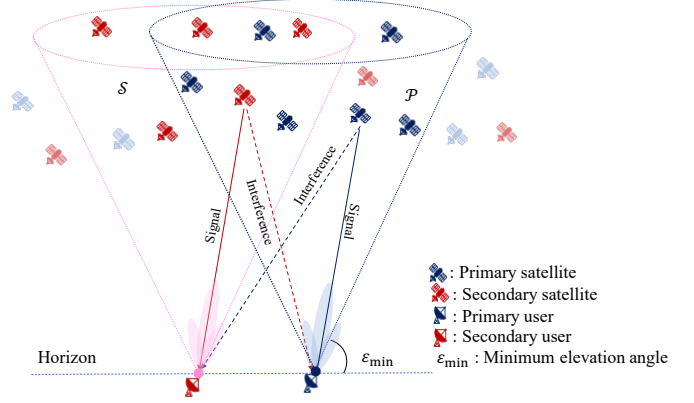


Fig. 1. This work considers a scenario where a primary satellite system and a secondary satellite system interfere with one another when attempting to serve downlink to users on the ground at the same time and at the same frequency. The amount of interference inflicted onto a primary ground user, for instance, depends on its own receive beam and on the transmit beam of an interfering secondary satellite.

interested in the case where the ground users are in the general proximity of one another.

In both systems, we assume each satellite employs a high-gain antenna (e.g., phased array or dish) to form a highly directional beam in the general direction of a ground user it aims to serve.² Likewise, we assume each ground user steers its receive beam toward the satellite it is being served by (i.e., its *serving satellite*). Let us define the transmit antenna gain of the primary satellite \mathbf{p} in the direction of a ground user \mathbf{u} as $G_{\text{tx}}(\mathbf{u}, \mathbf{p})$. Similarly, let $G_{\text{rx}}(\mathbf{u}, \mathbf{p})$ be the receive antenna gain of user \mathbf{u} in the direction of primary satellite \mathbf{p} . The path loss between the two we denote as $L(\mathbf{u}, \mathbf{p})$. With this, we can define the received signal-to-noise ratio (SNR) at a primary ground user \mathbf{u} served by its serving satellite \mathbf{p} as

$$\text{SNR}(\mathbf{u}, \mathbf{p}) = \frac{P_{\text{tx}}(\mathbf{p}) G_{\text{tx}}(\mathbf{u}, \mathbf{p}) G_{\text{rx}}(\mathbf{u}, \mathbf{p}) L(\mathbf{u}, \mathbf{p})^{-1}}{P_n(\mathbf{u})}, \quad (1)$$

where $P_{\text{tx}}(\mathbf{p})$ is the transmit power of \mathbf{p} and $P_n(\mathbf{u})$ is the noise power at \mathbf{u} .

As mentioned, we are particularly interested in the degree of interference inflicted onto each system by the other. Suppose a secondary satellite \mathbf{s} inflicts interference onto a primary ground user \mathbf{u} being served by a primary satellite \mathbf{p} . The resulting INR at a primary user \mathbf{u} served by satellite \mathbf{p} in the presence of a secondary satellite \mathbf{s} is

$$\text{INR}(\mathbf{u}, \mathbf{p}; \mathbf{s}) = \frac{P_{\text{tx}}(\mathbf{s}) G_{\text{tx}}(\mathbf{u}, \mathbf{s}; \mathbf{v}) G_{\text{rx}}(\mathbf{u}, \mathbf{s}; \mathbf{p}) L(\mathbf{u}, \mathbf{s})^{-1}}{P_n(\mathbf{u})}. \quad (2)$$

Here, we have slightly extended the notation of $G_{\text{tx}}(\cdot)$ and $G_{\text{rx}}(\cdot)$ to make it clear that $G_{\text{tx}}(\mathbf{u}, \mathbf{s}; \mathbf{v})$ represents the transmit gain of the secondary satellite \mathbf{s} in the direction of the primary

²Multi-beam satellites serving multiple ground users at once is not considered explicitly in this work, mainly for simplicity, and because neighboring spot beams from a single satellite can be coordinated to significantly reduce the consequent interference through modest frequency reuse [13].

TABLE I
SPACE X'S STARLINK CONSTELLATION PARAMETERS [1], [14]

| Altitude | Inclination | Planes | Satellites/Plane | Total Satellites |
|----------|-------------|--------|------------------|------------------|
| 540 km | 53.2° | 72 | 22 | 1584 |
| 550 km | 53° | 72 | 22 | 1584 |
| 560 km | 97.6° | 4 | 43 | 172 |
| 560 km | 97.6° | 6 | 58 | 348 |
| 570 km | 70° | 36 | 20 | 720 |

TABLE II
AMAZON'S PROJECT KUIPER CONSTELLATION PARAMETERS [2]

| Altitude | Inclination | Planes | Satellites/Plane | Total Satellites |
|----------|-------------|--------|------------------|------------------|
| 550 km | 42° | 36 | 36 | 1296 |
| 560 km | 33° | 28 | 28 | 784 |
| 630 km | 51.9° | 34 | 34 | 1156 |

user u when s serves its secondary ground user v . Similarly, $G_{rx}(u, s; \mathbf{p})$ represents the receive gain in the direction of the secondary satellite s when the ground user u steers its antenna toward its serving satellite \mathbf{p} .

Together, the received SNR and INR at the primary ground user u dictates their signal-to-interference-plus-noise ratio (SINR), which take the familiar form

$$\text{SINR}(u, \mathbf{p}; s) = \frac{\text{SNR}(u, \mathbf{p})}{1 + \text{INR}(u, \mathbf{p}; s)}. \quad (3)$$

The received $\text{SNR}(v, s)$, $\text{INR}(v, s; \mathbf{p})$, and $\text{SINR}(v, s; \mathbf{p})$ of the secondary user v are defined analogous to those of the primary user. A prohibitively high INR (e.g., $\text{INR} \gg 0$ dB) would lead to significant degradation in link quality where $\text{SINR} \ll \text{SNR}$. As such, we are motivated to investigate the severity of interference in the sequel, but first we lay the groundwork on the methodology by which we accomplish such an investigation.

III. METHODOLOGY OF OUR FEASIBILITY ANALYSIS

To conduct a thorough analysis on the feasibility of two LEO satellite communication systems coexisting in-band, we consider the two preeminent commercial systems mentioned in the introduction: Starlink by SpaceX and Project Kuiper by Amazon. We consider Starlink as the primary system and Kuiper as the secondary system; this is motivated by the fact that Starlink has priority rights to the 19.7–20.2 GHz band for downlink transmission [1]. Indeed, based on current regulations, Kuiper is permitted to operate within that band alongside Starlink, with an understanding that it not cause prohibitive interference to Starlink [2]—coinciding with the analyses herein.

A. LEO Satellite Constellations

We simulate the constellation of satellites in Starlink and Kuiper based on the orbital parameters detailed in Table I and Table II, which are extracted from public filings [1], [2], [14]. Let $\bar{\mathcal{P}} = \{\mathbf{p}_i : i = 1, \dots, 4408\}$ be the set of all 4408 satellites in Starlink's constellation. Similarly, let $\bar{\mathcal{S}} = \{\mathbf{s}_i : i = 1, \dots, 3236\}$ be the set of all 3236 satellites in

Kuiper's constellation. At a given instant in time, the systems aim to serve some primary ground user u and secondary user v .

When aiming to serve these users in practice, each of these systems will select one satellite within its set of *overhead* satellites. More specifically, each system will select a satellite that is within some cone centered on the vector normal to the surface of the Earth at the user's location as shown in Fig. 1. In practice, this set of overhead satellites is typically defined by a minimum elevation angle $\epsilon_{\min} > 0$ relative to the user's horizon, at or above which a satellite must lie to be considered for selection. It is reasonable to assume both systems employ the same minimum elevation angle, which we assume herein to form the following sets of overhead satellites as

$$\mathcal{P} = \{\mathbf{p} \in \bar{\mathcal{P}} : \epsilon(u, \mathbf{p}) \geq \epsilon_{\min}\} \subset \bar{\mathcal{P}}, \quad (4)$$

$$\mathcal{S} = \{\mathbf{s} \in \bar{\mathcal{S}} : \epsilon(v, \mathbf{s}) \geq \epsilon_{\min}\} \subset \bar{\mathcal{S}}, \quad (5)$$

where $\epsilon(u, \mathbf{p})$ denotes the elevation of a satellite \mathbf{p} relative to the horizon at a user u ; we take $\epsilon_{\min} = 35^\circ$ [2] in the results that follow. Both \mathcal{P} and \mathcal{S} are functions of time, since the satellites overhead a particular user will vary as the constellations progress in their orbit; in LEO systems, satellites are overhead a typical user for about two minutes at most. We capture this time dimension by simulating the system over 24 hours with a resolution of 30 seconds.

B. Satellites, Ground Users, and Path Loss

Having considered the 19.7–20.2 GHz band, we simulate the system at a carrier frequency of 20 GHz with 400 MHz of bandwidth. We assume all satellites and ground users in both the primary and secondary systems are equipped with standard uniform planar antenna arrays with half-wavelength spacing. We assume satellites are equipped with 64×64 antenna arrays containing 4096 elements and perform canonical matched filter beamforming toward the user they are serving³; this size of antenna array delivers a maximum gain that is on par with the 34.5–37 dBi reported in filings [15]. The transmit power of each primary satellite is set to a maximum effective isotropic radiated power (EIRP) of -54.3 dBW/Hz, and that at each secondary satellite is set to -53.3 dBW/Hz, according to FCC filings of Starlink [16] and Kuiper [15] when operating in the 20 GHz band. We employ minor power control (factors on the order of ± 1 dB) across each constellation to ensure the received signal strength from each satellite is approximately equal; this accounts for minor differences in path loss across satellites at slightly different altitudes.

We consider satellites and ground users equipped with 64×64 and 32×32 antenna arrays, respectively. All ground users are assumed to have a noise power spectral density of -174 dBm/Hz plus a 1.2 dB noise figure, based on recommendations published by 3rd Generation Partnership Project (3GPP) for rooftop-mounted users [17]. In order to assess worst-case interference, we assume the ground users are located as the same point, but empirically we found that even

³Equivalently, for per-cell beamforming, one can imagine the users located at the center of their cells.

separations of up to 5 km result in the same conclusions drawn, due to the large footprint of the satellite's beam on the surface of the Earth. Both ground users are assumed to be located in Austin, Texas, with a latitude-longitude of (30.267153°, -97.743057°). The path loss $L(u, \mathbf{p})$ from a satellite \mathbf{p} to a ground user u is modeled based on free-space path loss.

IV. SECONDARY SATELLITE SELECTION UNDER A STRICT INTERFERENCE PROTECTION CONSTRAINT

This section aims to gauge both primary and secondary system performance in terms of SINR. To accomplish this, we will consider various methodologies by which the secondary system selects its serving satellite $s \in \mathcal{S}$ to serve a ground user v . As with this entire paper, our goal here is not to propose a technique which maximizes system performance but rather to analyze system performance under various techniques, with the goal of deriving insights that may drive more sophisticated techniques in future work.

Definition 1: Primary Satellite Selection. We assume that the primary system performs satellite selection based purely on its interest of maximizing its own SNR. Put simply, \mathbf{p}^* is defined henceforth as

$$\mathbf{p}^* = \arg \max_{\mathbf{p} \in \mathcal{P}} \text{SNR}(u; \mathbf{p}). \quad (6)$$

In a real system, satellite selection would certainly involve a multitude of factors beyond merely SNR, however, the exact algorithms employed by commercial systems remain proprietary and are not disclosed to the public. Nevertheless, it is worth noting that, in traditional terrestrial cellular systems, using received signal power strength for initial cell selection is a widespread and established approach. Furthermore, our analysis has little dependence on the particular algorithm used in selecting the primary serving satellite.

The interference inflicted by secondary satellites onto primary ground users is of particular importance from a regulatory perspective. In this paper, we investigate one common approach based purely on the strength of interference. As one motivating example, the International Telecommunication Union (ITU) defines prohibitive interference as when the effective temperature of the receiver T_{eff} increases by more than 6% [11], [18] when treating interference as noise. In other words, the interference power at a primary user u must not be greater than -12.2 dB of its noise power $P_n(u)$.

Definition 2: Interference Protection Constraint. When the secondary system selects its serving satellite $s \in \mathcal{S}$ in the presence of a primary user u served by a primary satellite \mathbf{p}^* , imposing an *interference protection constraint* amounts to this selection satisfying

$$\text{INR}(u, \mathbf{p}^*; s) \leq \text{INR}_{\text{th}}. \quad (7)$$

This is a strict instantaneous constraint in our formulation herein but could take other forms, potentially involving how frequently the threshold is violated, for instance. This could make for very interesting future work. Because there are active

discussions as to what an acceptable level of interference is, this work will examine a few different values for INR_{th} , namely -15 dB, -12.2 dB, -6 dB, and 0 dB.

Definition 3: Protective Max-SNR/Max-SINR Selection.

To make its satellite selection, a sensible objective for the secondary system is to choose the satellite $s \in \mathcal{S}$ which maximizes its received signal quality while abiding by the interference protection constraint (7). Two such secondary satellite selection methodologies we term *protective max-SNR selection*

$$\mathbf{s}^\dagger = \arg \max_{s \in \mathcal{S}} \text{SNR}(v, s) \quad (8a)$$

$$\text{s.t. } \text{INR}(u, \mathbf{p}^*; s) \leq \text{INR}_{\text{th}} \quad (8b)$$

and *protective max-SINR selection*

$$\mathbf{s}^* = \arg \max_{s \in \mathcal{S}} \text{SINR}(v, s; \mathbf{p}^*) \quad (9a)$$

$$\text{s.t. } \text{INR}(u, \mathbf{p}^*; s) \leq \text{INR}_{\text{th}}. \quad (9b)$$

Outright maximizing SINR via (9) would presumably yield superior secondary system performance over (8), but it very well may be the case that meeting the interference protection constraint and maximizing its own SNR would inherently improve its own SINR. This makes it interesting to compare these selections and their resulting performance.

In Fig. 2, we compare the performance of both of these protective secondary satellite selection schemes for various interference thresholds INR_{th} . Shown are the empirical cumulative distribution functions (CDFs) over 24 hours as the satellites orbit. From, Fig. 2a, we see that protective max-SINR selection clearly improves primary SINR over protective max-SNR, magnifying when INR_{th} is relaxed. This is due to the inherent reductions in interference enjoyed by the primary user when maximizing the secondary SINR; in this case, sometimes those reductions push interference further below INR_{th} , but this is typically only observed when INR_{th} is less strict. Overall, we can clearly see how enforcing the protection constraint can ensure the secondary system maintains a certain level of performance, which can naturally approach the upper bound (its SNR) when this constraint is very stringent.

Now, in Fig. 2b, we derive important conclusions on secondary system performance when abiding by the protection constraint. The shown upper bound is the interference-free SNR. The first key observation is that both protective max-SNR and protective max-SINR are capable of delivering appreciable SINRs the overwhelming majority of the time. Protective max-SNR exhibits a heavier tail, since the only interference reduction it enjoys is the inherent reduction when satisfying the constraint. Protective max-SINR, however, impressively sees minor degradation even for the most stringent constraint. As the protection constraint is relaxed, protective max-SINR approaches the upper bound but ultimately falls short due to the interference it incurs from the primary system.

Takeaway 1. Protective max-SINR is preferable for both. Protecting a primary ground user does not necessarily impede

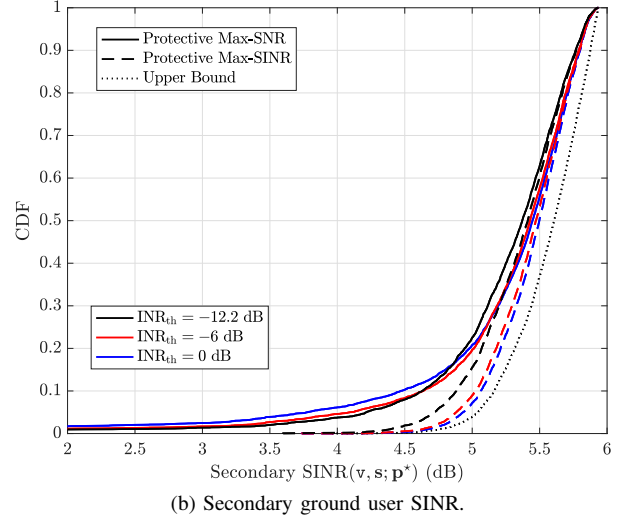
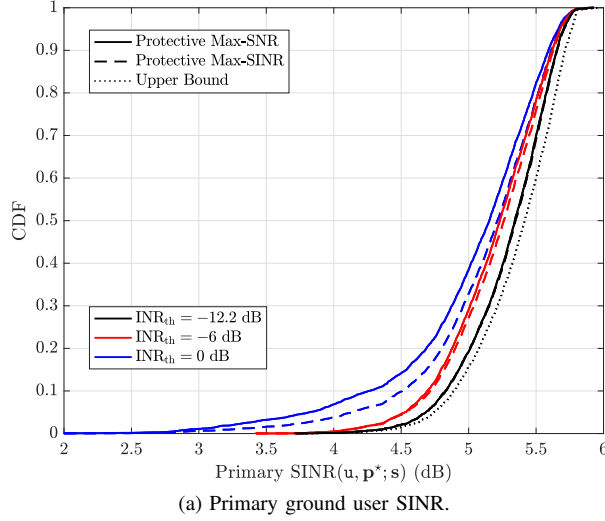


Fig. 2. The CDFs of primary and secondary SINRs over time for various INR thresholds. While protecting a primary user, choosing the secondary satellite which maximizes SINR offers far superior secondary and slightly better primary performance than maximizing SNR.

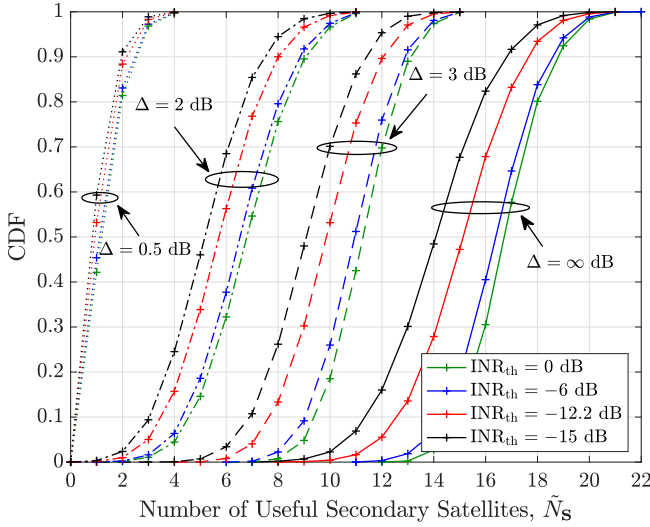


Fig. 3. The empirical CDF (over time) of the number of useful secondary satellites \tilde{N}_s satisfying the protection constraint while offering a secondary SINR within a factor of Δ of the maximum SINR.

the secondary system from attaining appreciable SINR, falling short of its upper bound by fractions of a decibel. The gains in secondary system performance by maximizing its SINR while meeting the protection constraint are non-negligible compared to maximizing its SNR. As an added benefit, when the secondary system maximizes SINR, the primary system also enjoys an increase in SINR.

It is certainly a welcome sight that impressive performance can be achieved while meeting very stringent protection constraints, but it is perhaps more useful to understand how many secondary satellites are capable of such since systems will naturally be tasked with serving multiple users with multiple satellites. We investigate this further in the following.

Definition 4: Number of Useful Secondary Satellites. We define the number of *useful* secondary satellites \tilde{N}_s , capable of satisfying the protection constraint while also offering a secondary SINR within a factor of Δ from the maximum possible SNR, which we denote as $\text{SNR}(v, s_\infty^\dagger)$ (i.e., achieved by solving (8) with $\text{INR}_{th} = \infty$).

$$\tilde{N}_s = \left| \left\{ s \in \mathcal{S} : \text{INR}(u, \mathbf{p}^*; s) \leq \text{INR}_{th}, \right. \right. \\ \left. \left. \text{SINR}(v, s; \mathbf{p}^*) \geq \text{SNR}(v, s_\infty^\dagger) \cdot \Delta^{-1} \right\} \right| \quad (10)$$

Fig. 3 exhibits the empirical CDF of the number of useful secondary satellites for various Δ and various thresholds INR_{th} . First, by considering $\Delta = \infty$, we examine how many secondary satellites are merely capable of meeting the interference protection constraint at any given time. Over half the time there are at least 15 secondary satellites capable of inflicting interference less than -12.2 dB when serving their ground user v . In other words, about 55% of the time, the secondary system has its choice between 15 or more satellites when forced to meet a strict interference constraint of -12.2 dB. If we only consider the satellites which sacrifice at most $\Delta = 3$ dB in SINR when satisfying the protection constraint, the number of secondary satellites decreases to 8–12. This decreases further to 4–8 satellites with $\Delta = 2$ dB and to 1–2 satellites with a very stringent $\Delta = 0.5$ dB.

Takeaway 2. Multiple secondary satellites are useful for coexistence at any given time. There are often 12–18 secondary satellites which can satisfy even the most stringent protection constraint, but typically only 1–2 of those satellites can also deliver near-maximal SINR. This number grows to 4–12 satellites if 2–3 dB in SINR loss can be tolerated.

Definition 5: Satellite Angular Separation. In order to derive real-world meaning from protective max-SINR secondary satellite selection, we introduce the notion of angular separation.

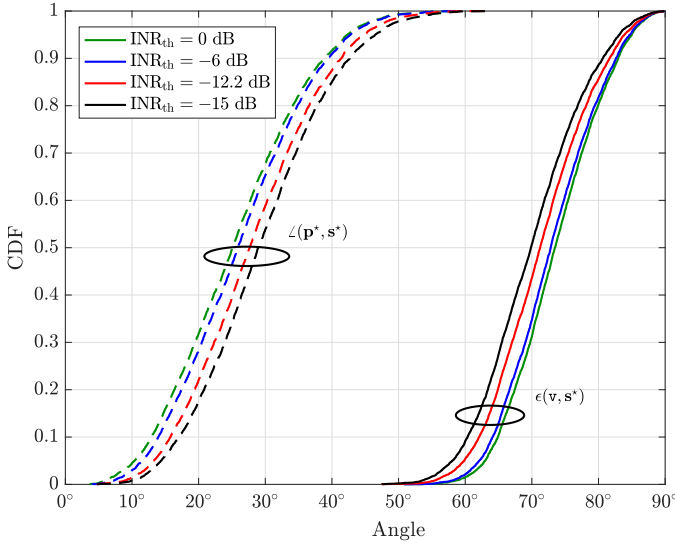


Fig. 4. The solid lines depict the empirical CDFs (over time) of the elevation angle of the secondary satellite s^* which maximizes its SINR while protecting the primary ground user. The dashed lines correspond to that of the angular separation between s^* and the primary serving satellite p^* . As the protection constraint is made more stringent, the optimal secondary satellite tends to be closer to the horizon and further away from the primary satellite.

ration between two satellites. Let us define $\angle(p, s)$ as the absolute angular separation between two satellites p and s with respect to the primary ground user u .

In Fig. 4, the dashed lines show the angular separation $\angle(p^*, s^*)$ between the primary serving satellite p^* and the protective max-SINR secondary satellite s^* . In general, the two satellites are separated by 15° to 45° , with separation tending to increase as the protection constraint is made more stringent. The solid lines depict the elevation angle of the secondary satellite s^* relative to its ground user. With a relaxed protection constraint, the secondary SINR is typically maximized by selecting a satellite at higher elevations, roughly 65° – 85° . As the protection constraint is made more stringent, the SINR-maximizing satellite is typically at elevations about 5° lower, closer to the horizon. These trends shed light on how the secondary system may locate the protective max-SINR satellite s^* , perhaps based on a primary satellite selection p^* .

V. CONCLUSION AND FUTURE DIRECTIONS

This work has investigated the feasibility of in-band coexistence between two dense LEO satellite communication systems by analyzing two preeminent commercial entities: SpaceX’s Starlink as the primary system and Amazon’s Project Kuiper as the secondary. We saw that at virtually anytime, there exists at least one (often more) secondary satellites which inflict low interference onto the primary user while also delivering downlink SINR that often approaches its upper bound. Based on these results, it can be concluded that in-band coexistence is indeed feasible through strategic satellite selection, but there remain open questions on practical mechanisms to execute such selection. Creating novel techniques that

leverage satellite selection or other means—potentially harnessing machine learning—to facilitate coexistence between LEO satellite communication systems on a network scale would be extremely valuable contributions.

ACKNOWLEDGMENTS

We would like to thank Arun Ghosh, Anil Rao, and Vikram Chandrasekhar from Amazon’s Project Kuiper for their valuable discussions and feedback on our methodology and simulation results.

REFERENCES

- [1] Application for modification of authorization for the SpaceX NGSO satellite system. Space Exploration Holdings, LLC, Apr. 2020. [Online]. Available: <https://fcc.report/IBFS/SAT-MOD-20200417-00037/2274315>
- [2] Technical Appendix, Application of Kuiper systems LLC for authority to launch and operate a non-geostationary satellite orbit system in Ka-band frequencies. Kuiper Systems LLC, Jul. 2019. [Online]. Available: <https://fcc.report/IBFS/SAT-LOA-20190704-00057/1773885>
- [3] Title 47 code of federal regulations (CFR) 26.261(c) sharing among NGSO FSS space stations. [Online]. Available: [https://www.ecfr.gov/current/title-47/chapter-I/subchapter-B/part-25/subpart-C/section-25.261#p-25.261\(e\)](https://www.ecfr.gov/current/title-47/chapter-I/subchapter-B/part-25/subpart-C/section-25.261#p-25.261(e))
- [4] E. Biglieri, “An overview of cognitive radio for satellite communications,” in *IEEE AESS Eur. Conf. Satell. Telecommun.*, Oct. 2012, pp. 1–3.
- [5] M. Höyhty, A. Mämmelä, X. Chen, A. Hultkonen, J. Janhunen, J.-C. Dunat, and J. Gardey, “Database-assisted spectrum sharing in satellite communications: A survey,” *IEEE Access*, vol. 5, pp. 25 322–25 341, 2017.
- [6] M. El-mohamady, F. Newagy, and I. Hafez, “Implementation issues for multiple cognitive radio systems sharing satellite Ka-band,” in *IEEE Int. Conf. Commun. Netw. Sat.*, Oct. 2017, pp. 7–13.
- [7] D. Nguyen, M. T. Nguyen, and L. B. Le, “Cognitive radio based resource allocation for sum rate maximization in dual satellite systems,” in *Proc. IEEE VTC*, Sep. 2017, pp. 1–5.
- [8] S. K. Sharma, S. Chatzinotas, and B. Ottersten, “Transmit beamforming for spectral coexistence of satellite and terrestrial networks,” in *Int. Conf. Cogn. Radio Oriented Wireless Netw.*, Jul. 2013, pp. 275–281.
- [9] C. Zhang, C. Jiang, L. Kuang, J. Jin, Y. He, and Z. Han, “Spatial spectrum sharing for satellite and terrestrial communication networks,” *IEEE Trans. Aerosp. Electron. Syst.*, vol. 55, no. 3, pp. 1075–1089, Jun. 2019.
- [10] P. Gu, R. Li, C. Hua, and R. Tafazolli, “Dynamic cooperative spectrum sharing in a multi-beam LEO-GEO co-existing satellite system,” *IEEE Trans. on Wireless Commun.*, vol. 21, no. 2, pp. 1170–1182, Feb. 2022.
- [11] C. M. Guiterrez and M. D. Gallagher, “Interference protection criteria phase 1-compilation from existing sources,” National Telecommunications and Information Administration, Oct. 2005.
- [12] Protection criteria related to the operation of data relay satellite systems. ITU-R. SA 1155-2, Jul. 2017.
- [13] E. Kim, I. P. Roberts, and J. G. Andrews, “Downlink analysis and evaluation of multi-beam LEO satellite communication in shadowed rician channels,” *IEEE Trans. Veh. Technol.*, Sep. 2023, (early access).
- [14] Order and authorization and order on reconsideration. FCC, Apr. 2021. [Online]. Available: <https://docs.fcc.gov/public/attachments/FCC-21-48A1.pdf>
- [15] Attachment sched S tech report, Application of Kuiper systems LLC for authority to launch and operate a non-geostationary satellite orbit system in Ka-band frequencies. Kuiper Systems LLC, Jul. 2019. [Online]. Available: <https://fcc.report/IBFS/SAT-LOA-20190704-00057/1773983>
- [16] Attachment sched S tech report for modification on satellite space stations filling. Space Exploration Technologies Corp., Apr. 2016. [Online]. Available: <https://fcc.report/IBFS/SAT-MOD-20200417-00037/2318032>
- [17] Solutions for New Radio (NR) to support non-terrestrial networks (NTN). Technical Report 38.821 v.16.0.0, 3GPP, Dec. 2019.
- [18] Maximum permissible levels of interference in a satellite network (GSO/FSS; non-GSO/FSS; non-GSO/MSS feeder links) in the fixed-satellite service caused by other codirectional networks below 30 GHz. ITU-R. S 1323, Feb. 2015.