

Considerations on the EMF Exposure Relating to the Next Generation Non-Terrestrial Networks

Amina Fellan*, Ainur Daurembekova*, Hans D. Schotten*[◊]

**Institute of Wireless Communication and Navigation,*

Rheinland-Pfälzische Technische Universität Kaiserslautern-Landau (RPTU), Kaiserslautern, Germany.

{fellan, daurembekova, schotten}@eit.uni-kl.de

◊Intelligent Networks, German Research Center for Artificial Intelligence (DFKI), Kaiserslautern, Germany.

Hans_Dieter.Schotten@dfki.de

Abstract—The emerging fifth generation (5G) and the upcoming sixth generation (6G) communication technologies introduce the use of space- and airborne networks in their architectures under the scope of non-terrestrial networks (NTNs). With this integration of satellite and aerial platform networks, better coverage, network flexibility and easier deployment can be achieved. Correspondingly, satellite broadband internet providers have launched an increasing number of small satellites operating in low earth orbit (LEO). These recent developments imply an increased electromagnetic field (EMF) exposure to humans and the environment. In this work, we provide a short overview of the state of consumer-grade satellite networks including broadband satellites and future NTN services. We also consider the regulatory state governing their operation within the context of EMF exposure. Finally, we highlight the aspects that are relevant to the assessment of EMF exposure in relation to NTNs.

Index Terms—non-terrestrial networks, mega-constellations, 6G, human EMF exposure, regulations, satellite networks

I. INTRODUCTION

Discussions about the next sixth generation (6G) of communications systems are well on course in both the academia and industry communities. Innovative solutions and disruptive technologies are being proposed to account for the shortcomings and challenges that faced previous generations. One of the challenges faced by current terrestrial networks (TNs) is the difficulty and non-feasibility of providing global coverage to users in remote areas. The infrastructure deployment for TNs is often costly, rigid, and requires meticulous planning. Not to mention, in the case of natural disasters, how prone TNs are to breakdowns and how challenging it could be to restore their operation.

Non-terrestrial networks (NTNs) are seen as one of the appealing solutions to complement TNs services and expand their coverage to remote areas around the globe. Recent advancements in the satellite and space industries lowered

This work has been funded by the Federal Ministry of Education and Research of Germany (BMBF) (Projects numbers: 16KISK004 and 16KISK067). This is a preprint version, the full paper has been accepted by The IEEE International Conference on Mobile Ad-Hoc and Smart Systems (MASS), Toronto, Canada, September 2023. Please cite as: A. Fellan, A. Daurembekova and H. D. Schotten, "Considerations on the EMF Exposure Relating to the Next Generation Non-Terrestrial Networks," in IEEE International Conference on Mobile Ad-Hoc and Smart Systems (MASS), 2023

launch costs for satellite systems and advanced the markets for consumer-service based deployments. Nowadays, the Third Generation Partnership Project (3GPP) is laying out the foundations for integrating NTNs in the next generation of communication networks. With 6G, two connectivity scenarios would be possible. Namely, direct connectivity between a satellite or an aerial platform and handset devices as well as indirect connectivity that exploit the satellites' connectivity in the backhaul [1].

On the other hand, over the past decade, several companies announced revolutionary plans to provide high-speed internet access using constellations of a large number of satellites to serve user terminals around the globe. This increasing interest in bringing NTNs closer to end-users raises questions about how would such deployments affect the overall level of electromagnetic field (EMF) exposure experienced by humans and the environments.

For TNs, organizations such as the World Health Organization (WHO), International Commission on Non-Ionizing Radiation Protection (ICNIRP), Institute of Electrical and Electronics Engineers (IEEE), and International Telecommunication Union (ITU) are concerned with evaluating research and studies on human EMF exposure [2]–[5]. The outcomes of their evaluation is used to derive safe limits and guidelines to restrict the levels of EMF exposure. In this work, we consider previous efforts done to study EMF exposure related to satellite communications.

This work is organized as follows. In Section II, we provide a summary on existing broadband internet satellite networks as well as the next generation NTN networks as proposed by the 3GPP. Section III explores considerations with respect to EMF exposure from satellite and airborne networks and possible challenges related to EMF measurements for such scenarios. The state of regulations concerning EMF exposure within the scope of satellite communications is explored in Section IV. Finally, our conclusions are given in V.

II. NON-TERRESTRIAL NETWORKS

Interest in leveraging satellite and airborne networks for civilian applications has been gaining momentum over the recent years. Compared to TNs, satellite networks have the advantage of a larger coverage area which translates to better

TABLE I: Frequencies allocated to NTN by the 3GPP [6]

NR band	Satellite band	Frequency		Duplex mode	Coexisting terrestrial NR bands
		Uplink	Downlink		
n255	L	1626.5 MHz – 1660.5 MHz	1525 MHz – 1559 MHz	FDD	n24*, n99*
n256	S	1980 MHz – 2010 MHz	2170 MHz – 2200 MHz	FDD	n2, n25, n65, n66, n70

*US-specific.

accessibility to remote and rural areas where the deployment of TNs can be challenging, not feasible, or not possible. NTN could also ensure a fallback solution in natural disasters situations on the occasion that TNs' services are disrupted. Within the scope of 6G networks, the introduction and integration of NTN in the overall network architecture play an essential role in providing global network coverage and improving the network's resiliency. This will not be the first attempt to extend the coverage of TNs via satellite connectivity [7], nor to provide mobile satellite services to users around the globe [8]. However, the advent of the new low-cost space- and air-borne vehicles as well as the substantial development of communications technologies and markets makes the reintroduction of NTN to support TNs quite attractive.

In this section we provide an overview of the state of the current and upcoming satellite networks, focusing particularly on those providing direct links of two-way satellite communications to user terminals and handheld devices. We first consider the 3GPP's ongoing work on NTN, followed by existing examples of mega-constellations of non-geostationary satellite orbit (NGSO) satellite systems.

A. New Radio - Non-Terrestrial Networks

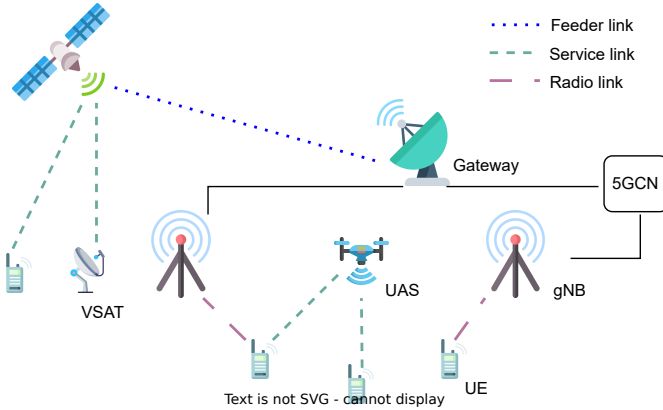


Fig. 1: NTN architecture according to the different scenarios considered by the 3GPP's study in [9]

As per the 3GPP's vision, the scope of NTN includes spaceborne systems operating in the geostationary earth orbit (GEO), NGSO (including low earth orbit (LEO) and medium earth orbit (MEO)), as well as airborne platforms such as high altitude platform station (HAPS) and unmanned aerial systems (UASs) [10]. The ongoing work on the NTN standards can be broadly split into two classes, namely, new radio (NR)-NTN and Internet of Things (IoT)-NTN. The former

addresses enhanced mobile broadband (eMBB) use cases, thus complementing and expanding the capacity of services provided by TNs over a larger coverage area. Whereas the latter is concerned with massive machine type communication (mMTC) applications, providing satellite connectivity to IoT devices.

The first studies considering the introduction of NTN to the fifth generation (5G) NR were initiated in 2017 by the 3GPP and appear in Rel-15 under TR 38.811 [9]. The 3GPP study considered use cases, propagation channel models, network architectures, deployment scenarios, and potential challenges associated with the integration of NTN with the NR interface. Figure 1 illustrates some of the possible scenarios considered for NTN based on [9].

In Rel-16 under TR 32.321, the 3GPP resumed its investigation relating to the support of NR protocols in NTN, focusing mainly on satellite nodes but also considering other non-terrestrial platforms such as UASs and HAPSs [11]. The technical report provided a refined proposal for NTN-based next generation radio access network (NG-RAN) architectures, system- and link-level simulations for the physical layer, and considerations of issues relating to delay, Doppler shifts, tracking area and user mobility that are particular to NTN.

Rel-17 builds upon the first studies carried out in [9] and [11] to define an initial set of specifications to support NTN in NR. Co-existence issues between NTN and TN channels as well as the radio frequency (RF) requirements for satellite access nodes (SANs) and NTN-supporting user equipments (UEs) were the central point that the 3GPP considered in TR 38.863 [6]. Based on the ITU radio regulations [12], the frequency bands n255 and n256 in the L- and the S-bands were designated by the 3GPP for NTN operation in the United States and internationally, respectively. Details of the 3GPP approved allocated frequencies to NTN are listed in Table I. At present, frequency division duplex (FDD) channels are supported with plans to consider time division duplex (TDD) subsequently. For the operation at frequencies above 10 GHz, the satellite Ka-band is being considered [11].

In the current Rel-18, the 3GPP is discussing in TR 38.882 the regulatory aspects and challenges arising from the verification of UEs location information within the coverage area of NTN [13]. The definition and allocation of frequencies to the uplink and downlink in frequency range (FR)2 is also currently under consideration.

Despite the fact that the specifications and standardization of NTN are at the moment still being defined by the 3GPP, the first initiatives to realize the 3GPP's NTN vision of a global hybrid mobile network are currently underway. For

instance, the Omnispace Spark program has launched its first nanosatellite in 2022, part of a global NGSO network and is foreseen to operate in the S-band, supporting the specifications of the 3GPP's n256 band and targeting mainly IoT applications [14]. Another milestone is the first UE chipset supporting NR-NTN. It was announced in February 2023 by MediaTek [15]. The chipset is compliant with the 3GPP's specifications for NR-NTN defined in Rel-17. It is capable of supporting two-way satellite communications and is seen as an enabler for NTN's services in future 5G smartphones and satellite-enabled UEs.

B. Satellite Networks

Over the last decade, we witnessed a surge in the number of satellites being launched into space. With companies such as SpaceX, OneWeb, Telesat, and Blue Origin racing to kick-off their mega-constellations by sending hundreds of LEO satellites to space [16]. The main goal of LEO mega-constellations is to provide global broadband internet access to end-users over a fixed satellite service (FSS). The architecture of mega-constellation satellite systems consists of three main components: the constellation of satellites in LEO, a network of ground gateway stations, and user terminals; in the form of very small aperture terminals (VSATs). We consider here aspects of two of the currently largest constellations, namely, SpaceX and OneWeb.

In 2015, SpaceX announced its Starlink program with initial plans to deploy more than 4000 LEO satellites in orbit. Starlink satellites are operated on circular orbits at an altitude of 550 km. As of the time of this writing, more than 3500 of Starlink's mini-satellites are in-orbit. The Ku and Ka satellite frequency bands are used for the satellite-to-user and satellite-to-ground links, respectively [17]. The satellite and earth terminals support beamforming transmissions using phase-array antennas. Each satellite could support at least 8 beams. The peak effective isotropic radiated power (EIRP) values for the user's downlink could reach 36.71 dBW [17].

OneWeb's constellation is planned to operate polar orbit planes at an altitude of 1200 km. A total number of 648 satellites are to be delivered in orbit to establish a global coverage of OneWeb's satellite network. Between the satellite and user terminals, the Ku band is used for communications while the Ka band is allocated for the satellite to gateway links. OneWeb satellites can support up to 16 beams. The maximum EIRP for the user's downlink is around 34.6 dBW. Table II lists a comparison between characteristics of the two major NGSO constellations currently in operation.

Mega-constellation operators have been also extending their operations to include mobile satellite service (MSS) applications. SpaceX and T-Mobile announced in 2022 their plans to provide "Coverage Above and Beyond" services that support direct satellite connectivity to cellphone users over a long term evolution (LTE) interface [18]. The new service will be hosted on SpaceX's second generation NGSO satellites and will support text messaging at the initial stage, with voice and data services to follow. The satellite-to-cellular links are

TABLE II: Summary of Starlink and OneWeb constellations operational characteristics

Parameter	Starlink	OneWeb
Altitude	550 km	1200 km
Satellite constellation	4408 (initial phase)	648
Number of user beams	≥ 8	16
User-to-space		
Uplink frequency	14.0 – 14.5 GHz	14.0-14.5 GHz
Downlink frequency	10.7 – 12.7 GHz	10.7-12.7 GHz
Gateway-to-space		
Uplink frequency	27.5 – 29.1 GHz	27.5-30.0 GHz
Downlink frequency	17.8 – 18.6 GHz	17.8-19.3 GHz

planned to operate on LTE band 25 frequencies, namely, 1910-1915 MHz and 1990-1995 MHz for the earth-to-space and space-to-earth links, respectively [19].

Mega-constellation satellites are not the only nor the pioneer providers for MSS. Commercial two-way communication for voice and data services was available by companies like Iridium, Inmarsat, Globalstar, and Thuraya ever since the late 1990s and early 2000s. For instance, the Iridium satellite constellation provides global voice and data services to mobile users via its 66 LEO satellites [8]. Its services are available to its subscribers on the L-band (from 1616-1626.5 MHz). In 2017, Iridium launched the second generation of its satellites, known as Iridium-NEXT [20].

Figure 2 depicts the number of satellites launches of the major mobile satellite communication providers over the last decade with a clear upward trend. In 2019, Iridium-NEXT has launched the required number of satellites to complete its planned constellation and provide a stable operation. Additional satellites could be launched in the future as spares to maintain the constellation. OneWeb and Starlink are still in the process of building their constellations.

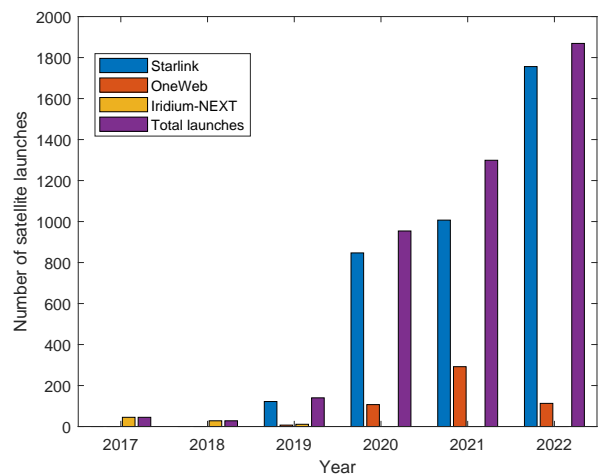


Fig. 2: Number of satellite launches within the period of 2017-2022 for the three major satellite mobile communication providers. Based on data from [21]

III. MEASUREMENTS CONSIDERATIONS AND CHALLENGES

The recent growing interest in ubiquitous satellite communications with direct connectivity to UEs calls for more measurement and simulation studies on the exposure levels to users and the environment. Measurement studies on EMF exposure near satellite earth stations are scarce and the emerging technologies to be implemented in both TNs and NTN require more attention to their implications on the EMF exposure levels. Table III summarizes some of the aspects that might prove relevant when comparing between EMF exposure assessment methods for TNs and NTNs.

Hankin in [22], supported by the US Environmental Protection Agency, provides one of the earliest and few measurement studies assessing the EMF exposure levels from satellite communication systems. He first evaluated mathematically the EMF exposure in terms of power density as a function of distance from the source, then he performed measurements in the vicinity of the sources to determine the actual exposure levels. However, the study considers satellite communication earth terminals transmitting at an EIRP in the orders of megawatts, unlike the case for NTNs which will transmit at considerably lower powers. Moreover, such terminals are normally located away from the general population and are within sites that are restricted to public access. Besides, EMF measurement equipment and satellite communication technologies have evolved significantly since the 1970s, when this study took place.

More recent measurement studies were conducted in [23] and [24], where the authors evaluated the EMF exposure using broadband EMF meters in the vicinity of maritime satellite transmitters and satellite earth terminals, respectively. They later on compared it to the ICNIRP guidelines levels for occupational and general public scenarios. In [25], the authors consider the exposure from large-phased array antennas used to communicate with LEO satellite systems and provide a device-based time-averaging method to estimate the EMF exposure based on the time-averaged power density.

In this section we present a few considerations on EMF exposure measurements for NTNs communications scenarios.

A. Downlink: space-to-earth

Path loss. By the time the signal arrives at the earth terminal, it would have experienced high losses due to several factors such as, free space path loss, atmospheric loss, and ionospheric and tropospheric scintillation losses. Free space path loss is dependant on the distance between the transmitter and receiver, which in the case of NTNs can be anywhere between 300 km for LEO satellites and could reach up to 35,786 km for GEO satellites. The free space path loss L_{FS} is given by:

$$L_{FS} (dB) = 20 \log\left(\frac{4 \pi d f}{c}\right) \quad (1)$$

where d is the distance between the transmitter and receiver, f is the frequency, and c is the speed of light in vacuum. Atmospheric loss is the gaseous attenuation caused by oxygen

and water vapor density [26]. Whereas scintillation losses are caused by irregularities in the atmosphere [27]. The overall path loss is dependant on the elevation angles of a satellite. Figure 3 depicts the path loss experienced at frequencies where satellite communications are operated, mainly from the L- to the Ka-bands. The highlighted and zoomed-in section corresponds to NR bands n255 and n256 that are planned for NTNs' operation to support mobile satellite services. Five different elevations for NTN space terminals are considered. Namely, 20 km for HAPS, 300 km for the lower LEO satellites altitude range, 1500 km for the upper LEO satellites altitude range, 20,000 km for an average MEO satellite altitude, and 35,786 km for GEO satellites.

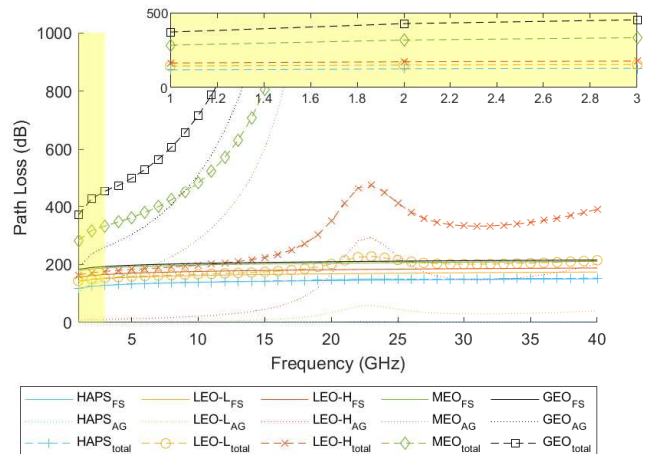


Fig. 3: Path loss due to free space (FS) and atmospheric gas (AG) conditions at a temperature of 20°C and corresponding to the frequency range of satellite communications

B. Uplink: earth-to-space

Path loss The uplink undergoes similar free space path loss to that experienced by the downlink. As a result, higher antenna gains are required at the user terminals transmitting from earth to space.

Terminal type. Depending on the earth terminal type, the maximum transmitted power is defined accordingly. For instance, in [6] the 3GPP has assigned the UE power class 3 to UEs for NTN use-cases, which include handheld devices and allows a maximum transmit power of 26 dBm with a power tolerance level of ± 2 dB for any transmission bandwidth within the channel bandwidth. UE power class 3 is the default power class for TNs as well. Other terminal types such as VSATs and earth stations in motions (ESIMs) are configured to transmit at higher powers. VSATs and ESIMs would provide users indirect access to NTN services. They are planned to be used for FR2 operation in NTN.

Antenna type. In contrast to UEs, VSATs and ESIMs would use directional antennae such as parabolic antennae, i.e., the resulting EMF exposure is concentrated in their antennae's main transmission lobe. Thus additional safety measures need

to be taken into account when mounting such terminals to ensure the safety of users.

Service usage profiles. For handheld UE devices, a major component of the EMF exposure occurs in the antenna’s near-field. Adequate specific absorption rate (SAR) assessments methods are thus necessary in this case to determine the level of RF power absorbed by the human body [3]. The usage profile (voice calls, texting, browsing, etc.) influences factors such as the proximity of the device to the body, the duration of usage, and consequently the intensity of EMF exposure [28].

TABLE III: Comparison of some of the consideration on TNs vs NTN

Network	TN	NTN
Antenna type	omni-directional	directional
Cell coverage	stationary	stationary (GEO), mobile (NGSO)
Coverage radius	up to 30km	up to 1000 km (NGSO), up to 3500 km (GEO)
Frequency range (FR)	FR1, FR2	FR1, FR2*
Operation frequencies	up to 7.125 GHz, 24.25-71.0 GHz	1-2 GHz above 10 GHz*
Duplex mode	TDD / FDD	FDD*
Terminal type	UE	UE, VSAT, ESIM
UE power class	class 2, class 3	class 3

* NTN specifics are still underdevelopment by 3GPP.

IV. REGULATIONS AND STANDARDIZATION

The recent advancements of wireless communications networks and their pervasiveness in our daily lives raised few calls from the public concerning the increased levels of EMF exposure in the environment. Several organizations, such as the WHO, ICNIRP, IEEE, ITU and International Electrotechnical Commission (IEC), evaluate continuously the research studying the influence of EMF exposure on humans. They use the outcome of their evaluations to define and maintain the guidelines and recommendations with the goal to protect humans and the environment against any possible harmful effects caused by the exposure to radio-frequency electromagnetic fields [3], [4], [29], [30].

The EMF exposure limits set by the regulatory organizations target the overall maximum possible radiation at a given frequency and location. This maximum level should take into consideration the EMF exposure due to all different sources and radio access technologies (RATs) surrounding the point of evaluation. Also, it has to take into account characteristics of the transmissions present, for instance, whether they are continuous or pulsed [3]. In practice, such assessments are not necessarily straight-forward with regular measurement equipment as they only provide the instantaneous and average values of EMF radiation at a given location.

The ICNIRP guidelines are the most widely adopted recommendations internationally. They define the reference levels for

limiting the EMF exposure from sources operating at frequencies up to 300 GHz [3]. The reference levels are frequency dependant and can be evaluated in terms of the electric field, magnetic field, or the power flux density. Depending on the type of exposure in question, e.g., due to a handheld device versus due to a base station, they are defined for local and whole-body exposure. Table IV lists the exposure limits as specified by the reference levels defined by the ICNIRP in [3]. For instance, the incident power density caused by a VSAT terminal transmitting in the Ku-band, and taking into consideration any other sources transmitting in the same band, when measured in the far-field of its antenna (i.e., at a distance greater than $2D^2/\lambda$ (m); where D is the largest dimension of the VSAT antenna and λ is the wavelength) should not exceed the limit of $10 W/m^2$ when averaged over a duration of 30 minutes and over the whole-body. On the other hand, for handheld devices, due to the fact that they are used in close proximity to the body and particularly to certain critical parts such as the head, reference levels concerned with local EMF exposure apply in this case. Handheld devices must undergo rigorous EMF exposure testing to determine the SAR levels. As per the ICNIRP, for the general public, the local SAR limit for the head and trunk lies at $2 W/kg$ averaged over $10 g$ of cubic mass and for exposure intervals greater than or equal to 6 minutes [3].

The ITU is the foremost authority regulating and organizing international access to the space spectrum [12]. The ITU also provides recommendations on measuring the EMF radiation by broadcast stations and considerations regarding the placement of satellite earth stations in [31]. The choice of the location for such stations needs to be carefully determined such that the near-field and transition zones are far from residential and industrial areas. Since satellite earth stations transmit to satellites at higher powers, it is very likely that the resulting EMF field exceeds the reference levels. Thus, access to such facilities must be restricted against unauthorized personnel.

With the introduction of NTN, the existing guidelines and recommendations need to be re-assessed to take into account the increased number of satellites in space, and user terminals on earth and any resulting consequences on the EMF levels.

V. CONCLUSIONS

In this work, we presented a short overview of the state of the next generation NTN and their position in future 6G networks. Given this growing interest in NTN, questions on how to assess their possible contribution to the EMF exposure on humans and the environment need to be taken into account. NTN will bring direct connectivity of UEs, such as smartphones and tablets, to satellite and air-bone communication systems, which raises questions on the levels of EMF exposures the users are subject to experience in such scenarios. We provided considerations regarding the implications of the spread of these technologies on EMF exposure levels in the environment from the downlink and uplink perspectives. We observed there is a shortage of EMF assessment studies concerned with NTN scenarios. More

TABLE IV: ICNIRP reference levels for exposure to electromagnetic fields at frequencies relevant to satellite communication applications, as defined in [3].

Exposure type	Frequency (MHz)	Averaging time (min)	E-field strength (V/m)	H-field strength (A/m)	Power density (W/m ²)
Whole-body	400 - 2000	30	$1.375f^{1/2}$	$0.0037f^{1/2}$	$f/200$
	2000 - 300000		N/A	N/A	10
Local	400 - 2000	6	$4.72f^{0.43}$	$0.0123f^{0.43}$	$0.058f^{0.86}$
	2000 - 6000		N/A	N/A	40
	6000 - 300000		N/A	N/A	$55f^{0.177}$

measurement and simulation studies are required to better understand the possible EMF exposure levels on the uplink and to ensure the compliance of such communications links with the recommended reference levels defined by the respective organizations.

ACKNOWLEDGMENT

This work has been funded by the Federal Ministry of Education and Research of Germany (BMBF) partially under the projects “Open6GHub” (grant number 16KISK004) and 6G-TakeOff (grant number 16KISK067). The authors alone are responsible for the content of this paper.

REFERENCES

- [1] S. Kota and G. Giambene, “6G Integrated Non-Terrestrial Networks: Emerging Technologies and Challenges,” in *2021 IEEE International Conference on Communications Workshops (ICC Workshops)*, pp. 1–6, 2021.
- [2] World Health Organization, “The International EMF Project.” <https://www.who.int/initiatives/the-international-emf-project>.
- [3] International Commission on Non-Ionizing Radiation Protection, “Guidelines for limiting exposure to electromagnetic fields (100 kHz to 300 GHz),” *HEALTH PHYS*, vol. 118, no. 5, p. 483–524, 2020.
- [4] “IEEE Standard for Safety Levels with Respect to Human Exposure to Electric, Magnetic, and Electromagnetic Fields, 0 Hz to 300 GHz,” *IEEE Std C95.1-2019 (Revision of IEEE Std C95.1-2005/ Incorporates IEEE Std C95.1-2019/Cor 1-2019)*, pp. 1–312, 2019.
- [5] ITU, “SERIES K: PROTECTION AGAINST INTERFERENCE, 5G technology and human exposure to RF EMF,” tech. rep., International Telecommunication Union, Nov 2017. ITU-T K-series Recommendations – Supplement 9.
- [6] 3GPP, “Solutions for NR to support non-terrestrial networks (NTN): Non-terrestrial networks (NTN) related RF and co-existence aspects,” Technical Report (TR) 38.863, 3rd Generation Partnership Project (3GPP), Sep 2022. Version 17.1.0.
- [7] A. Guntch, M. Ibnkahla, G. Losquadro, M. Mazzella, D. Roviras, and A. Timm, “EU’s R&D activities on third generation mobile satellite systems (S-UMTS),” *IEEE Communications Magazine*, vol. 36, no. 2, pp. 104–110, 1998.
- [8] C. Fossa, R. Raines, G. Gunch, and M. Temple, “An overview of the iridium (r) low earth orbit (leo) satellite system,” in *Proceedings of the IEEE 1998 National Aerospace and Electronics Conference. NAECON 1998. Celebrating 50 Years (Cat. No.98CH36185)*, pp. 152–159, 1998.
- [9] 3GPP, “Study on New Radio (NR) to support non-terrestrial networks,” Technical Report (TR) 38.811, 3rd Generation Partnership Project (3GPP), Sep 2020. Version 15.4.0.
- [10] M. Giordani and M. Zorzi, “Non-terrestrial networks in the 6g era: Challenges and opportunities,” *IEEE Network*, vol. 35, no. 2, pp. 244–251, 2021.
- [11] 3GPP, “Solutions for New Radio (NR) to support non-terrestrial networks (NTN),” Technical Report (TR) 38.821, 3rd Generation Partnership Project (3GPP), May 2021. Version 16.1.0.
- [12] ITU, “The Radio Regulations,” tech. rep., International Telecommunication Union, 2020. Edition of 2020.
- [13] 3GPP, “Study on requirements and use cases for network verified UE location for Non-Terrestrial-Networks (NTN) in NR,” Technical Report (TR) 38.882, 3rd Generation Partnership Project (3GPP), Jun 2022. Version 18.0.0.
- [14] Omnispace, LLC, “Omnispace and Thales Alenia Space Announce Successful Launch of First Satellite Mission,” 2022.
- [15] MediaTek, “MediaTek to Showcase its Groundbreaking Satellite Connectivity Technology at MWC 2023,” Feb 2023.
- [16] N. Pachler, I. D. Portillo, E. F. Crawley, and B. G. Cameron, “An updated comparison of four low earth orbit satellite constellation systems to provide global broadband,” *2021 IEEE International Conference on Communications Workshops (ICC Workshops)*, pp. 1–7, 2021.
- [17] I. del Portillo, B. G. Cameron, and E. F. Crawley, “A technical comparison of three low earth orbit satellite constellation systems to provide global broadband,” *Acta Astronautica*, vol. 159, pp. 123–135, 2019.
- [18] T-Mobile, “T-Mobile Takes Coverage Above and Beyond With SpaceX,” 2023.
- [19] Federal Communications Commission, “Application for Mobile Satellite Service by Space Exploration Holdings, LLC. FCC filing SAT-AMD-20230207-00021,” 2023.
- [20] Iridium Communications Inc. , “Iridium NEXT: In Review,” 2023.
- [21] Krebs, Gunter D. , “Chronology of space launches,” 2023.
- [22] N. N. Hankin, “An Evaluation of Selected Satellite Communication Systems as Sources of Environmental Microwave Radiation,” Tech. Rep. EPA-520/2-74-008, US Environmental Protection Agency, Dec 1974.
- [23] M. N. Halgamuge, “Radio hazard safety assessment for marine ship transmitters: Measurements using a new data collection method and comparison with icnirp and arpansa limits,” *International Journal of Environmental Research and Public Health*, vol. 12, no. 5, pp. 5338–5354, 2015.
- [24] M. F. Hussin, M. S. A. Sulian, M. H. Jusoh, and A. A. Sulaiman, “Radio frequency radiation at satellite earth station for occupational safety and health,” in *2015 IEEE 11th International Colloquium on Signal Processing & Its Applications (CSPA)*, pp. 174–179, 2015.
- [25] D. R. Novotny, N. Christensen, S. Kothari, and L. Langiewicz, “Incident power density of electrically-large planar phased arrays communicating with non-geostationary satellites,” in *2022 IEEE International Symposium on Product Compliance Engineering (ISPC)*, pp. 1–6, 2022.
- [26] ITU, “Attenuation by atmospheric gases,” tech. rep., International Telecommunication Union, Sep 2016. Recommendation ITU-R P.676-11.
- [27] ITU, “Propagation data and prediction methods required for the design of Earth-space telecommunication systems,” tech. rep., International Telecommunication Union, Dec 2017. Recommendation ITU-R P.618-13.
- [28] N. Varsier, D. Plets, Y. Corre, G. Vermeeren, W. Joseph, S. Aerts, L. Martens, and J. Wiart, “A novel method to assess human population exposure induced by a wireless cellular network,” *Bioelectromagnetics*, vol. 36, no. 6, pp. 451–463, 2015.
- [29] ITU, “Measurement of radio frequency electromagnetic fields to determine compliance with human exposure limits when a base station is put into service,” tech. rep., International Telecommunication Union, Jun 2021. Recommendation ITU-T K.100.
- [30] A. Fellan, C. Hobelsberger, C. Schellenberger, D. Lindenschmitt, and H. D. Schotten, “Electromagnetic field strength measurements in a private 5G campus network,” in *Proceedings of the 18th ACM International Symposium on QoS and Security for Wireless and Mobile Networks, Q2SWinet ’22*, (New York, NY, USA), p. 11–17, Association for Computing Machinery, 2022.

- [31] ITU, "Evaluating fields from terrestrial broadcasting transmitting systems operating in any frequency band for assessing exposure to non-ionizing radiation," tech. rep., International Telecommunication Union, 2005. RECOMMENDATION ITU-R BS.1698.