

Research on Cooperative Search Technology of Heterogeneous UAVs in Complex Environments

Zhenchang Liu,¹ Mingrui Hao^{2*}

*Science and Technology on Complex System Control and Intelligent Agent Cooperation Laboratory, Beijing,
100074, People's Republic of China*

Abstract

This paper studies heterogeneous UAVs cooperative search technology suitable for complex environments. In the application, a fixed-wing UAV drops rotor UAVs to deploy the cluster rapidly. Meanwhile, the fixed-wing UAV works as a communication relay node to improve the cooperative search performance of the cluster further. Aiming at the cooperative search requirements of heterogeneous UAVs, a jumping grid decision method is proposed to satisfy the maneuverability constraints of UAVs, a parameter dynamic selection method is developed to make search decision more responsive to task requirements, and a search information transmission method with low bandwidth is designed, which significantly improves the communication efficiency of UAVs. The simulation results show that heterogeneous UAVs have the capabilities of adaptive decision-making, threat avoidance, and collision avoidance. The cooperative search performance of the heterogeneous cluster under communication constraints is significantly improved compared to the homogeneous cluster.

Keywords: Cooperative search, heterogeneous UAVs, jump grid decision, adaptive decision, communication constraints.

1. Introduction

Cooperative search technology has essential application value in civil and military fields [1] and can be used for wild rescue [2,3], environmental monitoring [4,5], target reconnaissance [6,7], and other tasks. The core function of this technology is to help UAVs make decisions of search direction online in a broad unknown environment so that the UAV cluster can quickly find targets. In order to improve the search efficiency of the UAV cluster, it is necessary to share detection information during the search process so that individuals within the cluster can avoid repeated searches for the same area. The existing cooperative search methods mainly include geometric-based methods [3,7-9], heuristic methods [10-13], model predictive control (MPC) methods [14-19], reinforcement learning methods [20,21], etc. Among them, the

¹ Senior Engineer.

² Researcher, Corresponding author.

MPC method rasterizes the map and describes the prior information in the grid through numerical values [14]. Based on factors such as the target existence probability, and environmental uncertainty, UAVs predict the search revenue after multi-step movement in different grids and make receding horizon decisions on the direction of movement through optimization solutions [18,19]. The MPC method has the advantages of robustness, schedule of multi-factors, and suitability for complex task environments. It has received widespread attention and application in the field of cooperative search.

When using the MPC method to make search decisions for heterogeneous UAVs, it is necessary to comprehensively consider complex issues such as individual maneuverability constraints, decision adaptability, and communication constraints. The Refs [17-19] took the heading angle as the decision object. It defined the variation amount of the heading angle available for decision as -45° , 0° , 45° , and the UAV can only move between adjacent grids. This method simplifies the search decision problem into a single variable discrete optimization problem, significantly reducing the online calculation load. However, UAVs with low maneuverability may need help to complete the $\pm 45^\circ$ heading angle changes within two grid flight spaces, resulting in decisions that cannot be executed. If the grid size is increased to meet the maneuverability constraints of UAVs, it will decrease decision-making precision. Di et al. [22] took UAVs' speed and angular velocity as decision objects, transforming the search decision problem into a continuous optimization problem with multiple variables. Although this method considers the maneuverability constraints of UAVs, compared to the single variable discrete optimization problem, the computational complexity is significantly improved, which is not conducive to online multi-step prediction. In Refs [15,16], based on the UAV's movement distance and heading angle changes within each decision interval, all grids satisfying maneuverability constraints were selected as decision objects. Although this method also transforms the search decision problem into a single variable discrete optimization problem, the variable space will increase when the grid size is small, resulting in a large computation load.

Regarding decision adaptability, Mou et al. [2] used the adaptive parameter processor to set the weight ratio in the objective function, enabling the UAVs to achieve the maximum search revenue in a limited time. However, this method used a traversal method to calculate the weight ratio, which requires significant computation. Liu et al. [23] designed an expert system to adjust the search parameters online, enabling UAVs to dynamically change their decision tendencies in cooperative search tasks. However, this method's parameter adjustment is discontinuous and unsuitable for UAVs in continuous maneuvering processes such as threat avoidance. Regarding communication constraints, Refs [19,22,24,25] adopted methods such as minimum spanning trees to ensure the connectivity of information transmission by controlling the topology shape of the cluster and the distance between UAVs. Refs [28,25,26] designed a search information fusion method to achieve the ideal search performance of UAVs under conditions such as communication interruption and data loss. However, the above studies have focused on homogeneous clusters and did not

consider how to utilize individuals' height and speed differences in heterogeneous clusters to solve communication constraints.

In cooperative search tasks in three-dimensional space and multimedia environment, existing research used various unmanned vehicles such as unmanned aerial vehicles (UAVs), unmanned ground vehicles (UGVs), unmanned surface vehicles (USVs), and unmanned underwater vehicles (UUVs) to form heterogeneous clusters [27,28]. Kashino et al. [29] used UAVs and UGVs for the cooperative search of moving targets and confirmed the targets using UGVs after UAVs discovered them. This study used an iso-probability curve to design a search trajectory (spiral trajectory) based on the target's last known position, ensuring that the vehicle's detection area covers the target's moving range. Ke et al. [30] studied a cooperative search method for the air-sea heterogeneous system, which solved the problem of cross-medium transmission of information between different individuals through trajectory planning. However, the trajectory design in the above studies is relatively simple without considering large-scale clusters' collision and threat avoidance functions. The planning results cannot simultaneously meet multiple search requirements, such as target existence probability and environmental uncertainty, making it unsuitable for use in complex and dynamic task environments.

In response to the above issues, this paper studies a heterogeneous UAVs cooperative search technology suitable for complex environments based on a distributed MPC framework. It can enable heterogeneous UAVs to have adaptive decision-making, intra-group collision avoidance, and threat avoidance functions under maneuverability and communication constraints. The main contributions of the research are as follows:

(1) A jump grid decision method is proposed to address the flight capabilities differences of heterogeneous UAVs, transforming the search decision problem into a single variable discrete optimization problem, ensuring the online decision-making speed and enabling the decision results to meet maneuverability constraints.

(2) A parameters dynamic selection method is proposed to address the decision adaptability of UAVs at different stages of tasks. The cooperative search decision is achieved with adaptive capabilities by adjusting objective function weights, prediction sequence length, and jump grid value online.

(3) A search information transmission method for heterogeneous UAVs is proposed to address communication constraints in complex environments. The communication frequency within the cluster is increased using the fixed-wing UAV as a communication relay node. The transmission bandwidth is reduced by designing the sharing information content of rotor UAVs.

2. Description of cooperative search problem

In solving a cooperative search problem based on distributed MPC, an objective function is constructed based on the target existence probability, environmental uncertainty, and UAV collision avoidance factors to describe the revenue of search decisions quantitatively. The complete cycle optimization problem is transformed into a short cycle discrete optimization problem using the receding horizon, enabling the UAVs to have online distributed search decision capabilities.

2.1 Construction of objective function

For distributed cooperative search strategies without the central node, the objective function of each UAV can be written as:

$$\begin{aligned} J_i(t) &= w_1 J_p + w_2 J_E + w_3 J_C \\ t &\in [0, T], i \in \{1, 2, \dots, N_U\} \end{aligned} \quad (1)$$

In Eq. (1), T is the total duration of the cooperative search task, N_U is the number of UAVs, J_i is the decision revenue of UAV i , J_p is the target search benefit, J_E is the environmental search benefit, J_C is the collision avoidance benefit, and w is the weight coefficient. The expression of J_p can be written as:

$$J_p(t) = \sum_{(x,y) \in A_i} (1 - \zeta(x, y, t)) p(x, y, t) \quad (2)$$

In Eq. (2), A_i is the detection area of UAV i ; ζ refers to the situation where UAVs independently determine the presence of targets in the grid, defined explicitly as:

$$\zeta(x, y, t) = \begin{cases} 1, & p(x, y, t) \geq \delta_p \\ 0, & \text{other} \end{cases} \quad (3)$$

In Eq. (3), $\zeta(x, y, t)=1$ represents the presence of a target at position (x, y) and time t , $\zeta(x, y, t)=0$ represents the absence of a target, δ_p is the threshold at which the target exists, and $p(x, y, t)$ is the target existence probability at time position (x, y) and time t . Assuming there are N_T targets in the task area, based on prior information, the possible location of the targets is $[x_{ta}^n, y_{ta}^n]^T$, $n=1, 2, \dots, N_T$. Using Gaussian distribution to initialize the target existence probability, where the target position provided by prior information is at the peak of the Gaussian distribution, the initial target existence probability can be written as:

$$p(x, y, 0) = \sum_{n=1}^{N_T} c_n \exp \left[-\frac{(x - x_{ta}^n)^2 + (y - y_{ta}^n)^2}{v_n^2} \right] \quad (4)$$

In Eq. (4), v_n and c_n represent the target existence probability's peak width and height, respectively. During the execution of cooperative search tasks, UAVs dynamically update the local target existence

probability based on their sensor detection information. At the same time, Bayesian estimation is used to update the target existence probability $p(x, y, t)$ based on the sensor detection probability P_D and false alarm probability P_F . The specific description is as follows [18]:

$$p(x, y, t+1) = \begin{cases} \frac{P_D p(x, y, t)}{P_F + (P_D - P_F) p(x, y, t)}, \zeta = 1 \\ \frac{(1 - P_D) p(x, y, t)}{1 - P_D p(x, y, t) - P_F (1 - p(x, y, t))}, \zeta = 0 \end{cases} \quad (5)$$

In Eq. (1), the expression of J_E can be written as:

$$J_E(t) = \sum_{(x,y) \in A_t} \chi(x, y, t) \quad (6)$$

In Eq. (6), $\chi(x, y, t)$ represents the environmental uncertainty at position (x, y) and time t . For the undetected area set $\chi(x, y, t) = 1$, the uncertainty of each detection coverage area changes to $\chi(x, y, t) = 0.5\chi(x, y, t)$.

In Eq. (1), the expression of J_C can be written as:

$$J_C = 1 - \|\mathbf{F}_i(t)\|, \quad \begin{cases} \mathbf{F}_i(t) = \sum_{j \neq i} \mathbf{F}_{ij}(t) \\ \mathbf{F}_{ij}(t) = \begin{cases} ke^{-\mu D_{ij}} \mathbf{d}_{ij}, & D_{ij} \leq D_{\max} \\ 0, & \text{other} \end{cases} \end{cases} \quad (7)$$

In Eq. (7), \mathbf{F}_i is the combined virtual repulsive force on UAV i , \mathbf{F}_{ij} is the virtual repulsive force exerted by UAV j on UAV i , D_{\max} is the maximum effective distance between UAVs to generate repulsive force, D_{ij} is the distance between UAV j and UAV i , and \mathbf{d}_{ij} is the unit vector from UAV j to UAV i direction.

2.2 Distributed model predictive control

In cooperative search, UAVs are treated as particles in space. Divide the rectangular task area into $L_x \times W_y$ discrete grids, with each grid labeled (x_g, y_g) and $x_g \in \{1, 2, \dots, L_x\}$, $y_g \in \{1, 2, \dots, W_y\}$, to discretize the motion of UAVs in a rasterized map. In order to make UAV's cooperative search decision more visionary, based on the current state, the distributed MPC method is used to plan search points for future time intervals. At the discrete moment $k \in \mathbb{N}^+$, the state and actions of the UAV i can be expressed as:

$$\begin{cases} s_i(k) = (x, y)_k^i \\ u_i(k) \in \{-1, 0, 1\} \end{cases} \quad (8)$$

In Eq. (8), $u_i(k) = 0$ represents the UAV flying in a straight line, $u_i(k) = -1$ represents left maneuvering, and $u_i(k) = 1$ represents right maneuvering. According to $s_i(k)$ and $u_i(k)$, the state of UAV i at time $k+1$ can be calculated as:

$$s_i(k+1) = f(s_i(k), u_i(k)) \quad (9)$$

In Eq. (9), function f represents the mapping relationship between the current action and state to the next moment state. Assuming the number of prediction steps in the discrete-time domain is m , the predicted state sequence $s_i(k+1), s_i(k+2), \dots, s_i(k+m)$ can be obtained sequentially through the current state $s_i(k)$ and the action sequence $u_i(k), u_i(k+1), \dots, u_i(k+m-1)$. Taking moving one grid at a time interval as an example, when $m=3$, all predicted state sequences of the UAV are shown in Fig. 1.

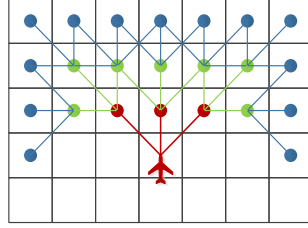


Fig. 1 Discrete predicted state sequences of UAV

The nodes with different colors in Fig. 1 represent the states at different times, and each red, green, and blue dot connected by a line represents a predicted state sequence. The direction options of each node represent the actions at the current time. The state and action sequence of a search trajectory predicted by the UAV i at time k can be expressed as:

$$\begin{aligned} \mathbf{S}_i(k) &= [s_i(k+1), s_i(k+2), \dots, s_i(k+m)] \\ \mathbf{U}_i(k) &= [u_i(k), u_i(k+1), \dots, u_i(k+m-1)] \end{aligned} \quad (10)$$

The UAVs adopt the MPC method for distributed autonomous decision-making, and each UAV shares its state, actions, and search results in the communication network. During each decision cycle, the UAV searches for the optimal solution among all predicted action sequences based on the information it can obtain. The cooperative search decision model for the UAV i can be expressed as:

$$\begin{aligned} \mathbf{U}_i^*(k) &= \arg \max \hat{J}_i(\mathbf{U}_i(k), s_i(k), \mathcal{O}_{-i}(k)) \\ s.t. & \begin{cases} s_i(k+q+1|k) = f_i(s_i(k+q|k), u_i(k+q|k)) \\ s_i(k+q+1|k) \in \Xi \\ u_i(k+q|k) \in \Theta \\ q \in \{0, 1, 2, \dots, m-1\}, i \in \{1, 2, \dots, N_U\} \end{cases} \end{aligned} \quad (11)$$

In Eq. (11), $\mathcal{O}_{-i}(k)$ represents the shared information of other UAVs except for UAV i at time k . $\mathbf{U}_i^*(k)$ represents the optimal action sequence solved by the optimization problem. Ξ and Θ represent the possible state and allowable action sets during decision-making, respectively. According to Eq. (11), UAV i calculates the objective function with $\mathbf{U}_i(k)$ as the unit in the search decision. In the case where $s_i(k)$ is known, each $\mathbf{U}_i(k)$ corresponds to a unique $\mathbf{S}_i(k)$. According to Eq. (10), $\mathbf{S}_i(k)$ comprises

several predicted states, and the UAV performs a search revenue calculation at each predicted state. Therefore, Eq. (11) can also be written as:

$$\hat{J}_i(\mathbf{U}_i(k), s_i(k), s_{-i}(k)) = \sum_{q=1}^m J_i(k+q) \quad (12)$$

In Eq. (12), $J_i(k+q)$ represents the search revenue of UAV i at the predicted state $s_i(k+q)$, which is also the expression of Eq. (1) in the discrete-time domain. The expression of $J_i(k)$ can be written as:

$$\begin{aligned} J_i(k) &= w_1 J_P + w_2 J_E + w_3 J_C \\ k &\in \mathbb{N}^+; i = 1, 2, \dots, N_U \end{aligned} \quad (13)$$

Based on the state $s_i(k)$ and heading angle $\varphi_i(k)$, the detection area A_i can be determined, and then the results of J_P , J_E and J_C in the objective function can be calculated. Define the predicted state sequence set and predicted action sequence set of UAV i at time k as $\bar{\mathbf{S}}_i(k)$ and $\bar{\mathbf{U}}_i(k)$, respectively, and meet the following requirements:

$$\begin{cases} \mathbf{S}_i(k) \in \bar{\mathbf{S}}_i(k) \\ \mathbf{U}_i(k) \in \bar{\mathbf{U}}_i(k) \end{cases} \quad (14)$$

According to Eq. (11) and (14), the UAV needs to select $\mathbf{U}_i^*(k)$ from the action sequence set $\bar{\mathbf{U}}_i(k)$ to maximize the value of the objective function \hat{J}_i . This paper uses $\mathbf{U}_i(k)$ as the genome, and the Genetic Algorithm is adopted to solve the optimization problem. After obtaining $\mathbf{U}_i^*(k)$, the first action $u_i^*(k)$ in the sequence is used as the expected control output of the UAV i , causing the UAV to move to the next search point. After the UAV reaches a new search point, repeat the above steps to generate a new control output.

3. Jump grid decision method

There are significant differences in the maneuverability of heterogeneous UAVs. In order to ensure that the search decision results meet the maneuverability constraints, a jump grid decision method is proposed in this paper. This method improves the definition of the possible state set $\bar{\mathbf{S}}_i(k)$ based on MPC, allowing UAVs to move between non-adjacent grids, maintaining the advantage of low computational load in single variable discrete optimization problems, and satisfying the maneuverability constraints of UAVs.

3.1 Determine of jump grid value

Define the possible state set of the UAV i at time $k+1$ as $\bar{s}_i(k+1)$. Taking time k as the current time, the corresponding relationship between the state of UAV i and the grid position in Fig. 2 is shown in Table 1.

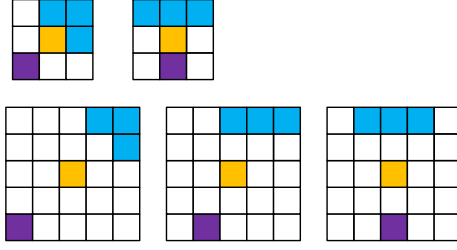


Fig.2 State sets with jump grid value equals 1 and 2

Table 1. UAV states and grid positions.

State	Position	Meaning
$s_i(k-1)$	purple grid	last state
$s_i(k)$	yellow grid	current state
$\bar{s}_i(k+1)$	blue grid	possible future states

It can be seen from Fig. 2 that when the jump grid value $j=1$, the grids of $s(k)$ and $\bar{s}(k+1)$ are adjacent, which is the same as traditional search decisions. When the jump grid value $j=2$, $s(k)$ and $\bar{s}(k+1)$ are not adjacent and need to move two grids from $s(k)$ to $\bar{s}(k+1)$. The predicted state sequence set for $m=3$ and $j=2$ is shown in Fig. 3.

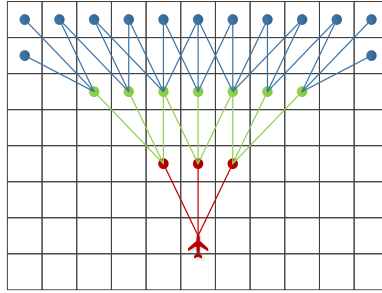


Fig. 3 Predicted state sequence set with jump grid value equals 2

Comparing Fig. 3 and Fig. 1, it can be found that under the same conditions of m and $\bar{U}_i(k)$, the spread angle of the state sequence set $\bar{S}_i(k)$ with $j=2$ is smaller, equivalent to a smaller range in the heading angle of the UAV. Therefore, when the grid size and flight speed are the same, the larger the value of jump grids, the lower the maneuverability requirement of the UAV.

In heterogeneous clusters, the flight speeds and minimum turning radius of different types of UAVs are different. To accurately select the jump grid value based on the UAV's maneuverability, the state sequences of $j=1,2,3$, $u(k)=-1$ (only maneuvering to the left) are shown in Fig. 4.

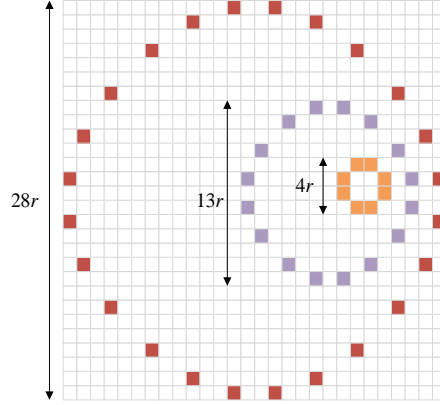


Fig. 4 Minimum turning radius corresponding to different jump grid values

A closed curve resembling a circle can be formed by connecting grids with the same color in Fig. 4. Since the UAV only maneuvers in one direction, the turning radius of the UAV corresponding to different jump grid values can be estimated according to Fig. 4, as shown in Eq. (15).

$$R = \left(\frac{1}{2}(j+1)^2 + j(j-1) \right) r \quad (15)$$

In Eq. (15), r is the side length of the square grid, and R is the turning radius.

Under the condition of setting the UAV to fly at a constant speed, first set the grid size r based on the search accuracy requirements and then determine the minimum turning radius of the UAV as:

$$R_{\min} = V^2 / a_{\max} \quad (16)$$

In Eq. (16), R_{\min} is the minimum turning radius of the UAV, V is the flight speed, and a_{\max} is the maximum available acceleration. Eq. (15), (16) are introduced into $R > R_{\min}$ to meet the maneuverability constraints, and the range of j is satisfied:

$$\frac{R_{\min}}{r} < \left(\frac{1}{2}(j+1)^2 + j(j-1) \right) \quad (17)$$

Under the condition of setting the UAV search decision interval Δt is constant, the range of UAV speed is:

$$V \in \left[jr / \Delta t, \sqrt{2} jr / \Delta t \right] \quad (18)$$

According to Eq. (15), (16), (18), the acceleration range of the UAV during turning is:

$$a \in \left[\frac{j^2 r}{(1.5j^2 + 0.5)\Delta t^2}, \frac{2j^2 r}{(1.5j^2 + 0.5)\Delta t^2} \right] \quad (19)$$

From Eq. (19), r and Δt mainly influence the size of a . Therefore, under the condition of the same search decision interval, it is necessary first to design r and Δt to meet the maneuverability constraints of the UAV and then select an appropriate jump grid value to meet the speed constraints:

After obtaining grid number $n_i(k+1)$ at the next moment, it is necessary to calculate the predicted state of UAV $s_i(k+1)$ in reverse. The increments of grid coordinates in the x and y direction corresponding to different grid numbers are shown in Fig. 6 and Fig. 7, respectively.

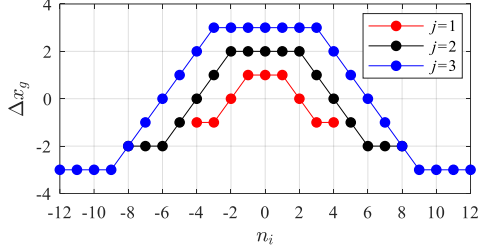


Fig.6 The increments of grid coordinate in the x -direction

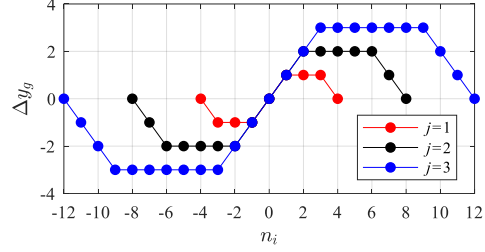


Fig.7 The increments of grid coordinate in the y -direction

In Figs. 6 and 7, the horizontal axis represents the grid number, reflecting the UAV's motion direction, while the vertical axis represents the increment of grid coordinates in the x and y directions at the next moment compared to the current moment. According to Figs. 6 and 7, the relationship between n_i and $(\Delta x_g, \Delta y_g)$ is summarized as shown in Eq. (23).

$$\Delta x_g = \begin{cases} -j, & n_i \in [-4j, -3j] \\ 2j + n_i, & n_i \in [-3j, -j] \\ j, & n_i \in [-j, j] \\ 2j - n_i, & n_i \in [j, 3j] \\ -j, & n_i \in [3j, 4j] \end{cases}, \quad \Delta y_g = \begin{cases} -n_i - 4j, & n_i \in [-4j, -3j] \\ -j, & n_i \in [-3j, -j] \\ n_i, & n_i \in [-j, j] \\ j, & n_i \in [j, 3j] \\ -n_i + 4j, & n_i \in [3j, 4j] \end{cases} \quad (23)$$

The increment of grid coordinates from time k to $k+1$ can be obtained by bringing $n_i(k+1)$ into Eq. (23), and then the grid coordinates at time $k+1$ can be calculated as:

$$(x_g, y_g)_{k+1}^i = (x_g, y_g)_k^i + (\Delta x_g, \Delta y_g)_k^i \quad (24)$$

According to the grid coordinates, the actual position coordinates of the UAV can be calculated as follows:

$$\begin{cases} x = r(x_g - 0.5) \\ y = r(y_g - 0.5) \end{cases} \quad (25)$$

The predicted state $s_i(k+1) = (x, y)_{k+1}^i$ of UAV i at time $k+1$ can be obtained.

4. Parameter dynamic selection method

According to Chapters 2 and 3, the adjustable parameters in the cooperative search include the jump grid value (j), the prediction sequence length (m), and objective function weights (w_i). A parameter dynamic selection method is designed to make search decisions adaptive to meet the needs of tasks.

4.1 Search parameters online selection based on expert systems

Due to the different dimensions of J_p , J_E , and J_C in the objective function, normalizing the weight values makes the comparison of search benefits less intuitive. Therefore, the parameters designed for online selection in the expert system are j , m , k_{w1} , k_{w2} , k_{w3} , where k_{w1} , k_{w2} , k_{w3} are weight correction coefficients, and the usage method is as follows.

$$w_i = k_{wi} \cdot w_i \quad i = 1, 2, 3 \quad (26)$$

The closest distance from the UAV i to targets at time k is defined as:

$$b(k) = \min \left(\left| (x, y)_k^i - (x_l, y_l)_k^l \right| \right) \quad (27)$$

In Eq. (27), $(x, y)_k^i$ represents the position of UAV i at time k , $(x_l, y_l)_k^l$ represents the position of target $l \in [1, N_T]$ at time k , and N_T represents the number of targets known based on prior information. When the UAV has not discovered the target, the target information comes from prior information, which is an inference and prediction of the target state.

Design expert systems to select search parameters for UAVs and define the input of Expert System 1 as:

$$E_1(k) = b_i(k)/b^* \quad (28)$$

In Eq. (28), b^* represents the target warning distance, which is manually set. The input for Expert System 2 is defined as:

$$E_2(k) = N_T^*(k)/N_T \quad (29)$$

In Eq. (29), $N_T^*(k)$ is the number of targets discovered by UAVs at time k . The design of the expert systems is shown in Table 2.

Table 2 Expert systems

Expert system 1			Expert system 2			
$E_1(k)$	j	k_{w3}	$E_2(k)$	k_{w1}	k_{w2}	m
[0,1)	2	2	[0,0.8)	1	1	4
[1,2)	4	1	[0.8,1)	0.8	1.2	5
[2,∞)	6	0.8	[1,∞)	0.4	1.6	6

In Table 2, under the same search decision interval, the function of Expert System 1 can be described as follows: When the UAV is far away from the target, select a larger jump grid value and quickly fly over areas with low target existence probability. When the UAV is close to the target, select a smaller jump grid value, and reduce flight speed and turning radius to search the area carefully. Besides, a more considerable collision avoidance weight is selected to prevent UAVs from gathering in areas with a high target existence probability. The function of Expert System 2 can be described as follows: When the proportion of target discovery is low, prioritize searching for areas with a high target existence probability to discover targets

as soon as possible; When the proportion of target discovery is large, prioritize searching for areas with high environmental uncertainty to avoid target omission due to inaccurate prior information. Besides the prediction sequence length is additionally increased to make the UAV decision-making more visionary.

4.2 Maneuverability dynamic adjustment strategy

The threat areas in cooperative search tasks include areas outside the search boundary and denied areas (obstacles) within the boundary. When approaching the threat area, UAVs must avoid threats to complete search tasks safely. When conducting threat avoidance, the UAV is expected to maintain its original flight state and gradually reduce its flight speed and turning radius. Therefore, in the process of threat avoidance, it is not suitable to use expert systems to adjust jump grid value directly. It is necessary to design a method for continuously adjusting the flight status of UAVs. Under the same search decision interval, the dynamic adjustment strategy for UAV's maneuverability is as follows.

- (1) Determine the predicted action sequence set $\bar{\mathbf{U}}_i(k)$ based on the output of j and m from expert systems.
- (2) Using genetic algorithms to solve the optimization problem shown in Eq. (11). N_g genes ($\mathbf{U}_i(k)$) are randomly generated as the genome, and $\mathbf{S}_i(k)$ is calculated through $\mathbf{U}_i(k)$. It can be inferred that $\mathbf{S}_i(k)$ contains the predicted position of the UAV, according to Eqs. (8) and (10).
- (3) Check the predicted position of the UAV. When the predicted position of the UAV enters the threat area, $s_i(k+q+1|k) \notin \Xi$ does not meet the constraint conditions in Eq. (11) and sets $\hat{J}_i(\mathbf{U}_i(k), s_i(k), s_{-i}(k)) < 0$.
- (4) After solving with the genetic algorithm, if there is no $\mathbf{U}_i(k)$ that makes $\hat{J}_i > 0$, it indicates that the flight speed and turning radius corresponding to the current jump grid value cannot ensure that the UAV avoids threat areas. Make $j = j - 1$, decrease the jump grid value, and repeat the above steps until $\mathbf{U}_i(k)$ exists to make the $s_i(k+q+1|k) \in \Xi$ condition valid.

The dynamic adjustment process of UAV's maneuverability is shown in Fig. 8, where c represents the number of genetic algorithm iterations, n represents the maximum number of iterations, ε represents the termination error, and \hat{J}_i^* represents the maximum value of the objective function calculated by the genetic algorithm.

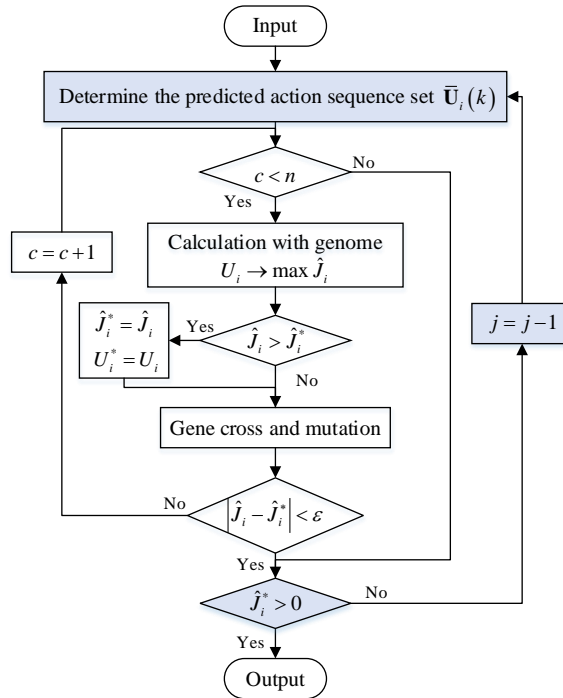


Fig. 8 Flow chart of maneuverability dynamic adjustment process

5. Search information transmission method

In distributed cooperative search, UAVs obtain search information from others through data links to avoid repeated searches of task areas. In practical applications, external interference, communication bandwidth and range limitations may cause transmission interruption. Although the UAVs can continue to work in this situation, the lack of communication between individuals can decrease the cluster's search efficiency. A search information transmission method under communication constraints is designed to address the above problem, which achieves the centralized transmission of historical search information under small communication bandwidth. In the cooperative search task of heterogeneous UAVs (Fig. 9), the search information transmission method can give full play to the advantages of the fixed-wing UAV in fast flight speed and wide communication range, effectively promoting the information flow among the rotor UAVs and improve the search performance of the cluster.

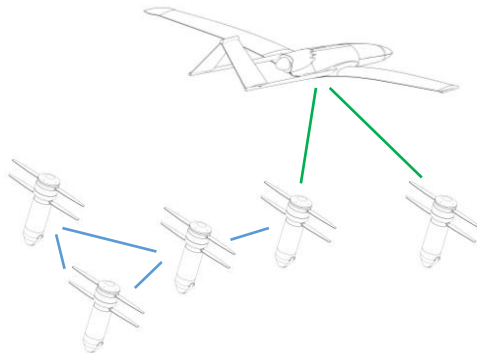


Fig. 9 The communication network of heterogeneous UAVs

5.1 Design of information transmission content

It can be seen from Eqs. (2) (5) (6), that the UAV updates its target existence probability and environmental uncertainty based on the detection results, and calculates J_p and J_E based on $p(x, y, t)$ and $\chi(x, y, t)$. In cooperative search tasks, UAV i needs to synchronously update its own $p_i(x, y, t)$ and $\chi_i(x, y, t)$ based on the shared information $O_{-i}(k)$ of other UAVs. Since $p_i(x, y, t)$ and $\chi_i(x, y, t)$ are functions of position (x, y) and time t , $p_i(x, y, t)$ and $\chi_i(x, y, t)$ need to be transmitted in matrix form. The number of rows and columns in the matrix is consistent with the grid map size, and the matrix's element values change over time. If the matrix information of $p_i(x, y, t)$ and $\chi_i(x, y, t)$ is directly included in $O_{-i}(k)$, it will cause excessive data transmission.

The $O_{-i}(k)$ in Eq. (11) can be composed of many forms. Under the condition that UAV i knows other UAVs' field of view, $O_{-i}(k)$ only needs to include the search position, heading angle, and target detection results of other UAVs so that UAV i can reproduce the search results locally and synchronously update $p_i(x, y, t)$ and $\chi_i(x, y, t)$. This form of $O_{-i}(k)$ can greatly reduce the size of the message package. In addition, when communication bandwidth allows, historical search information can be transmitted, enabling UAVs to quickly obtain other UAVs' search information after re-establishing links and updating $p_i(x, y, t)$ and $\chi_i(x, y, t)$ locally. The design of message package and local information storage is shown in Fig. 10.

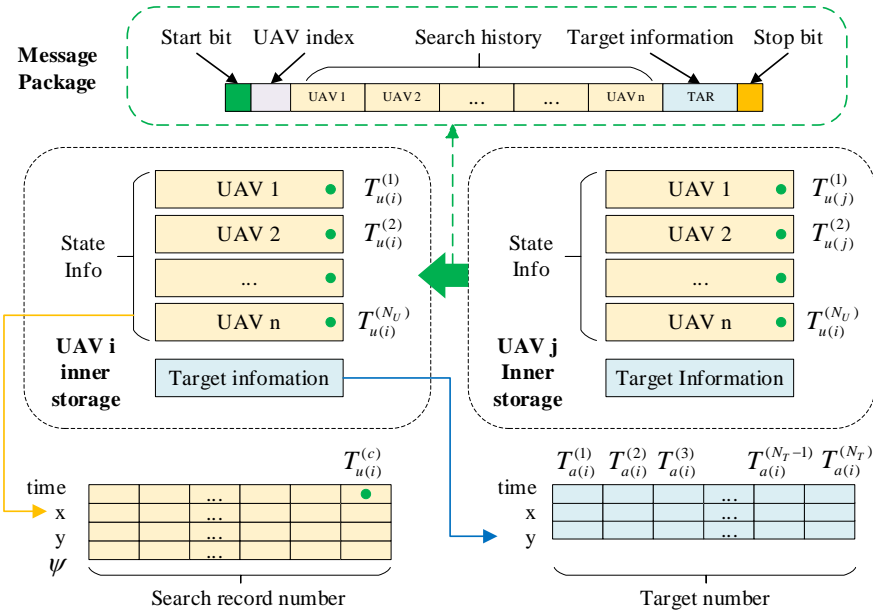


Fig. 10 Message package and local information storage of the UAV

For each UAV, the number of locally stored state information matrices (yellow) is N_U , and the number of target information matrices (blue) is 1. The state information matrix stores positions, heading

angles, and corresponding timestamps of the UAV, while the target information matrix stores positions and corresponding timestamps of targets. During the communication process, the state information and target information are sequentially encoded and stored in a message package to achieve the sending and receiving of search information.

Given an example, there are 5 UAVs in the cluster, each of which stores ten target information and centrally transmits search information from the past 100 moments. According to Fig. 10, there are 400 elements in the state information matrix and 30 elements in the target information matrix. Each UAV stores five state information matrices and one target information matrix. All elements are stored in float (4bit) format. The message size for each communication is $(400 \times 5 + 30) \times 4 = 8.12\text{kb}$.

5.2 Update of local search information

Due to the different communication ranges of UAVs in the heterogeneous cluster, UAV i will receive messages sent by UAV j when UAV i enters the communication range of UAV j . The message contains the state information of UAVs and target information stored by UAV j . After receiving the message, UAV i first reads the latest timestamp $T_{u(j)}^{(c)}$, $c \in [1, N_U] \cap \mathbb{N}^+$ of each UAV's state information in the message and compares the timestamps with the locally stored timestamps. Suppose $T_{u(j)}^{(c)} > T_{u(i)}^{(c)}$, the information of UAV c in the message is used to replace the locally stored information of UAV c . Similarly, the timestamp $T_{a(j)}^{(d)} > T_{a(i)}^{(d)}$, $d \in [1, N_T] \cap \mathbb{N}^+$ determines whether to update the target information stored in the UAV i . The local information update method is shown in Fig. 11.

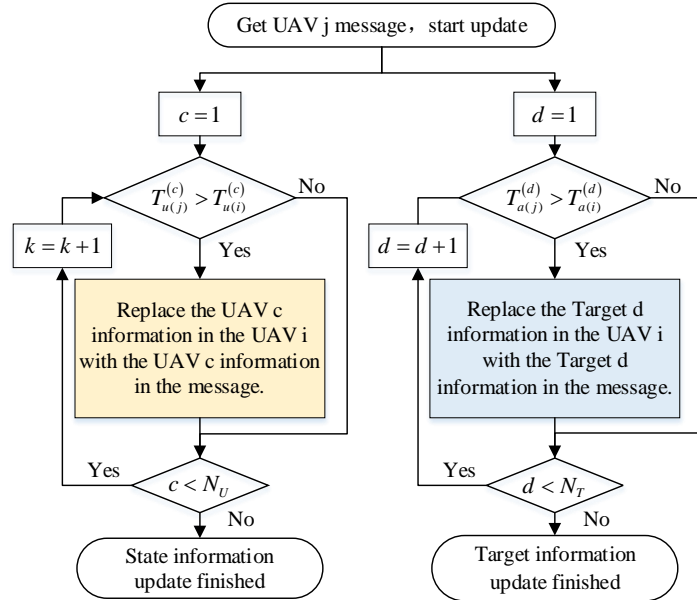


Fig. 11 Local search information update method

After the information transmission is completed, $p_i(x, y, t)$ and $\chi_i(x, y, t)$ are updated through Eqs. (3) (5), based on the other UAVs' field of view, which are pre-stored locally. Finally, the UAV i

calculates the objective function value of the current state using Eqs. (2) (6) (7) (13) based on the $p_i(x, y, t)$, $\chi_i(x, y, t)$, and other UAVs positions.

6. Simulations

In simulations, set the task area to $1600\text{m} \times 800\text{m}$, which includes five targets and six denied areas. In a heterogeneous cluster, the flight altitude of rotor UAVs is 40m , the flight speed is $0\text{-}35\text{m/s}$, the field of view is a rectangular area of $40\text{m} \times 40\text{m}$, the communication distance under interference is 160m , and the perception distance for obstacles is 300m . The fixed-wing UAV's flight altitude is 200m , the flight speed is $20\text{-}70\text{m/s}$, the communication distance under interference is 300m , and the perception distance for denied areas is 600m . Before the task starts, UAVs can obtain prior information, but the specific location of targets and denied areas are unknown. The parameter settings in the cooperative search algorithm are shown in Table 3. The location of denied areas, prior information of targets, and communication range of UAVs are shown in Fig. 12.

Table. 3 Cooperative search parameters

Parameter	Value	Originate
c_n	0.3	Eq.(4)
v_n	50	Eq.(4)
p_D	0.8	Eq.(5)
P_F	1×10^{-4}	Eq.(5)
D_{\max}	200	Eq.(7)
k	10	Eq.(7)
μ	6×10^{-3}	Eq.(7)
b^*	160	Eq.(28)

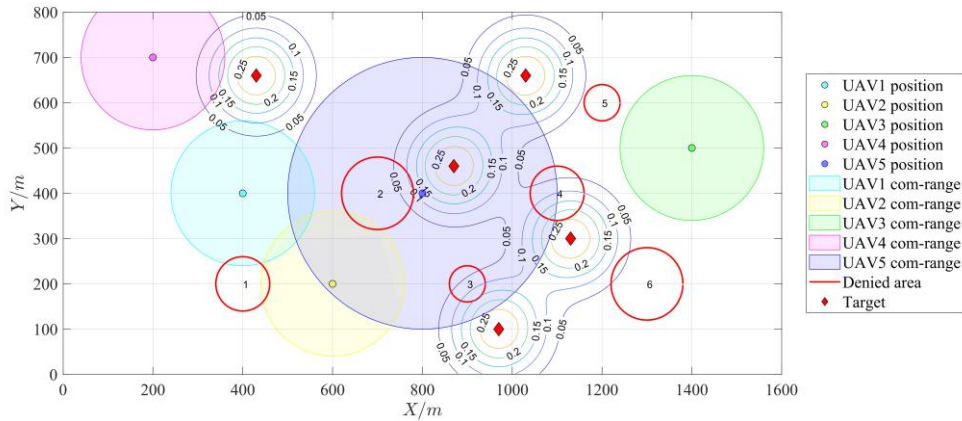


Fig.12 Diagram of cooperative search task environment

6.1 Homogeneous UAVs cooperative search

In the simulation of homogeneous UAVs, four rotor UAVs are set to search the task area, with a time interval of 1 second for each sensor detection. To verify the robustness of distributed cooperative search method, UAV 4 is set to suddenly exit the task after 100 search intervals (100 seconds after the task started), and the remaining UAVs continue to complete the task.

Under the condition of no communication constraints, the search result of the homogeneous cluster after 300 seconds of task start is shown in Fig. 13. The coverage areas of different colors in the figure are the search areas for different UAVs. The simulation result shows that UAVs discovered all targets within 300 seconds, reflecting the advantage of probability first in distributed cooperative search methods. Since the cluster is always in a fully connected state, each UAV can obtain search information from other UAVs timely, resulting in a slight repetition of search areas and high search efficiency.

From Fig. 13, it can also be seen that the search distance interval of UAVs in different regions is different. The change of the jump grid value causes the difference in search distance interval. In areas with a high target existence probability, the UAVs have a small jump grid value and low flight speed, so they carefully search targets; In areas with low target existence probability, UAVs have a considerable jump grid value and quickly fly over low probability areas. When the UAV approaches threat areas, the appropriate turning radius is obtained by gradually reducing the jumping grid value, facilitating threat avoidance. The above phenomenon reflects the effectiveness of the parameter dynamic selection method.

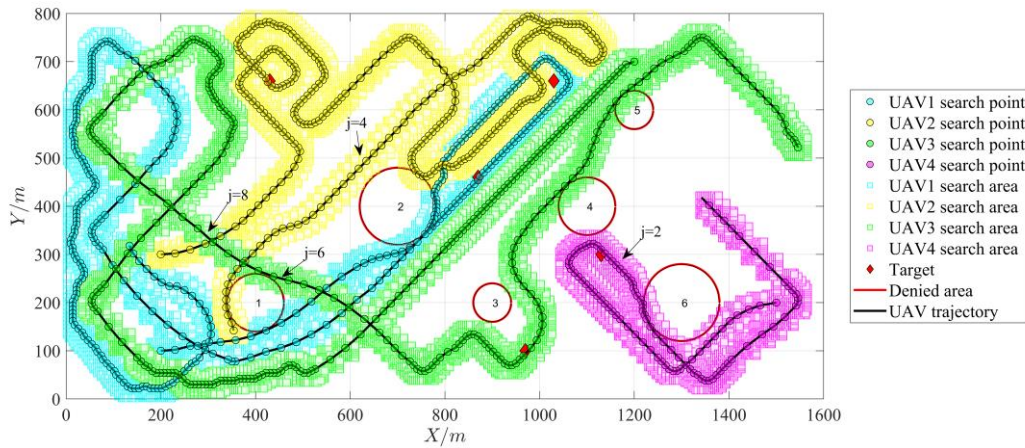


Fig. 13 Cooperative search of the homogeneous UAV cluster without communication constraints. More details can be found in the attached video.

The search state is composed of environmental uncertainty and target existence probability. The search status of individuals and global are shown in Figs. 14 and 15. Since the cluster is fully connected, the search state of each UAV remains consistent with the global situation, and they gradually decrease as the search time increases. In 100 seconds, UAV 4 exited the search task, and its search state changed to 0.

From Fig. 14, the slope of the environmental uncertainty is close to a constant, indicating that the repeated search area of the cluster is small. From Fig. 15, the target existence probability rapidly decreases and then tends to flatten out, reflecting the character of the cluster prioritizing the search for high-probability areas.

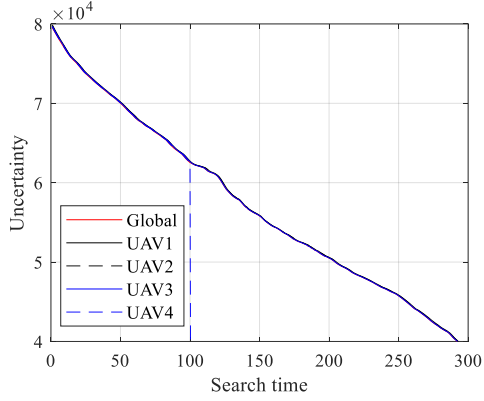


Fig. 14 Environmental uncertainty (homogeneous cluster without communication constraints)

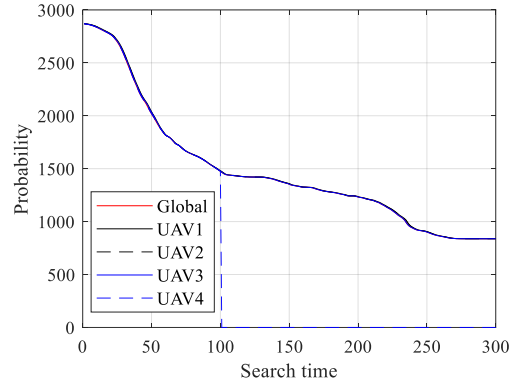


Fig. 15 Target existence probability (homogeneous cluster without communication constraints)

The expert system output and search revenue of each UAV are shown in Figs. 16 and 17, respectively. In Fig. 17, the solid line represents the weighted calculation results of $U_i^*(k)$ in the objective function, while the dashed line represents the maximum and minimum values of the weighted results calculated by $U_i(k) \in \bar{U}_i(k)$. The figure shows that the solid line coincides with the upper dashed line representing the maximum value, indicating the correct optimization decision result. Based on Figs. 16 and 17, it indicates that in the early stage of the cooperative search, UAVs focus on the benefit of target existence probability, with a higher value of $w_1 J_p$; In the later stage of the search, UAVs focus on the benefits of environmental uncertainty, with k_{w1} decreasing and k_{w2} increasing, making $w_2 J_E$ becomes the main factor affecting search decisions.

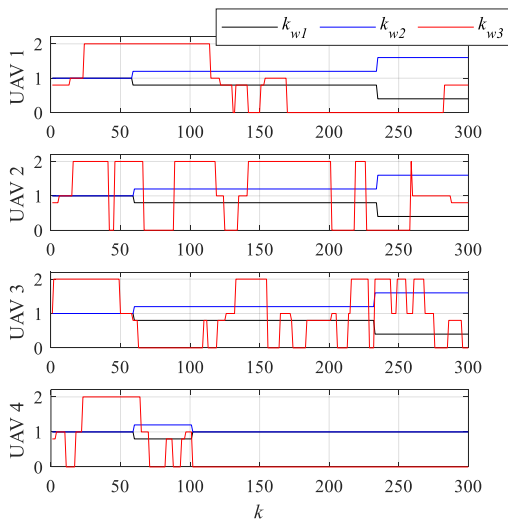


Fig. 16 Expert system outputs

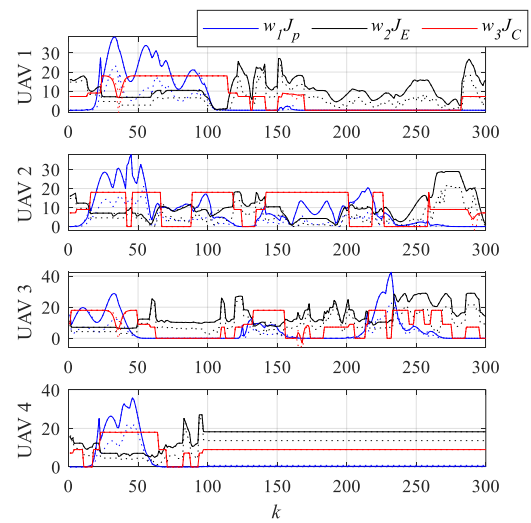


Fig. 17 Benefits of UAV cooperative search

The cooperative search results of UAVs under communication constraints are shown in Fig. 18. From the figure, the cluster has experienced a lot of repeated searches in the task area and failed to discover all targets within 300s. This phenomenon is caused by the inability of UAVs to obtain search information from others timely, which reduces the search efficiency of the cluster.

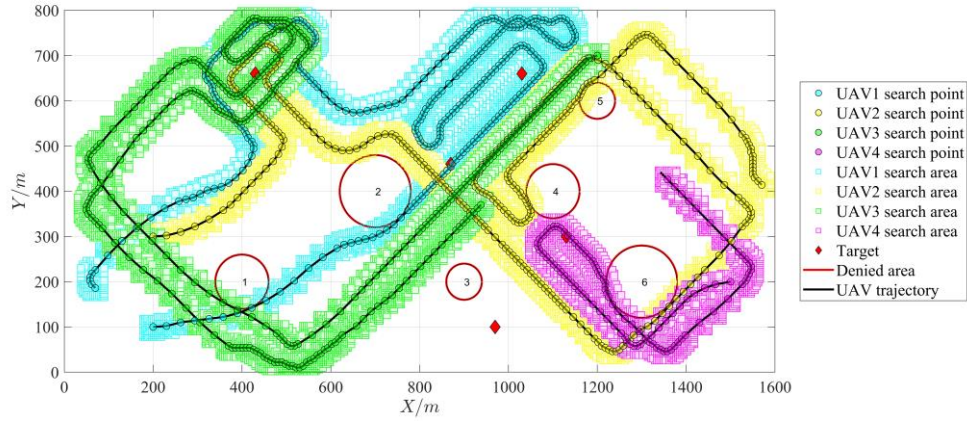


Fig. 18 Cooperative search of homogeneous UAVs with communication constraints. More details can be found in the attached video.

Under communication constraints, the search states of individual and global UAVs are shown in Fig. 19 and 20. From the figures, there are step changes in the search state of each UAV, and there is a significant difference between the individual and global states. The step changes in the search state are caused by the UAV obtaining historical search information from others and replicating the search results locally. Therefore, it can also be seen from Figs. 19 and 20 that under communication constraints, the UAVs in the cluster only communicate at 29 seconds and 87 seconds.

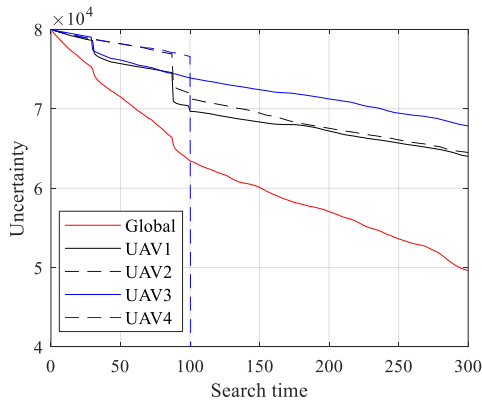


Fig. 19 Environmental uncertainty (homogeneous cluster with communication constraints)

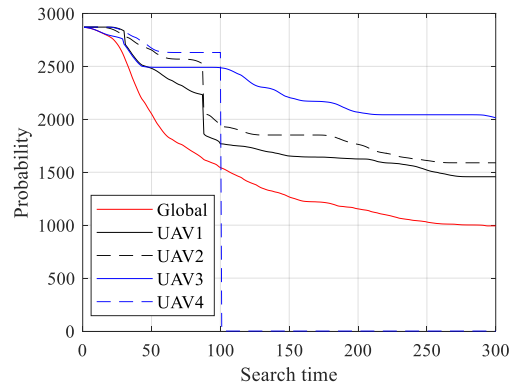


Fig. 20 Target existence probability (homogeneous cluster with communication constraints)

Figs. 19, 14, and Figs. 20, 15 indicate that under the same search time, the search efficiency of the cluster with communication constraints is lower than those without communication constraints. This phenomenon is due to the decrease in communication frequency, resulting in a decrease in the rationality

of UAVs' search decisions. A heterogeneous UAVs cooperative search strategy is proposed to solve the above problems. The strategy introduces a fixed-wing UAV as the communication relay node to increase the communication frequency of rotor UAVs and improve the cooperative search efficiency of the cluster.

6.2 Heterogeneous UAVs cooperative search

Under the condition of homogeneous UAVs cooperative search task, a fix-wing UAV is added as a communication relay node. Usually, rotor UAVs are deployed in the task area by the fixed-wing UAV, so the heterogeneous UAVs search strategy does not create additional hardware requirements for cooperative tasks. At the beginning of the task, the jump grid value for the fixed-wing UAV is set to 12 and adjusted online during the threat avoidance process. The three-dimensional and top views of heterogeneous UAVs cooperative search are shown in Fig. 21 and Fig. 22, respectively. The figures show that the fixed-wing UAV hovers over the task area and can automatically reduce its flight speed and turning radius when approaching the boundaries. The rotor UAVs' search area overlap is relatively small, and all targets are discovered within 300s.

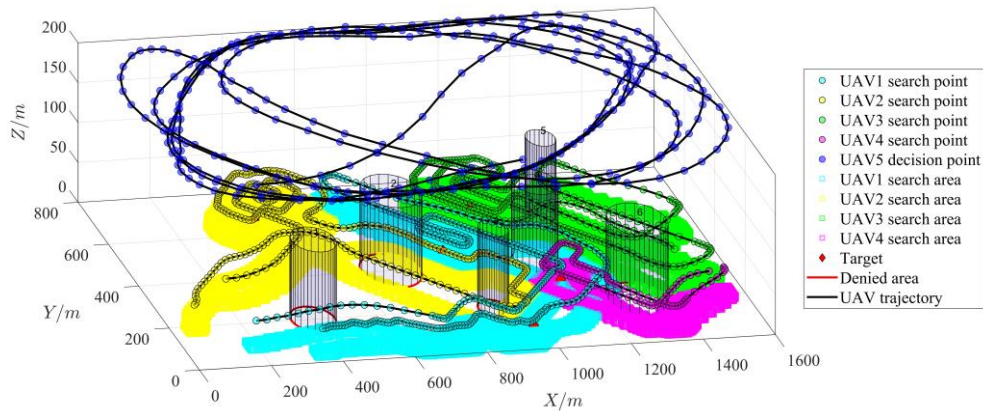


Fig. 21 Cooperative search of heterogeneous UAVs with communication constraints (3D view). More details can be found in the attached video.

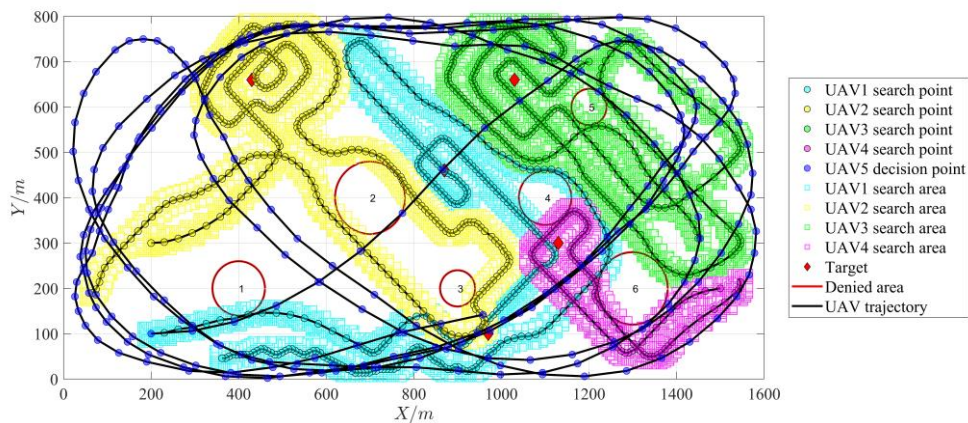


Fig. 22 Cooperative search of heterogeneous UAVs with communication constraints (top view). More details can be found in the attached video.

Under communication constraints, the heterogeneous cluster's individual and global search states are shown in Figs. 23 and 24. Figures show that UAVs' search states have undergone multiple step changes, indicating that there have been multiple communications between the UAVs. The addition of a fixed-wing UAV has greatly improved the information transmission within the cluster. According to Figs. 23, 19, and Figs. 24, 20, the environmental uncertainty and target existence probability of the heterogeneous cluster decrease faster than the homogeneous cluster, indicating that the search efficiency of the heterogeneous cluster is significantly improved compared to the homogeneous cluster under communication constraints.

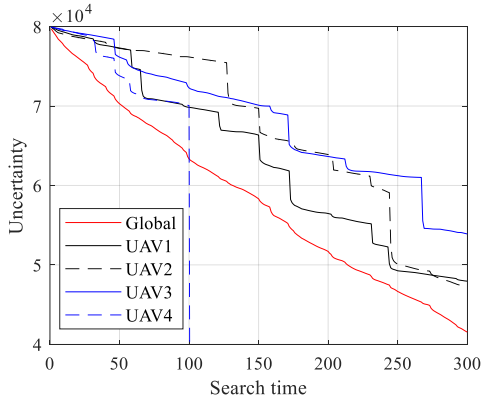


Fig. 23 Environmental uncertainty (heterogeneous cluster with communication constraints)

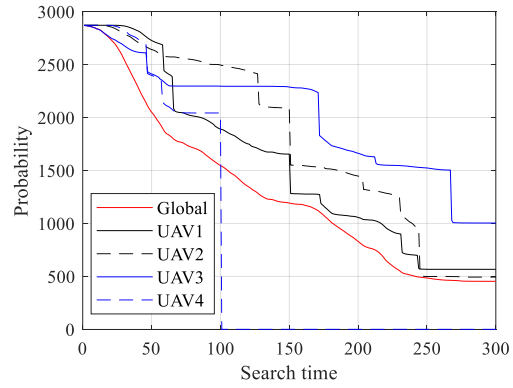


Fig. 24 Target existence probability (heterogeneous cluster with communication constraints)

6.3 Evaluation of cooperative search strategy

In solving optimization problems using genetic algorithms, the selection of $\mathbf{U}_i(k)$ is partially random, and the resulting solution is suboptimal. Therefore, under the same initial conditions, there are differences in the results of each simulation. In order to evaluate the performance of different search strategies, the variation of the mean search state is obtained through multiple simulations. Under the same initial conditions, three strategies are adopted for 900 seconds search simulation. They are homogeneous UAVs without communication constraints (Strategy 1), homogeneous UAVs with communication constraints (Strategy 2), and heterogeneous UAVs with communication constraints (Strategy 3). Each strategy is simulated ten times, and their average environmental uncertainty and average target existence probability are shown in Fig. 25 and Fig. 26.

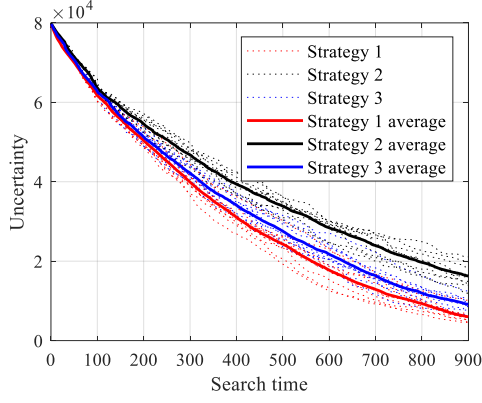


Fig. 25 Environmental uncertainty (different strategy)

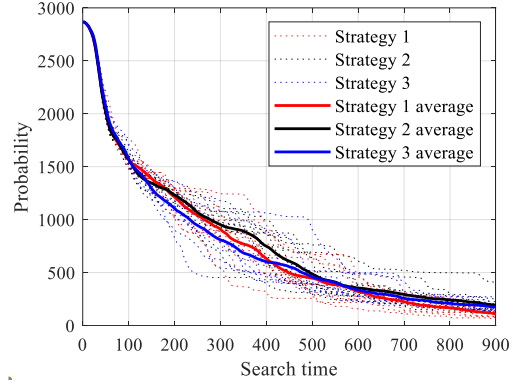


Fig. 26 Target existence probability (different strategy)

Fig. 25 shows that the average environmental uncertainty of Strategy 1 decreases the fastest because UAVs can continuously share search information without communication constraints, avoiding repeat searches. Under communication constraints, the average environmental uncertainty decrease rate of Strategy 3 is close to Strategy 1 and significantly better than Strategy 2.

Fig. 26 shows that the average target existence probability of the three strategies rapidly decreases in the initial stage, and there is a significant difference in the middle stage. In the 100 to 400 seconds stage, Strategy 3 performs better than Strategy 1 because in Expert System 2 (Table 2), it is set that when the target discovery ratio is greater than 80%, the weights of the optimization function will be adjusted, so that the search decision changes from probability first to uncertainty first. Under no communication constraints in Strategy 1, each UAV will get the discovered target number timely. Therefore, the expert system of Strategy 1 will adjust the objective function's weights earlier than Strategy 3, slowing down the average probability decline rate of Strategy 1.

As the search time increases, the three strategies' average uncertainty and average probability decrease rate are damping. This phenomenon is because the repeated search area will inevitably increase as the searched area increases. From the average results of multiple simulations, the search performance of Strategy 3 is significantly better than Strategy 2 and is close to Strategy 1.

7. Conclusion

This paper proposes a jump grid decision method, a parameter dynamic selection method, and a search information transmission method focusing on the cooperative search technology of heterogeneous UAVs, which solves the problems of UAVs' maneuverability constraints, decision adaptability requirements, and communication constraints in tasks. The conclusion is as follows:

(1) The jump grid decision method ensures the search decisions meet UAVs' maneuverability constraints and considers UAVs' flight speed and turning radius. Under the distributed MPC framework,

the jump grid decision method can conveniently update search positions, making it suitable for solving the discrete optimization problem.

(2) The parameter dynamic selection method enables UAVs to quickly discover targets, explore unknown areas, and avoid threat areas, greatly improving the rationality of search decisions at different task stages.

(3) The search information transmission method enables UAVs to share historical search information under small bandwidth requirements and replicate the search states of other UAVs locally, significantly improving the information transmission efficiency under communication constraints.

(4) Using fixed-wing UAVs as communication nodes increases the communication frequency of UAVs in the cluster and improves the information flow between rotor UAVs. Simulation shows that under communication constraints, the cooperative search performance of a heterogeneous cluster is significantly improved compared to a homogeneous cluster.

The feasibility of the proposed methods is verified through simulation in this paper. In future work, it is necessary to conduct cooperative search flight tests of heterogeneous UAVs to verify the practicality of methods.

Reference

- [1] Khan, A., Rinner, B., & Cavallaro, A. (2016). Cooperative robots to observe moving targets. *IEEE transactions on cybernetics*, 48(1), 187-198.
- [2] Mou, J., Hu, T., Chen, P., & Chen, L. (2021). Cooperative MASS path planning for marine man overboard search. *Ocean Engineering*, 235, 109376.
- [3] Xing, L., Fan, X., Dong, Y., Xiong, Z., Xing, L., Yang, Y., ... & Zhou, C. (2022). Multi-UAV cooperative system for search and rescue based on YOLOv5. *International Journal of Disaster Risk Reduction*, 76, 102972.
- [4] Zhao, Z., Zhu, B., Zhou, Y., Yao, P., & Yu, J. (2023). Cooperative Path Planning of Multiple Unmanned Surface Vehicles for Search and Coverage Task. *Drones*, 7(1), 21.
- [5] Saadaoui, H., & El Bouanani, F. (2022). A local pso-based algorithm for cooperative multi-uav pollution source localization. *IEEE Access*, 10, 106436-106450.
- [6] Yue, W., Tang, W., & Wang, L. (2022). Multi-UAV Cooperative Anti-Submarine Search Based on a Rule-Driven MAC Scheme. *Applied Sciences*, 12(11), 5707.
- [7] Hentati, A. I., Fourati, L. C., & Rezgui, J. (2022). Cooperative UAVs framework for mobile target search and tracking. *Computers and Electrical Engineering*, 101, 107992.
- [8] Yue, W., Tang, W., & Wang, L. (2022). Multi-UAV Cooperative Anti-Submarine Search Based on a Rule-Driven MAC Scheme. *Applied Sciences*, 12(11), 5707.
- [9] Xu, X., Marelli, D., Meng, W., Zhang, F., Cai, Q., & Fu, M. (2022). Multi-MAV Autonomous Full Coverage Search in Cluttered Forest Environments. *Journal of Intelligent & Robotic Systems*, 106(2), 32.

- [10] Perez-Carabaza, S., Besada-Portas, E., Lopez-Orozco, J. A., & de la Cruz, J. M. (2018). Ant colony optimization for multi-UAV minimum time search in uncertain domains. *Applied Soft Computing*, 62, 789-806.
- [11] Pérez-Carabaza, S., Scherer, J., Rinner, B., López-Orozco, J. A., & Besada-Portas, E. (2019). UAV trajectory optimization for Minimum Time Search with communication constraints and collision avoidance. *Engineering Applications of Artificial Intelligence*, 85, 357-371.
- [12] Alfeo, A. L., Cimino, M. G., & Vaglini, G. (2019). Enhancing biologically inspired swarm behavior: Metaheuristics to foster the optimization of UAVs coordination in target search. *Computers & Operations Research*, 110, 34-47.
- [13] Duan, H., Zhao, J., Deng, Y., Shi, Y., & Ding, X. (2020). Dynamic discrete pigeon-inspired optimization for multi-UAV cooperative search-attack mission planning. *IEEE Transactions on Aerospace and Electronic Systems*, 57(1), 706-720.
- [14] Riehl, J. R., Collins, G. E., & Hespanha, J. P. (2011). Cooperative search by UAV teams: A model predictive approach using dynamic graphs. *IEEE Transactions on Aerospace and Electronic Systems*, 47(4), 2637-2656.
- [15] Zhen, Z., Xing, D., & Gao, C. (2018). Cooperative search-attack mission planning for multi-UAV based on intelligent self-organized algorithm. *Aerospace Science and Technology*, 76, 402-411.
- [16] Ziyang, Z. H. E. N., Ping, Z. H. U., Yixuan, X. U. E., & Yuxuan, J. I. (2019). Distributed intelligent self-organized mission planning of multi-UAV for dynamic targets cooperative search-attack. *Chinese Journal of Aeronautics*, 32(12), 2706-2716.
- [17] Jia, Q., Xu, H., Feng, X., Gu, H., & Gao, L. (2019). Research on cooperative area search of multiple underwater robots based on the prediction of initial target information. *Ocean Engineering*, 172, 660-670.
- [18] Li, L., Zhang, X., Yue, W., & Liu, Z. (2021). Cooperative search for dynamic targets by multiple UAVs with communication data losses. *ISA transactions*, 114, 230-241.
- [19] Hou, K., Yang, Y., Yang, X., & Lai, J. (2021). Distributed cooperative search algorithm with task assignment and receding horizon predictive control for multiple unmanned aerial vehicles. *IEEE Access*, 9, 6122-6136.
- [20] Luo, Q., Luan, T. H., Shi, W., & Fan, P. (2022). Deep Reinforcement Learning Based Computation Offloading and Trajectory Planning for Multi-UAV Cooperative Target Search. *IEEE Journal on Selected Areas in Communications*.
- [21] Li, Y., Liu, L., Wu, J., Wang, M., Zhou, H., & Huang, H. (2021). Optimal searching time allocation for information collection under cooperative path planning of multiple UAVs. *IEEE Transactions on Emerging Topics in Computational Intelligence*, 6(5), 1030-1043.
- [22] Di, B., Zhou, R., & Duan, H. (2015). Potential field based receding horizon motion planning for centrality-aware multiple UAV cooperative surveillance. *Aerospace Science and Technology*, 46, 386-397.
- [23] Liu, Z., Hao, M., Wei, D., Liu, Y., & Zhao, H. (2023, January). Parameter Dynamic Selection Method of Multi-UAV Cooperative Search Based on Expert System. *Proceedings of 2022 International Conference on Guidance, Navigation and Control* (pp. 3365-3374). Springer Nature Singapore.

- [24] Wu, J., Zou, L., Zhao, L., Al-Dubai, A., Mackenzie, L., & Min, G. (2019). A multi-UAV clustering strategy for reducing insecure communication range. *Computer Networks*, 158, 132-142.
- [25] Yao, P., & Wei, X. (2021). Multi-UAV information fusion and cooperative trajectory optimization in target search. *IEEE Systems Journal*, 16(3), 4325-4333.
- [26] Ran, H., Sun, L., Cheng, S., Ma, Y., Yan, S., Meng, S., & Wen, S. (2022). A novel cooperative searching architecture for multi - unmanned aerial vehicles under restricted communication. *Asian Journal of Control*, 24(2), 510-516.
- [27] Chen, Y. J., Liao, K. M., & Chen, Y. F. (2021). End-to-end delay analysis in aerial-terrestrial heterogeneous networks. *IEEE Transactions on Vehicular Technology*, 70(2), 1793-1806.
- [28] Wu, Y., Low, K. H., & Lv, C. (2020). Cooperative path planning for heterogeneous unmanned vehicles in a search-and-track mission aiming at an underwater target. *IEEE Transactions on Vehicular Technology*, 69(6), 6782-6787.
- [29] Kashino, Z., Nejat, G., & Benhabib, B. (2020). Aerial wilderness search and rescue with ground support. *Journal of Intelligent & Robotic Systems*, 99, 147-163.
- [30] Ke, C., & Chen, H. (2022). Cooperative path planning for air-sea heterogeneous unmanned vehicles using search-and-tracking mission. *Ocean Engineering*, 262, 112020.