

Vegetation Impact on Atmospheric Moisture Transport under Increasing Land-Ocean Temperature Contrasts

Anastassia M. Makarieva^{1,2,3}, Andrei V. Nefiodov¹, Antonio Donato Nobre⁴, Douglas Sheil^{5,6,7}, Paulo Nobre⁸, Jan Pokorný⁹, Petra Hesslerová⁹, and Bai-Lian Li³

¹Theoretical Physics Division, Petersburg Nuclear Physics Institute, Gatchina 188300, St. Petersburg, Russia

²Institute for Advanced Study, Technical University of Munich, Lichtenbergstrasse 2 a, D-85748 Garching, Germany

³USDA-China MOST Joint Research Center for AgroEcology and Sustainability, University of California, Riverside 92521-0124, USA

⁴Centro de Ciência do Sistema Terrestre INPE, São José dos Campos, São Paulo 12227-010, Brazil

⁵Forest Ecology and Forest Management Group, Wageningen University & Research, PO Box 47, 6700 AA, Wageningen, The Netherlands

⁶Center for International Forestry Research (CIFOR), Kota Bogor, Jawa Barat, 16115, Indonesia

⁷Faculty of Environmental Sciences and Natural Resource Management, Norwegian University of Life Sciences, Ås, Norway

⁸Center for Weather Forecast and Climate Studies INPE, São José dos Campos, São Paulo 12227-010, Brazil

⁹ENKI, o.p.s., Třeboň, Dukelská 145, Czech Republic

Correspondence: A.M. Makarieva (ammakarieva@gmail.com)

Abstract. Destabilization of the water cycle threatens human lives and livelihoods. Meanwhile our understanding of whether and how changes in vegetation cover could trigger abrupt transitions in moisture regimes remains incomplete. This challenge calls for better evidence as well as for the theoretical concepts to describe it. Here we briefly summarise the theoretical questions surrounding the role of vegetation cover in the dynamics of a moist atmosphere. We discuss the previously unrecognized sensitivity of local wind power to condensation rate as revealed by our analysis of the continuity equation for a gas mixture. Using the framework of condensation-induced atmospheric dynamics, we then show that with the temperature contrast between land and ocean increasing up to a critical threshold, ocean-to-land moisture transport reaches a tipping point where it can stop or even reverse. Land-ocean temperature contrasts are affected by both global and regional processes, in particular, by the surface fluxes of sensible and latent heat that are strongly influenced by vegetation. Our results clarify how a disturbance of natural vegetation cover, e.g., by deforestation, can disrupt large-scale atmospheric circulation and moisture transport. In view of the increasing pressure on natural ecosystems, successful strategies of mitigating climate change require taking into account the impact of vegetation on moist atmospheric dynamics. Our analysis provides a theoretical framework to assess this impact. The available data for Eurasia indicate that the observed climatological land-ocean temperature contrasts are close to the threshold. This can explain the increasing fluctuations in the continental water cycle including droughts and floods and signifies a yet greater potential importance for large-scale forest conservation.

1 Introduction

Reliable water is crucial for human life. Long-term data indicate that in recent decades many regions of the world, including Eurasia and Western Europe, have been steadily losing soil moisture during the vegetative season (Gu et al., 2019). Other regions have experienced unprecedented droughts (Marengo and Espinoza, 2016) and catastrophic floods have hit areas where they were previously unknown (Cornwall, 2021).

Aridity stresses plants and modifies their influence on the water cycle and climate. These water-vegetation feedbacks present both risks and opportunities. The risks include the potential for aridity enhancement by vegetation dieback up to a complete switch from a wet to an arid climate state. The opportunities arise in the ability to slow down the aridification by preserving vegetation cover or to reverse the aridification and bring water back to otherwise arid and drought prone regions by human-mediated vegetation recovery.

Given the scale and nature of these trends and opportunities, our understanding of the feedbacks remains inadequate. Theoretical studies of vegetation-water relations have long featured conceptual controversies. Charney (1975) proposed that increased albedo from vegetation dieback should cool land, reduce the land-ocean temperature gradient, weaken ocean-to-land moisture advection and thus further enhance droughts. Ripley (1976) objected that drying warms the land surface via a reduction in evapotranspiration and latent heat flux: a negative rather than a positive feedback. Charney (1976) replied that extra cooling over the drier land will manifest itself in the upper atmosphere and not on the surface, but agreed that the ultimate land-ocean temperature contrasts are model-dependent – as was illustrated by later studies (Claussen, 1997).

This debate about evapotranspiration and latent heat persisted through many years. Discussions focused on whether and how changes in vegetation could trigger an abrupt switch of ocean-to-land air circulation (Fig. 1a,b). Levermann et al. (2009) proposed that monsoonal regimes can switch via a tipping point involving a positive feedback of moisture advection on the land-ocean temperature contrast. The idea was that the more moisture comes from the colder ocean to condense over the warmer land, the more latent heat is released warming land even further. Boos and Storelvmo (2016a, b) used a global climate model to demonstrate that such a scenario is physically implausible. To descend over the ocean, the air warmed by latent heat release over land must give the extra heat away (Fig. 1b) – otherwise the circulation would stop. The finite cooling rate limits the enhancement in circulation by latent heat release. In their reply, Levermann et al. (2016) did not specify any mechanism that could enable warm air to descend against buoyancy. The controversy persists: recently, Boers et al. (2017) proposed a similar concept of a drought-related tipping point but neglected previous discussions (Levermann et al., 2009, 2016; Boos and Storelvmo, 2016a, b).

In a related context, Kuo et al. (2017) investigated the causality between deep convection and high tropospheric moisture content. Is high water vapor content a consequence of the atmosphere being moistened by convection, or, conversely, does high water vapor content trigger convection? Kuo et al. (2017)'s modelling results appeared to support the latter. In parallel, on a much wider spatial scale, another study similarly concluded that high transpiration by the Amazon rainforest during the late dry season moistens the atmosphere and triggers the beginning of the Amazon wet season well in advance of the arrival of the Intertropical Convergence Zone (Wright et al., 2017). Thus, the switch between circulation patterns in Fig. 1 can be enforced

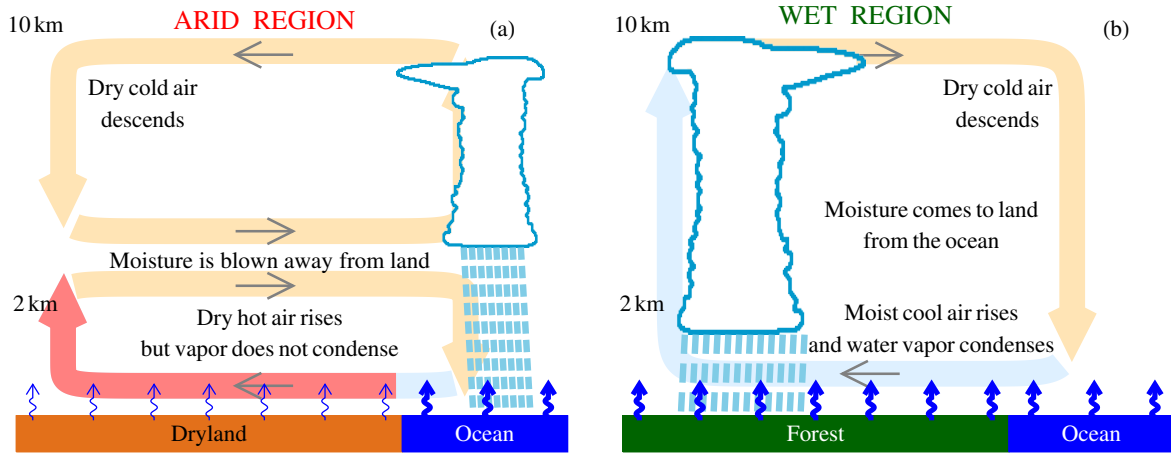


Figure 1. Air circulation between (a) the ocean and a hot and dry land (cf. Fig. 3 of Charney, 1975) and (b) the ocean and a cool and moist land. The ocean and the forest have higher evaporation rates (thick blue arrows) than the dryland (thin blue arrows). The vertical profile of the pressure differences between the atmosphere over land and over the ocean in (a) and (b) can be qualitatively illustrated by, respectively, Fig. 2c and Fig. 2b of (Makarieva et al., 2015). In (a), there is a pressure surplus over land in the lower troposphere at the height of the outflow, and pressure shortages above and below; in (b), there is a pressure shortage in the lower atmosphere and a pressure surplus in the upper atmosphere.

by atmospheric moistening via evapotranspiration. Pradhan et al. (2019) also found that the onset of summer monsoon in Northeast India is preceded by enhanced transpiration. Recent studies indicate that evaporation during rainfall can be significant, highlighting the tight coupling between these processes (Murakami, 2021; Jiménez-Rodríguez et al., 2021).

Theoretical debates in atmospheric sciences progress slowly. It took several years before Levermann et al. (2009)’s ideas were scrutinised. Another example pertains to the magnitude of the gravitational power of precipitation (how much wind power is spent to lift liquid water) in tropical cyclones. Early studies concluded that the gravitational power of precipitation is a major term in the wind power budget of a tropical cyclone (Emanuel, 1988). Sabuwala et al. (2015) reconsidered the issue and reached the same conclusion. It was over 30 years since the original evaluation until Makarieva et al. (2020b, 2022) demonstrated, and Emanuel and Rousseau-Rizzi (2020) agreed, that in contrast to the previous conclusions this term is negligible. Another slow debate concerns the role of dissipative heating in atmospheric circulations (see Makarieva et al., 2020b; Emanuel and Rousseau-Rizzi, 2020, and references therein).

A specific long-standing challenge in the analyses of vegetation-atmosphere feedbacks has been the inadequate representation of continental moisture convergence in global models (Marengo, 2006; Hagemann et al., 2011). In the steady state, the net amount of atmospheric moisture brought to land by winds from the ocean (moisture convergence) must match the amount of liquid water that leaves land for the ocean as gravitational runoff. While runoff \mathcal{R} is measured directly, moisture convergence \mathcal{C} is model-derived. They do not generally match: instead of the equality, $\mathcal{R} = \mathcal{C}$, implied by mass conservation, the discrepancy between \mathcal{C} and \mathcal{R} can be of the order of 100% (as it is, for example, for the Amazon basin (Marengo, 2006)). For the continental moisture budget, $\mathcal{P} - \mathcal{E} = \mathcal{C}$, the underestimate of moisture convergence \mathcal{C} implies that either precipitation \mathcal{P} is underestimated,

or evapotranspiration \mathcal{E} is overestimated, or both. Evapotranspiration is generally the least certain component of the terrestrial water cycle (e.g., Lugato et al., 2013). Reliable analyses of vegetation-atmosphere feedbacks and their spatial and temporal propagation in large river basins such as the Amazon require a resolution to these inconsistencies (e.g., Salati and Nobre, 1991; Zemp et al., 2017a, b; Molina et al., 2019; Ruiz-Vásquez et al., 2020).

Incomplete understanding of vegetation-water feedbacks has implications for models and resulting global climate projections. Recent studies demonstrate that the warming that results from reduced transpiration more than compensates for the cooling that results from increased albedo, such that deforestation results in an elevation of local surface temperatures during the vegetative season by up to several kelvin (Huryna and Pokorný, 2016; Alkama and Cescatti, 2016; Hesslerová et al., 2018). The net change of global mean surface temperature resulting from changes of albedo and transpiration following a large-scale deforestation is estimated at about ± 0.05 K (the sign varies among models) (Winckler et al., 2019). The gross changes, however, are more than an order of magnitude larger and comparable in magnitude to observed global warming. The nature of this fine balance between physically distinct effects has not been explained and requires an investigation. If it turns out to have resulted from model tuning, the impact of deforestation on climate destabilization may be greatly underestimated. The first systematic analyses of the forest control of cloud cover indicate that the previous assessments of the forest contribution to the maintenance of global surface temperature require a re-evaluation (Duveiller et al., 2021; Cerasoli et al., 2021).

This brief account demonstrates the many challenges and unresolved problems surrounding the field of moist atmospheric dynamics. The recent trajectory of environmental and climate research revolved more around the development of numerical models and empirical data gathering. Considering achievements to date, leading researchers have begun to re-emphasize the need for strong theoretical knowledge as a framing and foundation for effective climate science (Emanuel, 2020). Theory is required to judge and understand the adequacy and outputs of numerical models. Vegetation-atmosphere feedbacks, with their complexity and profound implications for the humanity's well-being, appear to be the topic where new theoretical approaches could be particularly useful.

Here we provide some insights from *biotic pump* (Makarieva and Gorshkov, 2007) and the associated condensation-induced atmospheric dynamics (CIAD). These concepts were invoked to explain spatial and temporal precipitation patterns in various regions (e.g., Andrich and Imberger, 2013; Poveda et al., 2014; Molina et al., 2019). These triggered multiple discussions (Meesters et al., 2009; Makarieva and Gorshkov, 2009; Angelini et al., 2011; Makarieva et al., 2013a; Jaramillo et al., 2018, 2019; Makarieva et al., 2019; Pearce, 2020). The main implication of the biotic pump for the vegetation-atmosphere dynamics is that large-scale forests, by generating and maintaining atmospheric moisture through transpiration, can power the ocean-to-land winds and the associated atmospheric moisture transport. Essentially, water vapor removal from the gas phase produces non-equilibrium pressure gradients that generate both vertical and horizontal wind.

In Section 2 we briefly introduce the main equations of CIAD with an emphasis on how local wind power can be estimated from the continuity equation. We highlight and explain the sensitivity of the wind power to the formulation of the condensation rate. Next in Section 3 we formulate CIAD in an integral form that allows the estimation of the role of the horizontal temperature differences for the moisture transport. In Section 4 we use climatological data to estimate the relevant quantities for Eurasian regions. We discuss how the regional cooling provided by the transpiring vegetation cover can buffer the land-ocean temperature

differences and prevent the drought-related tipping points in a climate where land is warming faster than the ocean. In the concluding section we discuss the importance of fostering constructive debates of theoretical problems related to the biotic pump concept and outline a few implications of the obtained results for current climate policies.

2 Condensation rate and wind power

Two fundamental vertical scales characterize the moist atmosphere of the Earth. One is the hydrostatic height $h \equiv -p/(\partial p/\partial z) = RT/Mg \sim 10$ km determined by the interplay between the gravitational and internal energy of the atmospheric gases. Another is the vertical scale height for the condensable gas, water vapor, $h_c \equiv -p_v/(\partial p_v/\partial z) = RT^2/L\Gamma \sim 2$ km, that is determined by the interplay between the cooling rate of ascending air and latent heat release during any resulting condensation. Here p is air pressure, p_v is partial pressure of saturated water vapor, $R = 8.3 \text{ J mol}^{-1} \text{ K}^{-1}$ is the universal gas constant, T is absolute temperature, $M \simeq 29 \text{ g mol}^{-1}$ is mean molar mass of atmospheric gases, g is the acceleration of gravity, $L \simeq 45 \text{ kJ mol}^{-1}$ is the latent heat of vaporization, $\Gamma \equiv -\partial T/\partial z \simeq 6.5 \text{ K km}^{-1}$ is the vertical lapse rate of air temperature.

The fact that $h_c \ll h$ means that the vertical gradient of water vapor partial pressure is strongly non-equilibrium. This allows the formulation of the rate of potential energy release (W m^{-3}) during condensation in the ascending air as

$$s \equiv -wp_v \left(\frac{1}{h_c} - \frac{1}{h} \right) \equiv wp \frac{\partial \gamma}{\partial z} \equiv -wf_e, \quad f_e \equiv -\frac{\partial p_v}{\partial z} + \frac{p_v}{p} \frac{\partial p}{\partial z} \equiv \frac{p_v}{h_\gamma}, \quad (1)$$

where $h_\gamma \equiv -\gamma/(\partial \gamma/\partial z) = 1/(h_c^{-1} - h^{-1})$, $\gamma \equiv p_v/p$, w is the vertical air velocity and f_e has the meaning of a vertical force associated with the non-equilibrium partial pressure gradient of water vapor.

The main proposition of the biotic pump concept – and the underlying condensation-induced atmospheric dynamics – is a power source for atmospheric circulation (Makarieva and Gorshkov, 2007, 2010; Makarieva et al., 2019). Applied locally in a hydrostatic horizontally isothermal saturated atmosphere, where all wind power is generated by horizontal pressure gradients, this proposition takes the form

$$u \frac{\partial p}{\partial x} = s, \quad (2)$$

where u is horizontal air velocity directed along x -axis.

Theoretical relation (2) agreed with observations in different atmospheric contexts, including general atmospheric circulation, the Amazon basin and the more compact circulation patterns like hurricanes and tornadoes (see (Makarieva et al., 2019) and references therein). In these compact vortices partial pressure of water vapor p_v sets the scale for maximum wind velocity $u_{\max} = \sqrt{2p_v/\rho} \sim 70 \text{ m s}^{-1}$, where $\rho \simeq 1 \text{ kg m}^{-3}$ is air density. This generality – i.e., the validity of Eq. (2) across several orders of magnitude for vertical velocity w – is satisfying for a theorist and incentivizes efforts to understand the underlying mechanisms and their implications more comprehensively.

Noting the different equivalent expressions for s (1), we observe similarity between s and the term containing vertical velocity in the continuity equation expressed in terms of pressure:

$$w \left(\frac{\partial p_v}{\partial z} - \frac{p_v}{p_d} \frac{\partial p_d}{\partial z} \right) + u \left(\frac{\partial p_v}{\partial x} - \frac{p_v}{p_d} \frac{\partial p_d}{\partial x} \right) = \sigma. \quad (3)$$

Here $p_d = p - p_v$ is the partial pressure of dry air, $\sigma = SRT$ is the rate of phase transitions in power units (W m^{-3}), \mathcal{S} ($\text{mol s}^{-1} \text{m}^{-3}$) is the molar rate of phase transitions (see Eqs. (1), (6) and (8) of (Gorshkov et al., 2012) and Eq. (A.4) in the Appendix). Such a representation of the continuity equation is only possible for an ideal gas with its equation of state relating molar density and pressure.

The relation between s (1) and

$$s_d \equiv -wp_v \left(\frac{1}{h_c} - \frac{1}{h_d} \right) \equiv w \left(\frac{\partial p_v}{\partial z} - \frac{p_v}{p_d} \frac{\partial p_d}{\partial z} \right) \equiv wp_d \frac{\partial \gamma_d}{\partial z}, \quad (4)$$

where $\gamma_d \equiv p_v/p_d$, $h_d \equiv RT/M_d g$, M_d is the molar mass of dry air, is

$$s \equiv (1 - \gamma) s_d. \quad (5)$$

They differ by a small magnitude $\gamma \equiv p_v/p \ll 1$.

At constant relative humidity, p_v grows with increasing temperature T in accordance with the Clausius-Clapeyron equation

$$\frac{dp_v}{p_v} = \xi \frac{dT}{T}, \quad \xi \equiv \frac{L}{RT}. \quad (6)$$

Assuming relative humidity to be constant and the air to be isothermal in the horizontal plane¹, such that $\partial p_v/\partial x = 0$, we can write the continuity equation (3) in the following form:

$$u \frac{\partial p}{\partial x} = u \frac{\partial p_d}{\partial x} = \frac{1}{\gamma_d} (s_d - \sigma). \quad (7)$$

Since the vertical motions associated with adiabatic cooling are the most important mechanisms that bring moist air to saturation, one can argue that condensation rate can be approximated as

$$\sigma \equiv \alpha s_d, \quad (8)$$

where $\alpha \lesssim 1$ (see, e.g., Jaramillo et al., 2019). Then Eq. (7) can be re-written as

$$u \frac{\partial p}{\partial x} = \frac{s_d}{\gamma_d} (1 - \alpha), \quad (9)$$

where $\gamma_d \equiv p_v/p_d$. Equation (9) contains a product of a large factor $\gamma_d^{-1} \sim 10^2$ and an unknown small factor $1 - \alpha \ll 1$. Thus, assuming that a certain (a priori unknown) $\alpha \simeq 1$ matches the observations, a mere 10% reduction of α , while still obeying $\alpha \simeq 1$, would lead to an order of magnitude overestimate of $u \partial p/\partial x$. Conversely, any $p_d/p < \alpha < 1$ will produce unrealistically low (down to zero) values of $u \partial p/\partial x$.

To illustrate this, putting $\alpha = p_d/p + \Delta\alpha$ into Eq. (9) and taking into account Eq. 5, we obtain

$$u \frac{\partial p}{\partial x} = \frac{s_d}{\gamma_d} \left(1 - \frac{p_d}{p} - \Delta\alpha \right) = s \left(1 - \frac{p}{p_v} \Delta\alpha \right). \quad (10)$$

¹While turbulent diffusion is not explicitly accounted for in the continuity equation, it is implicitly present in the condition $\partial p_v/\partial x = 0$, i.e., turbulent diffusion is what ensures constant relative humidity on an isothermal plane.

In the atmosphere of Earth with a typical value of $p_v \sim 20$ hPa, we have $p/p_v = 50$ and $p_d/p = 0.98$. With an exemplary $\Delta\alpha = 0.018$, we have $\alpha = 0.998$. Then the term in braces in the right-hand side of Eq. (10) is equal to 0.1 and we obtain a wind power ten times less than the observed. Conversely, with $\Delta\alpha = -0.2$ and $\alpha = 0.78$, the term in braces is equal to 11 and we obtain an order of magnitude higher wind power. In both cases, $\alpha = 0.998$ and $\alpha = 0.78$ the specification $\alpha < 1$ and are sufficiently close to unity to satisfy the stipulation that the vertical motions and gradient make a dominant contribution to condensation rate (8). Nonetheless, the derived wind powers differ greatly – the 20% change in condensation rate σ relative to s_d (8) has caused wind power to vary by two orders of magnitude. While it follows from Eq. (2), that $\alpha \lesssim 1$ in the continuity equation (10), the main dynamic equation of CIAD, Eq. (2), cannot be derived, even approximately, from the parameterization $\alpha \lesssim 1$ (cf. Jaramillo et al., 2019).

Table 1. Physical meaning of the two expressions for condensation rate.

Equilibrium	Condensation rate σ	“Horizontal” power	“Vertical” power
$\frac{\partial p}{\partial z} + \rho g = 0$	$s \equiv wp \frac{\partial \gamma}{\partial z}$	$u \frac{\partial p}{\partial x} = s$	$w \left(\frac{\partial p}{\partial z} + \rho g \right) = 0$
$\frac{\partial p_d}{\partial z} + \rho_d g = 0$	$s_d \equiv wp_d \frac{\partial \gamma_d}{\partial z}$	$u \frac{\partial p}{\partial x} = 0$	$w \left(\frac{\partial p}{\partial z} + \rho g \right) = s_d + wp_v \frac{\epsilon}{h_d}$

Here $\rho = MN$ and $\rho_d = M_d N_d$ are the densities of total air and dry air, respectively; $\epsilon \equiv M_v/M_d - 1$. If one sets condensation rate as indicated, then the expression for the “horizontal” wind power follows from the continuity equation and $\partial p_v/\partial x = 0$. Assuming *additionally* the equilibrium condition yields the expression for the “vertical” wind power.

We note that condensation-induced power s (2) was introduced from basic principles without referring to the continuity equations (A.1). Thus, its relation to condensation rate σ (A.4) is not *a priori* obvious. Using Eq. (2) to replace $u\partial p/\partial x$ with s in Eq. (7) gives $s = \sigma$, such that

$$u \frac{\partial p}{\partial x} = \sigma. \quad (11)$$

While the estimate of wind power from the continuity equation is extremely sensitive to the formulation of the *a priori* unknown condensation rate σ , the realistic values of wind power are consistent with the continuity equation under the assumption that wind power is exactly equal to condensation rate. This is an independent theoretical argument in favor of CIAD.

In the CIAD framework, the high sensitivity of wind power to the magnitude of σ can be interpreted as follows. Let us consider the first row in Table 1. If condensation rate is put equal to s (1), then it follows from the continuity equation (3) that the wind power generated by the *horizontal* pressure gradient is equal to condensation rate. The physical justification for the expression for s (1) consists in the idea that the gradient of the partial pressure of water vapor is non-equilibrium *relative to the hydrostatic equilibrium of air as a whole*. When the air as a whole is in hydrostatic equilibrium, the wind power generated by the vertical pressure gradient is zero (work of the upward pressure gradient force is compensated by gravity).

Now let us consider the second row in Table 1. As compared to the first row, in the expression for condensation rate total pressure p is replaced by partial pressure p_d of dry air, $\sigma = s_d$. In this case it follows from the continuity equation that the wind power generated by the horizontal pressure gradient is zero. Indeed, putting $\alpha = 1$ in Eq. (9) (or, equivalently, $\Delta\alpha = \gamma$ in Eq. (10)), gives $u\partial p/\partial x = 0$.

If we assume that now the dry air is in hydrostatic equilibrium (which would justify using p_d instead of p in the expression for σ), we find that now the wind power generated by the *vertical* pressure gradient is equal to condensation rate – plus an additional term proportional to the difference in the molar masses of the water vapor and dry air. This term is relatively small and its physical nature is not related to condensation². In an atmosphere where $M_v = M_d = M$ the symmetry would be exact: if the “horizontal” wind power is equal to condensation rate, then the “vertical” one is zero, and vice versa.

As condensation rate changes from s to s_d (4), the wind power generated by the horizontal pressure gradient diminishes from s to zero, while the wind power generated by the vertical pressure gradient grows from zero to, approximately, s_d . (The atmosphere changes then from a hydrostatic to a non-hydrostatic with the non-equilibrium vertical pressure difference of the order of p_v .) At intermediate values the power of condensation is allocated to both vertical and horizontal dimensions. These considerations indicate that equations (2) and (11) should remain valid for describing condensation-induced circulation patterns if the kinetic energy of the vertical motion is much less than the kinetic energy of the horizontal motion. For example, it remains valid even in tornadoes where the air is non-hydrostatic, but the squared vertical velocity is still a few times less than the squared horizontal velocity (e.g., Makarieva et al., 2011, Fig. 1B).

3 Wind power and horizontal temperature gradient

Applying Eq. (11) to the non-isothermal case, i.e., solving it together with the continuity equation in the form of Eq. (7), leads to the following modification of Eq. (2) (see (Makarieva et al., 2014a) and Appendix A for derivation details)

$$u \frac{\partial p}{\partial x} = s + u \frac{\partial p_v}{\partial x} = wp \frac{\partial \gamma}{\partial z} + u \frac{\partial p_v}{\partial x}. \quad (12)$$

This shows that if the partial pressure of water vapor grows along the horizontal air streamline, the condensation-induced wind power is diminished. While condensation reduces air pressure, evaporation adds gas to the flow and thus increases air pressure along the streamline inhibiting the condensation-induced air flow.

Using the Clausius-Clapeyron equation (6) we can re-write Eq. (12) as follows (Makarieva and Gorshkov, 2010; Makarieva et al., 2014a):

$$-\frac{\partial p}{\partial x} = \frac{w}{u} \frac{p_v}{h_\gamma} - \frac{\partial p_v}{\partial x}, \quad \frac{\partial p_v}{\partial x} = p_v \frac{\xi}{T} \frac{\partial T}{\partial x}. \quad (13)$$

²This term represents an additional work by gravity associated with the fact that it is the lighter gas (water vapor) that is compressed in the vertical relative to equilibrium. With $h_c \simeq 2$ km, $h_d \simeq h \simeq 10$ km and $M_v/M_d \simeq 0.6$ this term increases the absolute magnitude of the wind power by approximately 10%.

Linearizing Eq. (13) by assuming that $w/u \sim h_w/l$, where h_w and l are the characteristic vertical and horizontal scales of the moisture inflow in the lower atmosphere, and $\partial p/\partial x \sim \Delta p/l$, $\partial p_v/\partial x \sim \Delta p_v/l$, $\partial T/\partial x \sim \Delta T/l$, we obtain

$$-\Delta p = p_{vA} \frac{h_w}{h_\gamma} - p_{vD} \xi \frac{\Delta T}{T} = p_{vD} \left[\beta - \xi \frac{\Delta T}{T} (1 - \beta) \right], \quad (14)$$

where $\Delta p \equiv p_A - p_D$ and $\Delta p_v \equiv p_{vA} - p_{vD} = p_{vD} \xi \Delta T/T$. The quantities of pressure with indices D and A refer to the region that exports moisture (the ‘‘donor’’) and the region that receives this moisture (the ‘‘acceptor’’), respectively. Factor $\beta \equiv h_w/h_\gamma \lesssim 1$ corresponds to $1 - \zeta$ of (Makarieva et al., 2013b) and describes the completeness of condensation in the ascending air, i.e., the share of water vapor that has condensed by the altitude when the air flow changes its horizontal direction (e.g., for the schematic circulation patterns in Figs. 1a and 1b we have, respectively, $h_w = 2$ km and 10 km).

Equation (14) shows that, for a given $\beta < 1$, when temperature increases significantly along the horizontal air flow, the negative pressure difference $\Delta p < 0$ that drives the flow diminishes and, at sufficiently large ΔT , can become zero. In this situation, condensation in the ascending air removes as much water vapor as is added to the horizontally moving air near the surface. As a result, the warmer area is locked for condensation-induced air circulation and the condensation-induced moisture inflow ceases. Equation (14) is a manifestation of the general principle that if condensation and evaporation are *not* spatially separated (e.g., if evaporation in the acceptor region is compensated by condensation), no condensation-induced circulation can develop.

When condensation is complete ($\beta = 1$), all the additional water vapor that evaporates into the air as it moves from the donor to acceptor region ultimately condenses in the acceptor region. The temperature gradient makes no impact on Δp .

Under global change, land surface is warming faster than the ocean due to its lower heat capacity and deforestation that reduces transpiration and elevates surface temperatures during the warmer season (e.g., Alkama and Cescatti, 2016). Thus, the temperature differences between land (that receives moisture from the ocean) and the ocean (which supplies moisture to land) can be expected to grow. It is thus important to estimate observed ΔT values to find out whether major ocean-to-land moisture flows may be close to a tipping point (when the term in square brackets in Eq. (14) becomes zero).

4 Longitudinal land-ocean temperature contrasts in Eurasia

We compared temperature differences between land and ocean in four regions of Eurasia with pronounced seasonal dynamics of land-ocean temperature contrasts (Fig. 2). We also considered the Sahara for comparison with an arid region. The oceanic and terrestrial parts of the regions were chosen to be of equivalent size and latitude.

We used NCEP Reanalysis Derived data concerning the monthly long term means of air temperature, relative humidity and zonal and meridional wind at the surface and geopotential height and air temperature at 13 pressure levels (from 1000 to 70 hPa), as provided by the NOAA/OAR/ESRL PSD, Boulder, Colorado, USA from their website at <https://psl.noaa.gov/data/gridded/data.ncep.reanalysis.derived.html> (Kalnay et al., 1996).

For each month, we averaged temperatures and geopotential heights at the 13 pressure levels separately over land and over the ocean and, by interpolation, obtained vertical profiles of mean temperature on land $T_L(z)$ and over the ocean $T_O(z)$. From these

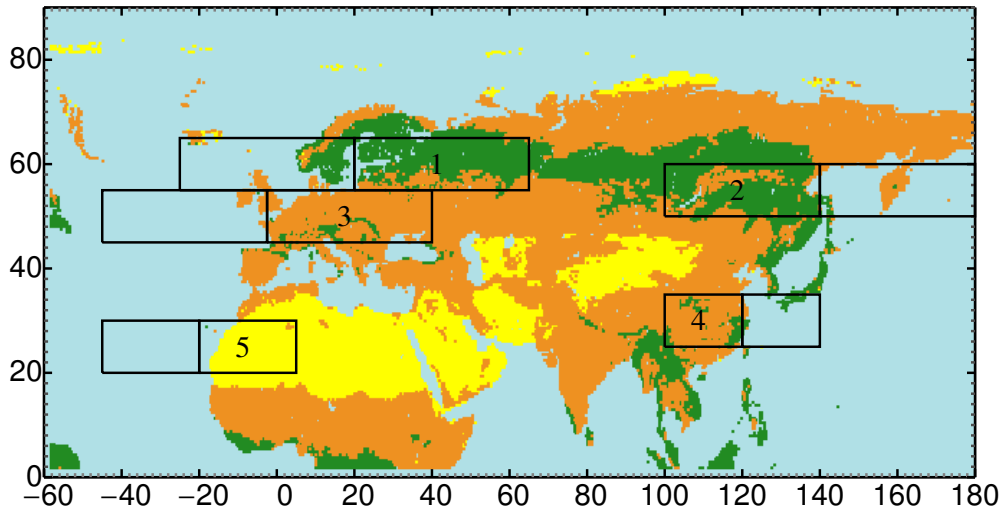


Figure 2. Regions where the land-ocean temperature contrasts ΔT were investigated: 1 Boreal Atlantic, 2 Boreal Pacific, 3 Western Europe, 4 China, 5 Sahara. Different types of vegetation cover (with yellow indicating unvegetated areas, green – forested areas, and brown – areas with other vegetation) are shown following (Friedl et al., 2010) as explained in (Makarieva et al., 2013a).

profiles we calculated the temperature difference between the air over land and the air over the ocean at the mean height z_L of land surface above the sea level (z_L shown for each region in the fifth column in Fig. 3).

The maximum of precipitation occurs in July in the two boreal regions, in June in Western Europe and China, and in August in Sahara (Fig. 3, third column). These rainfall maxima on land in the first three regions are associated with rainfall minima over the ocean, which indicates ocean-to-land moisture transport. The temperature differences between land and ocean are maximum during the summer months (Fig. 3, fifth column) except in China. The China region has the highest elevation ($z_L = 1.3$ km) among the four regions. Its land surface is always colder than the oceanic surface, but it is warmer than the atmosphere over the ocean at equivalent elevation (Fig. 3, fourth vs fifth column). The meridional wind in China increases during maximum rainfall both over land and over the ocean indicating moisture transport from southern regions rather than from the same latitude.

As Fig. 3 indicates, the two multipliers in Eq. (14) have an opposite seasonal trend. For a given relative humidity, water vapor partial pressure p_v at z_L grows with increasing temperature and reaches a maximum during the summer months; on land (but not over the ocean) it is maximized simultaneously with rainfall. But the temperature difference between land and ocean also increases and reaches a maximum in summer, so for a given β , the term in square brackets in Eq. (14) declines during the warm season. The maximum magnitude of $\xi \Delta T / T$ ranges from 0.2 in China to 0.8 in Sahara, being on average several times smaller than unity (Fig. 4a-e). Since β is also less than unity, this suggests that an increase in ΔT above the long-term mean monthly averages that could turn the term in square brackets in Eq. (14) to zero, is realistic.

We estimated β in Eq. (14) for the month with maximum rainfall from the condition that the pressure difference between two hydrostatic air columns with the vertical temperatures profiles $T_L(z)$ and $T_O(z)$ (Fig. 4f-j) and the pressure difference at z_L

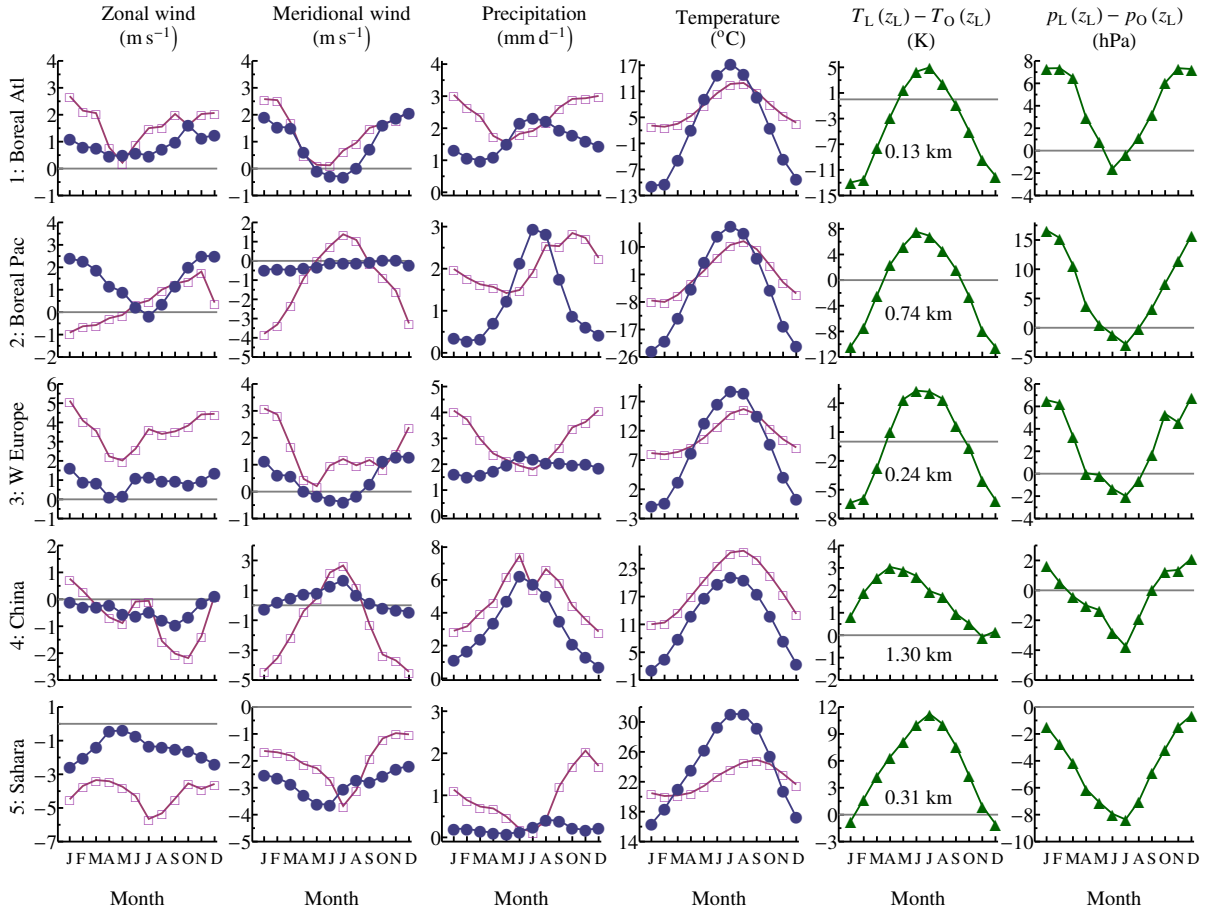


Figure 3. Zonal and meridional wind, mean monthly precipitation and surface temperatures on land (circles) and over the ocean (squares) in the studied regions, the temperature difference between land and ocean at the mean land elevation z_L (shown in the fifth column) and the mean pressure difference at the same altitude. Note that $T_L(z_L) - T_O(z_L)$ is not equal to the difference in surface temperatures in the fourth column.

equal to $\Delta p(\beta)$, turns to zero at height z_0 where the ratio of local $p_v(z_0)$ to surface $p_v(z_L)$ equals β :

$$p_A(\beta, z_0) - p_D(z_0) = 0, \quad \beta = \frac{p_v(z_0)}{p_v(z_L)}, \quad (15)$$

where

$$p_A(\beta, z) \equiv [p_O(z_L) + \Delta p(\beta)] \exp[-(z - z_L)/h_L], \quad h_L \equiv \frac{RT_L(z)}{Mg}, \quad (16)$$

$$p_D(z) \equiv p_O(z_L) \exp[-(z - z_L)/h_O], \quad h_O \equiv \frac{RT_O(z)}{Mg}. \quad (17)$$

The ratio of water vapor partial pressures at z_0 and z_L in Eq. (15) was calculated from the Clausius-Clapeyron equation (6) assuming that at z_0 water vapor is saturated and at z_L the relative humidity is equal to the mean monthly relative humidity. The

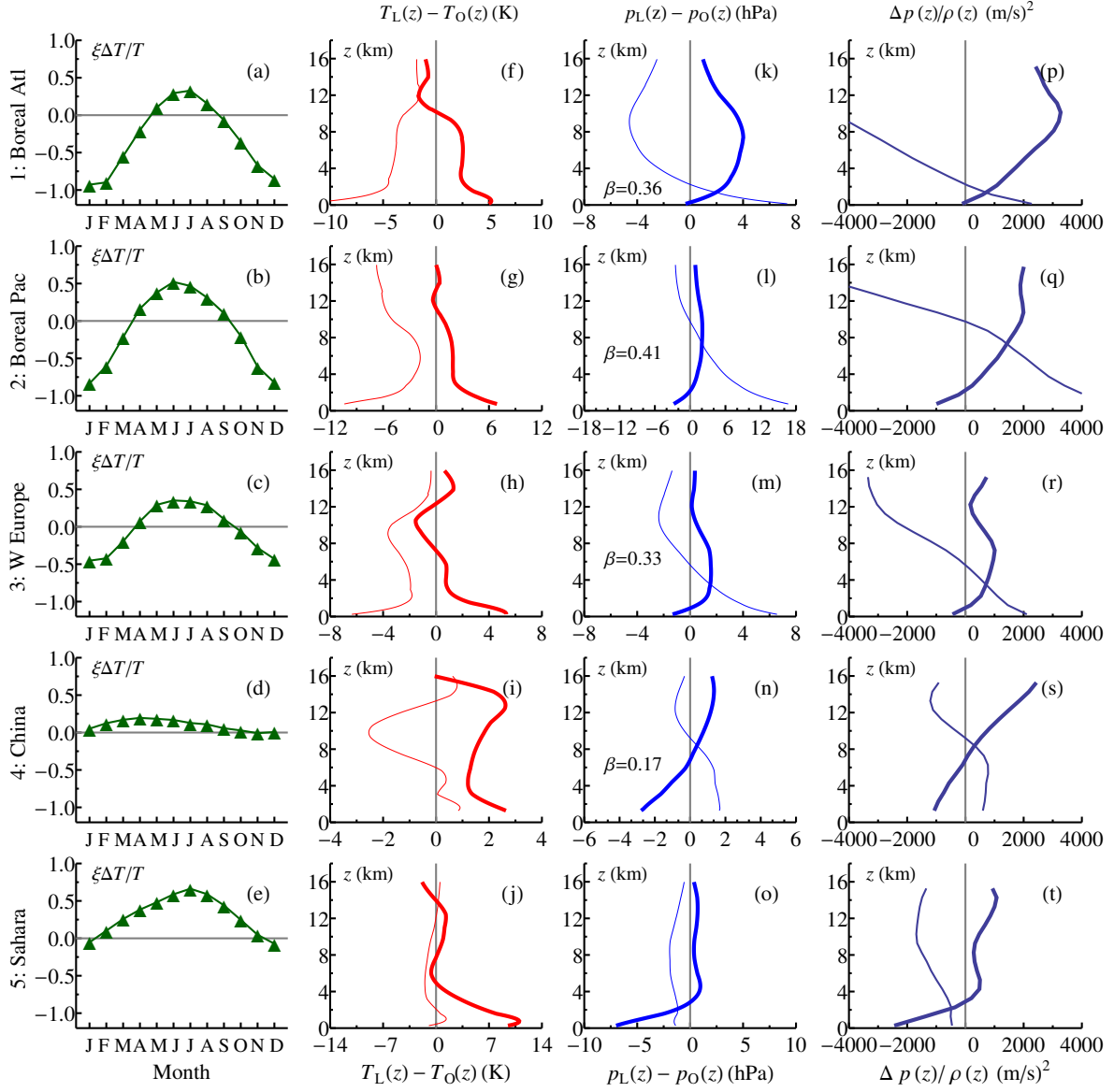


Figure 4. Parameters of Eqs. (14) and (15)-(17). First column: seasonality of the temperature change term in Eq. (14), with $\Delta T/T = (T_L(z_L) - T_O(z_L))/T_O(z_L)$ and $\xi = L/(RT_O(z_L))$. Second and third columns: vertical profile of the mean temperature differences between air over land and over the ocean during the month with maximum rainfall (thick solid curve) and January (thin curve). In the third column, solution $p_A(\beta, z) - p_D(z)$ (hPa) of Eqs. (15)-(17) is shown with a dashed curve with the corresponding β indicated in the graph. Fourth column: kinetic energy corresponding to the horizontal pressure differences as dependent on altitude z for the month with maximum rainfall (thick curve) and January (thin curve) (see Discussion).

solutions are shown in Fig. 4k-o together with the actual pressure difference profiles. These solutions correspond to β values ranging from 0.17 to 0.41 and z_0 below 3 km. Similar values are obtained for the June and August temperature profiles (data not shown). These findings are consistent with the observation that most kinetic power in the extratropical atmosphere is generated below the 800 hPa level (e.g., Makarieva et al., 2017, Fig. A1c,d).

Using the estimated $\Delta T \equiv T_L(z_L) - T_O(z_L)$ for the month with maximum rainfall in each region, we can find additional temperature difference δT that would turn Δp in Eq. (14) to zero and block atmospheric moisture transport to the region:

$$\delta T(\beta) \equiv \frac{\beta}{1-\beta} \frac{T}{\xi} - \Delta T. \quad (18)$$

These solutions are shown in Fig. 5. One can see that at the observed β values a few degrees extra warming of land can prevent circulation. For example, for Western Europe an extra land warming of two degrees is sufficient. Extra warming on land is associated with heat waves and blocking anticyclones (e.g., Chan et al., 2019). During heat waves the temperature anomaly may reach six degrees Celsius (e.g., Philip et al., 2021). Disturbance of the forest cover by deforestation increases summer temperatures by up to two degrees (Baker and Spracklen, 2019; Alkama and Cescatti, 2016). We could have found that the values of β and ΔT in Eurasia are, respectively, too large and too small, such that the observed temperature anomalies δT have a negligible impact on the parameters of the condensation-induced moisture transport. Instead, we found that these values are such that a disruption of the water cycle by extra warming is plausible and indeed might be responsible for the increasing frequency of extreme events. It is a prediction to be tested.

5 Discussion

The continuity equation for a gaseous atmosphere yields an estimate on wind power provided the expression for condensation rate is known. We have demonstrated that this estimate is sensitive to condensation rate with minor changes in condensation rate resulting in marked changes in wind power (Table 1). These results are pertinent to the challenge of predicting regional changes of the terrestrial water cycle, especially in monsoonal climates where models currently disagree even on the sign of possible changes under global warming (e.g., Hill, 2019). Recognizing this sensitivity can guide and improve model parameterizations.

We have further shown that that within the framework of condensation-induced atmospheric dynamics wind power is reduced when horizontal air motion occurs in the direction of higher temperatures. Addition of water vapor by evaporation in the horizontal flow partially compensates for the pressure drop by condensation in the ascending air. This reduces the release of potential energy to power winds. The generation of wind power (the scalar product of wind velocity and pressure gradient) is what sustains wind despite energy lost to friction. Once the temperature gradient becomes sufficiently large, the condensation-induced wind power becomes zero and the related air flow ceases.

This effect is not accounted for outside CIAD. Consideration of possible changes in the ocean-to-land circulation (Fig. 1) is made in terms of the temperature effects (the “breeze-like” circulation Hill, 2019). In a hydrostatic atmosphere, other things being equal, a higher surface temperature creates a pressure surplus in the upper atmosphere that pushes the air away from the warmer air column. This air outflow reduces total air mass and produces a pressure shortage at the surface that causes the

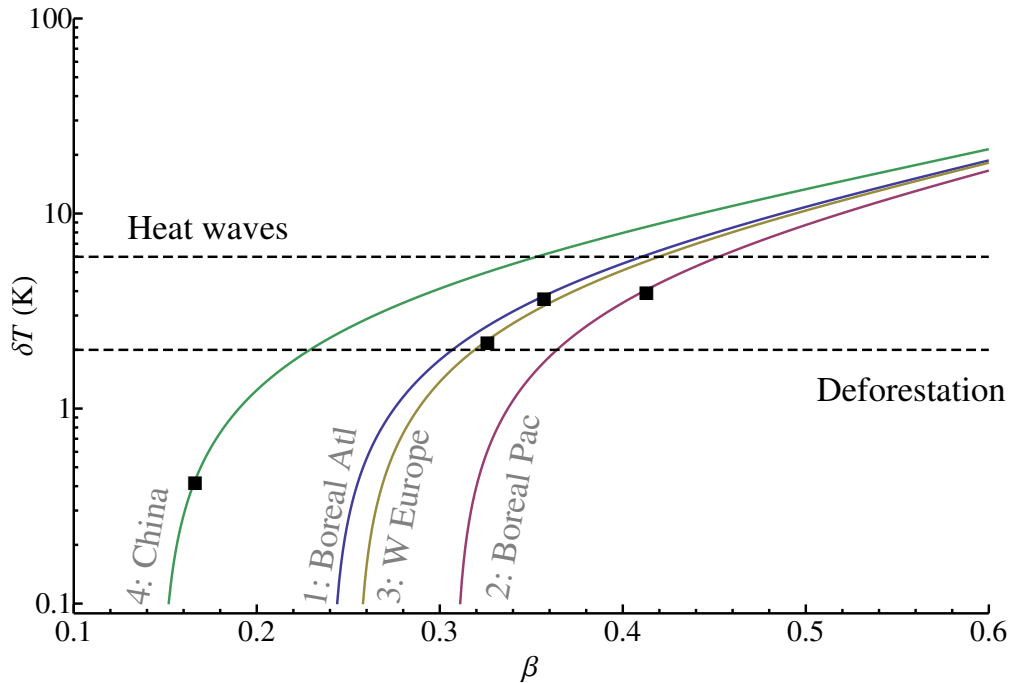


Figure 5. Solutions of Eq. (18) for the four Eurasian regions: δT is the additional temperature difference between land and ocean at which the condensation-induced moisture transport is expected to discontinue. The two dashed lines indicate a temperature anomaly (6 K) characteristic of recent heat waves in the Northern Hemisphere (Philip et al., 2021), and the temperature difference (~ 2 K) caused by (partial) cutting of native forests (Baker and Spracklen, 2019; Alkama and Cescatti, 2016). Solid squares indicate the β values from Fig. 4k-n. The black square for Western Europe located at the “Deforestation” line indicates that at the estimated $\beta = 0.33$ in June the two degrees of extra warming due to forest cutting can potentially prevent regular moisture transport.

low-level air convergence towards the warmer area. However, in this consideration the magnitude of the resulting air inflow and whether the warming is efficient enough to explain the observed convergence, cannot be unambiguously quantified (e.g., Lindzen and Nigam, 1987). The conventional qualitative picture does not rule out other mechanisms.

CIAD provides a distinct mechanism to reduce surface pressure and to power low-level moisture convergence. But CIAD does not specify a mechanism for the upper-level outflow. Figure 4p-t shows that the kinetic energy required to move against the upper tropospheric temperature-related pressure differences are in the order of $10^3 \text{ m}^2 \text{ s}^{-2}$. Such energies are present in tropical cyclones but not in large-scale transcontinental air circulation. For the CIAD to be realized some mechanism for the outflow should be present: either the differential warming, or latent heat release, or, as in hurricanes, the cyclostrophic imbalance. This results in condensation being often concentrated in the warmer regions (unless, like in Ferrel cells, there is an external dynamical driver to push the upper air against the pressure surplus in the upper atmosphere (Makarieva et al., 2017)).

This coupling of CIAD with conventional mechanisms (like a higher moisture inflow towards a warmer land surface) masks the CIAD presence in the conventional qualitative picture and could be the reason for CIAD having been neglected. The fact that

CIAD produces realistic quantitative estimates of wind power is an indication that without CIAD the same outflow mechanisms would have generated weaker circulations.

The differential warming of land versus the ocean and the preferential release of latent heat either over land or over the ocean have different implications for the resulting circulations. It has been recognized, since the works of Charney (Charney, 1975), that a warm land surface does not necessarily initiate a moisture inflow if the land is also dry: the surface warming will be negated by cooling of the adiabatically ascending dry air (Fig. 1a). However, if the land is both warm and moist, the conditions for ocean-to-land moisture inflow are conventionally considered to be favorable. We show that this may not always be the case. Too high land-ocean temperature contrasts can inhibit, and block, moisture inflows and the ascending motion of moist air.

This can be a mechanism contributing to the formation of blocking anticyclones and heat waves, for which, as commonly recognized, there is no comprehensive dynamic theory or understanding (Woollings et al., 2018; Miralles et al., 2019). One of the conceptual questions is the following: if the air rises where it is warm, why does it descend where it is the warmest, i.e., during heat waves associated with blocking anticyclones? Here the above-described difference between CIAD and temperature-driven circulation provides a clue.

For the CIAD circulation to work, there must be a pressure drop from condensation. This happens when the moist air rises and vapor condenses. As the moist air moves horizontally towards the area of ascent, if the surface is moist and its temperature increases along the streamline, the air will acquire water vapor. If this temperature rise is too high, the amount of acquired water vapor due to evaporation can exceed the amount lost due to condensation. The net pressure difference will be zero, and the CIAD circulation will stop or reverse. (Indeed, heat waves are accompanied by a spike in evaporation, see, e.g., Sitnov et al., 2014; Miralles et al., 2019, Fig. 2). The prevalence of CIAD mechanisms over the temperature-driven motions will then account for the persistence of the descending air motion in the warmest area.

We have shown that the long-term temperature contrasts during the warm season in Eurasia are close to the threshold where the moisture transport ceases and can be driven beyond the threshold by temperature anomalies characteristic of recent heat waves registered in the Northern Hemisphere (Fig. 4). We have discussed that in this situation the surface cooling provided by transpiring vegetation can be crucial to avoid a tipping point where the climate switches to arid. Natural, undisturbed forests provide the strongest buffer against surface warming (Alkama and Cescatti, 2016; Baker and Spracklen, 2019).

Schematically, removing forests can initiate a dangerous feedback: as the horizontal temperature contrasts grow, moisture transport declines which further increases the temperature surplus. If the descending air in a blocking anticyclone has created a critical temperature surplus, in the absence of vegetation nothing can disrupt the resulting circulation. Conversely, a water-sufficient sustainable forest can forcefully cool the area through transpiration and thus reduce the excess heat. A large-scale example of this process in action is provided by the Amazon rainforest that promotes the onset of the wet season on by enhancing transpiration during the dry season (Wright et al., 2017).

It is critically important to continue theoretical investigations of moist atmospheric dynamics and the role of vegetation, considering jointly the biotic pump mechanism and the temperature-driven effects. Previously, we have indicated that a major role of vegetation in the atmospheric moisture transport is to keep the atmosphere moist via transpiration (Makarieva and Gorshkov, 2007; Makarieva et al., 2014b). Here we highlight an additional role: to buffer the land-ocean temperature contrasts.

Recognizing these physically distinct effects of temperature on air circulation can help better understand and project the diverse impacts of land cover change on the local and regional water cycle (Lawrence and Vandecar, 2015; te Wierik et al., 2021; Caballero et al., 2022). The effects of the vegetation cover change on the regional water cycle can be exacerbated by atmospheric teleconnections (e.g., the Rodwell-Hoskins mechanism, Rodwell and Hoskins, 1996).

In a broader context, the current international focus on mitigating carbon emissions raises the importance of renewable energy sources and causes an increased pressure on global forest ecosystems (Jonsson and Rinaldi, 2017; Lauri et al., 2017). Deforestation emits carbon dioxide warming the planet but in the boreal region is considered to cool the planet via an increase in albedo, the overall effect is judged to be small despite the uncertainties (Jia et al., 2019). This narrative has allowed the on-going extirpation of native boreal forests to proceed with little international concern.

At the same time, it has become clear that vast forests play an active role in transcontinental moisture transport and in controlling regional temperature and water regimes (e.g., Nobre et al., 2009; van der Ent et al., 2010; Pielke Sr. et al., 2011; Alkama and Cescatti, 2016; Mahmood et al., 2016; Leite-Filho et al., 2021; Meier et al., 2021). Russia, for example, is home to some of the world's most extensive natural forest ecosystems (Potapov et al., 2008). The pristine forest ecosystems are characterized by resilience to perturbations like fires, windfall or pests (Sukachev, 1975; Gromtsev, 2002; Rich et al., 2007; Shorohova et al., 2008; Debkov et al., 2019). They also stabilize regional and global climates (Gorshkov, 1995; Funk et al., 2019; Makarieva et al., 2020a).

Recent research has highlighted how forests buffer downwind regions against fluctuations in precipitation (O'Connor et al., 2021). Conversely, loss of native forest cover should result in continent-scale destabilization of the water cycle and temperature regime. Indeed, simultaneously with pristine forests being lost in Russia (Potapov et al., 2017), the Eurasian continent is drying and increasingly suffering violent winds, floods and droughts (Gu et al., 2019; Krause et al., 2020; Cornwall, 2021). Droughts and other disruptions of the water cycle compromise the forest capacity to absorb carbon (Sheil et al., 2019) and thus add to the global climate destabilization associated with carbon emissions. There is a long-term legacy from past land-use practices that determines ecosystem's response to current climate (Aleinikov, 2019; Buras et al., 2020). It is therefore crucial to differentiate ecosystems capable of self-recovery from those on the degradation trajectory. Once disrupted, given the large time scale of forest successional recovery towards the natural state, the moisture-regulating functions of intact forests cannot be rapidly restored. Given the complex vegetation properties and the processes that prevent abrupt landscape transitions from wetness to aridity (Fig. 1), a random replacement of intact forests by artificial plantations is not likely to recover the water cycle stability. This may explain mixed success of large-scale afforestation/rewetting efforts in China (Jiang and Liang, 2013; Ahrends et al., 2017; Zinda and Zhang, 2019; Zhao et al., 2021).

A strategy to mitigate climate change and stabilize the continental water cycle must include a focused research-policy program aimed at protecting natural forests (in Russia, Canada and beyond). As moisture transport ignores political borders making downwind countries highly dependent on upwind vegetation cover (van der Ent et al., 2010), forest conservation and restoration policies in one country (e.g., China) will not be successful if they are accompanied by increased pressure on intact ecosystems in another (e.g., Russia). While the appreciation of the importance of primary ecosystems is now on the rise (EASAC, 2017; Jonsson et al., 2020; Sabatini et al., 2020), the understanding, and corresponding research, of their active participation in the

many aspects of climate stabilization, as well as of the potential of *proforestation* (Moomaw et al., 2019) for climate change mitigation, remain inadequate. Large-scale drought-mitigation measures can only be successful within a broader strategic framework that recognizes the role of forest cover, and pristine forests in particular, in the water cycle and atmospheric dynamics. Elaborating such a framework requires a major interdisciplinary effort.

Acknowledgments

Work of A.M. Makarieva is partially funded by the Federal Ministry of Education and Research (BMBF) and the Free State of Bavaria under the Excellence Strategy of the Federal Government and the Länder, as well as by the Technical University of Munich – Institute for Advanced Study.

Appendix A: Deriving Eqs. (9) and (12)

For the convenience of our readers here we repeat the derivations of Makarieva et al. (2014a). In the stationary case, the continuity equations for the water vapor and the dry air constituents have the form

$$\nabla \cdot (\mathbf{v}N_v) \equiv N_v(\nabla \cdot \mathbf{v}) + (\mathbf{v} \cdot \nabla)N_v = \mathcal{S}, \quad (\text{A.1a})$$

$$\nabla \cdot (\mathbf{v}N_d) \equiv N_d(\nabla \cdot \mathbf{v}) + (\mathbf{v} \cdot \nabla)N_d = 0, \quad (\text{A.1b})$$

where N_v , N_d and $N = N_v + N_d$ are the molar densities of water vapor, dry air constituents and moist air as a whole, respectively. Air velocity $\mathbf{v} = \mathbf{u} + \mathbf{w}$ is equal to the sum of the horizontal \mathbf{u} and vertical \mathbf{w} velocity components. The quantity \mathcal{S} ($\text{mol m}^{-3} \text{s}^{-1}$) represents the volume-specific rate at which molar density N_v of water vapor is changed by phase transitions. By multiplying (A.1b) by $\gamma_d \equiv N_v/N_d$ and excluding $N_v(\nabla \cdot \mathbf{v})$ from (A.1a), we obtain

$$(\mathbf{v} \cdot \nabla)N_v - \gamma_d(\mathbf{v} \cdot \nabla)N_d = \mathcal{S}. \quad (\text{A.2})$$

Using the ideal gas equation of state

$$p = NRT, \quad p_v = N_vRT, \quad p_d = N_dRT, \quad (\text{A.3})$$

one can replace molar densities N_i in (A.2) with partial pressures p_i ($i = v, d$) and the rate of phase transitions \mathcal{S} with the power of phase transitions $\sigma \equiv \mathcal{S}RT$ (W m^{-3}):

$$(\mathbf{v} \cdot \nabla)p_v - \gamma_d(\mathbf{v} \cdot \nabla)p_d = \sigma. \quad (\text{A.4})$$

Owing to the universality of the gas constant R the contribution due to temperature gradient ∇T cancels.

Substituting (11) into (A.4) and taking into account the identity

$$\nabla p_v - \gamma_d \nabla p_d \equiv (1 + \gamma_d)(\nabla p_v - \gamma \nabla p), \quad (\text{A.5})$$

where $\gamma \equiv p_v/p \equiv \gamma_d/(1 + \gamma_d)$, we obtain the following relation for (A.4):

$$(\mathbf{w} + \mathbf{u}) \cdot (\nabla p_v - \gamma \nabla p) = \frac{1}{1 + \gamma_d} (\mathbf{u} \cdot \nabla) p.$$

By transferring $\gamma(\mathbf{u} \cdot \nabla)p$ to the right-hand side of the last relation and taking into account relation between γ and γ_d , we obtain:

$$p(\mathbf{w} \cdot \nabla)\gamma + (\mathbf{u} \cdot \nabla)p_v = (\mathbf{u} \cdot \nabla)p, \quad p \nabla \gamma \equiv \nabla p_v - \gamma \nabla p, \quad (\text{A.6})$$

which coincides with Eq. (12).

References

- Ahrends, A., Hollingsworth, P. M., Beckschäfer, P., Chen, H., Zomer, R. J., Zhang, L., Wang, M., and Xu, J.: China's fight to halt tree cover loss, *Proc. Roy. Soc. B*, 284, 20162559, <https://doi.org/10.1098/rspb.2016.2559>, 2017.
- Aleinikov, A.: The fire history in pine forests of the plain area in the Pechora-Ilych Nature Biosphere Reserve (Russia) before 1942: Possible anthropogenic causes and long-term effects, *Nat. Conserv. Res.*, 4, 21–34, <https://doi.org/10.24189/ncr.2019.033>, 2019.
- Alkama, R. and Cescatti, A.: Biophysical climate impacts of recent changes in global forest cover, *Science*, 351, 600–604, <https://doi.org/10.1126/science.aac8083>, 2016.
- Andrich, M. A. and Imberger, J.: The effect of land clearing on rainfall and fresh water resources in Western Australia: A multi-functional sustainability analysis, *Int. J. Sustainable Dev. World Ecol.*, 20, 549–563, <https://doi.org/10.1080/13504509.2013.850752>, 2013.
- Angelini, I. M., Garstang, M., Davis, R. E., Hayden, B., Fitzjarrald, D. R., Legates, D. R., Greco, S., Macko, S., and Connors, V.: On the coupling between vegetation and the atmosphere, *Theor. Appl. Climatol.*, 105, 243–261, <https://doi.org/10.1007/s00704-010-0377-5>, 2011.
- Baker, J. C. A. and Spracklen, D. V.: Climate benefits of intact Amazon forests and the biophysical consequences of disturbance, *Frontiers in Forests and Global Change*, 2, <https://doi.org/10.3389/ffgc.2019.00047>, 2019.
- Boers, N., Marwan, N., Barbosa, H. M. J., and Kurths, J.: A deforestation-induced tipping point for the South American monsoon system, *Sci. Rep.*, 7, 41489, <https://doi.org/10.1038/srep41489>, 2017.
- Boos, W. R. and Storelmo, T.: Near-linear response of mean monsoon strength to a broad range of radiative forcings, *Proc. Natl. Acad. Sci. USA*, 113, 1510–1515, <https://doi.org/10.1073/pnas.1517143113>, 2016a.
- Boos, W. R. and Storelmo, T.: Reply to Levermann et al.: Linear scaling for monsoons based on well-verified balance between adiabatic cooling and latent heat release, *Proc. Natl. Acad. Sci. USA*, 113, E2350–E2351, <https://doi.org/10.1073/pnas.1603626113>, 2016b.
- Buras, A., Rammig, A., and Zang, C. S.: Quantifying impacts of the 2018 drought on European ecosystems in comparison to 2003, *Biogeosci.*, 17, 1655–1672, <https://doi.org/10.5194/bg-17-1655-2020>, 2020.
- Caballero, C. B., Ruhoff, A., and Biggs, T.: Land use and land cover changes and their impacts on surface-atmosphere interactions in Brazil: A systematic review, *Sci. Total Environ.*, 808, 152–134, <https://doi.org/10.1016/j.scitotenv.2021.152134>, 2022.
- Cerasoli, S., Yin, J., and Porporato, A.: Cloud cooling effects of afforestation and reforestation at midlatitudes, *Proc. Natl. Acad. Sci. USA*, 118, <https://doi.org/10.1073/pnas.2026241118>, 2021.
- Chan, P.-W., Hassanzadeh, P., and Kuang, Z.: Evaluating indices of blocking anticyclones in terms of their linear relations with surface hot extremes, *Geophys. Res. Lett.*, 46, 4904–4912, <https://doi.org/10.1029/2019GL083307>, 2019.
- Charney, J.: Reply, *Q. J. Roy. Meteorol. Soc.*, 102, 468, <https://doi.org/10.1002/qj.49710243220>, 1976.
- Charney, J. G.: Dynamics of deserts and drought in the Sahel, *Q. J. Roy. Meteorol. Soc.*, 101, 193–202, <https://doi.org/10.1002/qj.49710142802>, 1975.
- Claussen, M.: Modeling bio-geophysical feedback in the African and Indian monsoon region, *Climate Dyn.*, 13, 247–257, <https://doi.org/10.1007/s003820050164>, 1997.
- Cornwall, W.: Europe's deadly floods leave scientists stunned, *Science*, 373, 372–373, <https://doi.org/10.1126/science.373.6553.372>, 2021.
- Debkov, N. M., Aleinikov, A. A., Gradel, A., Bocharov, A. Y., Klimova, N. V., and Pudzha, G. I.: Impacts of the invasive four-eyed fir bark beetle (*Polygraphus proximus* Blandf.) on Siberian fir (*Abies sibirica* Ledeb.) forests in southern Siberia, *Geography, Environment, Sustainability*, 12, 79–97, <https://doi.org/10.24057/2071-9388-2019-35>, 2019.

- Duveiller, G., Filipponi, F., Ceglar, A., Bojanowski, J., Alkama, R., and Cescatti, A.: Revealing the widespread potential of forests to increase low level cloud cover, *Nat. Commun.*, 12, 4337, <https://doi.org/10.1038/s41467-021-24551-5>, 2021.
- EASAC: Multi-functionality and sustainability in the European Union's forests, EASAC policy report 32, German National Academy of Sciences Leopoldina. Publication on webpage at https://issuu.com/easaceurope/docs/easac_forests_web_complete., 2017.
- Emanuel, K.: The relevance of theory for contemporary research in atmospheres, oceans, and climate, *AGU Advances*, 1, <https://doi.org/10.1029/2019AV000129>, 2020.
- Emanuel, K. and Rousseau-Rizzi, R.: Reply to "Comments on 'An evaluation of hurricane superintensity in axisymmetric numerical models'", *J. Atmos. Sci.*, 77, 3977–3980, <https://doi.org/10.1175/JAS-D-20-0199.1>, 2020.
- Emanuel, K. A.: The maximum intensity of hurricanes, *J. Atmos. Sci.*, 45, 1143–1155, [https://doi.org/10.1175/1520-0469\(1988\)045<1143:TMIOH>2.0.CO;2](https://doi.org/10.1175/1520-0469(1988)045<1143:TMIOH>2.0.CO;2), 1988.
- Friedl, M. A., Strahler, A. H., and Hodges, J.: ISLSCP II MODIS (collection 4) IGBP land cover, 2000-2001, in: ISLSCP initiative II collection. Data set, edited by Hall, F. G., G, G. C., Meeson, B., Los, S., de Colstoun, E. B., and Landis, D., Available on-line (<http://daac.ornl.gov/>) from Oak Ridge National Laboratory Distributed Active Archive Center, Oak Ridge, Tennessee, 2010.
- Funk, J. M., Aguilar-Amuchastegui, N., Baldwin-Cantello, W., Busch, J., Chuvastov, E., Evans, T., Griffin, B., Harris, N., Ferreira, M. N., Petersen, K., Phillips, O., Soares, M. G., and van der Hoff, R. J.: Securing the climate benefits of stable forests, *Climate Policy*, 19, 845–860, <https://doi.org/10.1080/14693062.2019.1598838>, 2019.
- Gorshkov, V. G.: Physical and biological bases of life stability. *Man, Biota, Environment*, Springer, Berlin, Heidelberg, <https://doi.org/10.1007/978-3-642-85001-1>, 1995.
- Gorshkov, V. G., Makarieva, A. M., and Nefiodov, A. V.: Condensation of water vapor in the gravitational field, *J. Exp. Theor. Phys.*, 115, 723–728, <https://doi.org/10.1134/S106377611209004X>, 2012.
- Gromtsev, A.: Natural disturbance dynamics in the boreal forests of European Russia: A review, *Silva Fennica*, 36, 41–55, <https://doi.org/10.14214/SF.549>, 2002.
- Gu, X., Zhang, Q., Li, J., Singh, V. P., Liu, J., Sun, P., He, C., and Wu, J.: Intensification and expansion of soil moisture drying in warm season over Eurasia under global warming, *J. Geophys. Res.: Atmos.*, 124, 3765–3782, <https://doi.org/10.1029/2018JD029776>, 2019.
- Hagemann, S., Chen, C., Haerter, J. O., Heinke, J., Gerten, D., and Pianì, C.: Impact of a statistical bias correction on the projected hydrological changes obtained from three GCMs and two hydrology models., *J. Hydrometeor.*, 12, 556–578, <https://doi.org/10.1175/2011JHM1336.1>, 2011.
- Hesslerová, P., Huryna, H., Pokorný, J., and Procházka, J.: The effect of forest disturbance on landscape temperature, *Ecol. Eng.*, 120, 345–354, <https://doi.org/10.1016/j.ecoleng.2018.06.011>, 2018.
- Hill, S. A.: Theories for past and future monsoon rainfall changes, *Curr. Climate Change Rep.*, 5, 160–171, <https://doi.org/10.1007/s40641-019-00137-8>, 2019.
- Huryna, H. and Pokorný, J.: The role of water and vegetation in the distribution of solar energy and local climate: a review, *Folia Geobot.*, 51, 191–208, <https://doi.org/10.1007/s12224-016-9261-0>, 2016.
- Jaramillo, A., Mesa, O. J., and Raymond, D. J.: Is condensation-induced atmospheric dynamics a new theory of the origin of the winds?, *J. Atmos. Sci.*, 75, 3305–3312, <https://doi.org/10.1175/JAS-D-17-0293.1>, 2018.
- Jaramillo, A., Mesa, O. J., and Raymond, D. J.: Reply to "Comments on 'Is condensation-induced atmospheric dynamics a new theory of the origin of the winds?'", *J. Atmos. Sci.*, 76, 2187–2191, <https://doi.org/10.1175/JAS-D-19-0025.1>, 2019.

- Jia, G., Shevliakova, E., Artaxo, P., De Noblet-Ducoudré, N., Houghton, R., House, J., Kitajima, K., Lennard, C., Popp, A., Sirin, A., Sukumar, R., and Verchot, L.: Chapter 2. Land-climate interactions, in: *Climate Change and Land: an IPCC special report on climate change, desertification, land degradation, sustainable land management, food security, and greenhouse gas fluxes in terrestrial ecosystems*, edited by Shukla, P. R., Skea, J., Calvo Buendia, E., Masson-Delmotte, V., Pörtner, H.-O., Roberts, D. C., Zhai, P., Slade, R., Connors, S., van Diemen, R., Ferrat, M., Haughey, E., Luz, S., Neogi, S., Pathak, M., Petzold, J., Portugal Pereira, J., Vyas, P., Huntley, E., Kissick, K., Belkacemi, M., and Malley, J., <https://www.ipcc.ch/srccl/cite-report/>, in press, 2019.
- Jiang, B. and Liang, S.: Improved vegetation greenness increases summer atmospheric water vapor over Northern China, *J. Geophys. Res. Atmos.*, 118, 8129–8139, <https://doi.org/10.1002/jgrd.50602>, 2013.
- Jiménez-Rodríguez, C. D., Coenders-Gerrits, M., Schilperoord, B., González-Angarita, A. P., and Savenije, H.: Vapor plumes in a tropical wet forest: Spotting the invisible evaporation, *Hydrol. Earth Syst. Sci.*, 25, 619–635, <https://doi.org/10.5194/hess-25-619-2021>, 2021.
- Jonsson, M., Bengtsson, J., Moen, J., Gamfeldt, L., and Snäll, T.: Stand age and climate influence forest ecosystem service delivery and multifunctionality, *Environ. Res. Lett.*, 15, 0940a8, <https://doi.org/10.1088/1748-9326/abaf1c>, 2020.
- Jonsson, R. and Rinaldi, F.: The impact on global wood-product markets of increasing consumption of wood pellets within the European Union, *Energy*, 133, 864–878, <https://doi.org/10.1016/j.energy.2017.05.178>, 2017.
- Kalnay, E., Kanamitsu, M., Kistler, R., Collins, W., Deaven, D., Gandin, L., Iredell, M., Saha, S., White, G., Woollen, J., Zhu, Y., Leetmaa, A., Reynolds, R., Chelliah, M., Ebisuzaki, W., Higgins, W., Janowiak, J., Mo, K. C., Ropelewski, C., Wang, J., Jenne, R., and Joseph, D.: The NCEP/NCAR 40-Year Reanalysis Project, *Bull. Amer. Meteor. Soc.*, 77, 437–471, 1996.
- Krause, A., Arneith, A., Anthoni, P., and Rammig, A.: Legacy effects from historical environmental changes dominate future terrestrial carbon uptake, *Earth's Future*, 8, <https://doi.org/10.1029/2020EF001674>, 2020.
- Kuo, Y.-H., Neelin, J. D., and Mechoso, C. R.: Tropical convective transition statistics and causality in the water vapor-precipitation relation, *J. Atmos. Sci.*, 74, 915–931, <https://doi.org/10.1175/JAS-D-16-0182.1>, 2017.
- Lauri, P., Forsell, N., Korosuo, A., Havlík, P., Obersteiner, M., and Nordin, A.: Impact of the 2 °C target on global woody biomass use, *Forest Policy and Economics*, 83, 121–130, <https://doi.org/10.1016/j.forpol.2017.07.005>, 2017.
- Lawrence, D. and Vandecar, K.: Effects of tropical deforestation on climate and agriculture, *Nature Climate Change*, 5, 27–36, <https://doi.org/10.1038/nclimate2430>, 2015.
- Leite-Filho, A. T., Soares-Filho, B. S., Davis, J. L., Abrahão, G. M., and Börner, J.: Deforestation reduces rainfall and agricultural revenues in the Brazilian Amazon, *Nat. Commun.*, 12, 2591, <https://doi.org/10.1038/s41467-021-22840-7>, 2021.
- Levermann, A., Schewe, J., Petoukhov, V., and Held, H.: Basic mechanism for abrupt monsoon transitions, *Proc. Natl. Acad. Sci. USA*, 106, 20572–20577, <https://doi.org/10.1073/pnas.0901414106>, 2009.
- Levermann, A., Petoukhov, V., Schewe, J., and Schellnhuber, H. J.: Abrupt monsoon transitions as seen in paleorecords can be explained by moisture-advection feedback, *Proc. Natl. Acad. Sci. USA*, 113, E2348–E2349, <https://doi.org/10.1073/pnas.1603130113>, 2016.
- Lindzen, R. S. and Nigam, S.: On the role of sea surface temperature gradients in forcing low-level winds and convergence in the tropics, *J. Atmos. Sci.*, 44, 2418–2436, [https://doi.org/10.1175/1520-0469\(1987\)044<2418:OTROSS>2.0.CO;2](https://doi.org/10.1175/1520-0469(1987)044<2418:OTROSS>2.0.CO;2), 1987.
- Lugato, E., Alberti, G., Gioli, B., Kaplan, J., Peressotti, A., and Miglietta, F.: Long-term pan evaporation observations as a resource to understand the water cycle trend: case studies from Australia, *Hydrol. Sci. J.*, 58, 1287–1296, <https://doi.org/10.1080/02626667.2013.813947>, 2013.
- Mahmood, R., Pielke, R. A., and McAlpine, C. A.: Climate-relevant land use and land cover change policies, *Bull. Amer. Meteor. Soc.*, 97, 195–202, <https://doi.org/10.1175/BAMS-D-14-00221.1>, 2016.

- Makarieva, A. M. and Gorshkov, V. G.: Biotic pump of atmospheric moisture as driver of the hydrological cycle on land, *Hydrol. Earth Syst. Sci.*, 11, 1013–1033, <https://doi.org/10.5194/hess-11-1013-2007>, 2007.
- Makarieva, A. M. and Gorshkov, V. G.: Reply to A. G. C. A. Meesters et al.’s comment on “Biotic pump of atmospheric moisture as driver of the hydrological cycle on land”, *Hydrol. Earth Syst. Sci.*, 13, 1307–1311, <https://doi.org/10.5194/hess-13-1307-2009>, 2009.
- Makarieva, A. M. and Gorshkov, V. G.: The Biotic Pump: Condensation, atmospheric dynamics and climate, *Int. J. Water*, 5, 365–385, <https://doi.org/10.1504/IJW.2010.038729>, 2010.
- Makarieva, A. M., Gorshkov, V. G., and Nefiodov, A. V.: Condensational theory of stationary tornadoes, *Phys. Lett. A*, 375, 2259–2261, <https://doi.org/10.1016/j.physleta.2011.04.023>, 2011.
- Makarieva, A. M., Gorshkov, V. G., and Li, B.-L.: Revisiting forest impact on atmospheric water vapor transport and precipitation, *Theor. Appl. Climatol.*, 111, 79–96, <https://doi.org/10.1007/s00704-012-0643-9>, 2013a.
- Makarieva, A. M., Gorshkov, V. G., Nefiodov, A. V., Sheil, D., Nobre, A. D., Bunyard, P., and Li, B.-L.: The key physical parameters governing frictional dissipation in a precipitating atmosphere, *J. Atmos. Sci.*, 70, 2916–2929, <https://doi.org/10.1175/JAS-D-12-0231.1>, 2013b.
- Makarieva, A. M., Gorshkov, V. G., and Nefiodov, A. V.: Condensational power of air circulation in the presence of a horizontal temperature gradient, *Phys. Lett. A*, 378, 294–298, <https://doi.org/10.1016/j.physleta.2013.11.019>, 2014a.
- Makarieva, A. M., Gorshkov, V. G., Sheil, D., Nobre, A. D., Bunyard, P., and Li, B.-L.: Why does air passage over forest yield more rain? Examining the coupling between rainfall, pressure, and atmospheric moisture content, *J. Hydrometeorol.*, 15, 411–426, <https://doi.org/10.1175/JHM-D-12-0190.1>, 2014b.
- Makarieva, A. M., Gorshkov, V. G., Nefiodov, A. V., Sheil, D., Nobre, A. D., and Li, B.-L.: Comments on “The tropospheric land-sea warming contrast as the driver of tropical sea level pressure changes”, *J. Climate*, 28, 4293–4307, <https://doi.org/10.1175/JCLI-D-14-00592.1>, 2015.
- Makarieva, A. M., Gorshkov, V. G., Nefiodov, A. V., Sheil, D., Nobre, A. D., Shearman, P. L., and Li, B.-L.: Kinetic energy generation in heat engines and heat pumps: The relationship between surface pressure, temperature and circulation cell size, *Tellus A*, 69, 1272–1275, <https://doi.org/10.1080/16000870.2016.1272752>, 2017.
- Makarieva, A. M., Gorshkov, V. G., Nobre, A. D., Nefiodov, A. V., Sheil, D., Nobre, P., and Li, B.-L.: Comments on “Is condensation-induced atmospheric dynamics a new theory of the origin of the winds?”, *J. Atmos. Sci.*, 76, 2181–2185, <https://doi.org/10.1175/JAS-D-18-0358.1>, 2019.
- Makarieva, A. M., Nefiodov, A. V., Morozov, V. E., Aleynikov, A. A., and Vasilov, R. G.: Science in the vanguard of rethinking the role of forests in the third millennium: Comments on the draft concept of the federal law “Forest code of the Russian Federation”, *Forest Science Issues*, 3, <https://doi.org/10.31509/2658-607x-2020-3-3-1-25>, 2020a.
- Makarieva, A. M., Nefiodov, A. V., Sheil, D., Nobre, A. D., Chikunov, A. V., Plunien, G., and Li, B.-L.: Comments on “An evaluation of hurricane superintensity in axisymmetric numerical models”, *J. Atmos. Sci.*, 77, 3971–3975, <https://doi.org/10.1175/JAS-D-20-0156.1>, 2020b.
- Makarieva, A. M., Gorshkov, V. G., Nefiodov, A. V., Chikunov, A. V., Sheil, D., Nobre, A. D., Nobre, P., Plunien, G., and Molina, R. D.: Water lifting and outflow gain of kinetic energy in tropical cyclones, *J. Atmos. Sci.*, <https://doi.org/10.1175/JAS-D-21-0172.1>, to be published, 2022.
- Marengo, J. A.: On the hydrological cycle of the Amazon basin: A historical review and current state-of-the-art, *Rev. Bras. Meteorol.*, 21, 1–19, 2006.
- Marengo, J. A. and Espinoza, J. C.: Extreme seasonal droughts and floods in Amazonia: Causes, trends and impacts, *Int. J. Climatol.*, 36, 1033–1050, <https://doi.org/10.1002/joc.4420>, 2016.

- Meesters, A. G. C. A., Dolman, A. J., and Bruijnzeel, L. A.: Comment on “Biotic pump of atmospheric moisture as driver of the hydrological cycle on land” by A. M. Makarieva and V. G. Gorshkov, *Hydrol. Earth Syst. Sci.*, 11, 1013–1033, 2007, *Hydrol. Earth Syst. Sci.*, 13, 1299–1305, <https://doi.org/10.5194/hess-13-1299-2009>, 2009.
- Meier, R., Schwaab, J., Seneviratne, S. I., Sprenger, M., Lewis, E., and Davin, E. L.: Empirical estimate of forestation-induced precipitation changes in Europe, *Nat. Geosci.*, 14, 473–478, <https://doi.org/10.1038/s41561-021-00773-6>, 2021.
- Miralles, D. G., Gentine, P., Seneviratne, S. I., and Teuling, A. J.: Land-atmospheric feedbacks during droughts and heatwaves: State of the science and current challenges, *Ann. N.Y. Acad. Sci.*, 1436, 19–35, <https://doi.org/10.1111/nyas.13912>, 2019.
- Molina, R. D., Salazar, J. F., Martínez, J. A., Villegas, J. C., and Arias, P. A.: Forest-induced exponential growth of precipitation along climatological wind streamlines over the Amazon, *J. Geophys. Res. Atmos.*, 124, 2589–2599, <https://doi.org/10.1029/2018JD029534>, 2019.
- Moomaw, W. R., Masino, S. A., and Faison, E. K.: Intact forests in the United States: Proforestation mitigates climate change and serves the greatest good, *Frontiers in Forests and Global Change*, 2, <https://doi.org/10.3389/ffgc.2019.00027>, 2019.
- Murakami, S.: Water and energy balance of canopy interception as evidence of splash droplet evaporation hypothesis, *Hydrol. Sci. J.*, 66, 1248–1264, <https://doi.org/10.1080/02626667.2021.1924378>, 2021.
- Nobre, P., Malagutti, M., Urbano, D. F., de Almeida, R. A. F., and Giarolla, E.: Amazon deforestation and climate change in a coupled model simulation, *J. Climate*, 22, 5686–5697, <https://doi.org/10.1175/2009JCLI2757.1>, 2009.
- O’Connor, J. C., Dekker, S. C., Staal, A., Tuinenburg, O. A., Rebel, K. T., and Santos, M. J.: Forests buffer against variations in precipitation, *Glob. Change Biol.*, 00, 1–11, <https://doi.org/10.1111/gcb.15763>, 2021.
- Pearce, F.: Weather makers, *Science*, 368, 1302–1305, <https://doi.org/10.1126/science.368.6497.1302>, 2020.
- Philip, S. Y., Kew, S. F., van Oldenborgh, G. J., Yang, W., Vecchi, G. A., Anslow, F. S., Li, S., Seneviratne, S. I., Luu, L. N., Arrighi, J., Singh, R., van Aalst, M., Hauser, M., Schumacher, D. L., Marghidan, C. P., Ebi, K. L., Bonnet, R., Vautard, R., Tradowsky, J., Coumou, D., Lehner, F., Wehner, M., Rodell, C., Stull, R., Howard, R., Gillett, N., and Otto, F. E. L.: Rapid attribution analysis of the extraordinary heatwave on the Pacific Coast of the US and Canada June 2021, <https://www.worldweatherattribution.org/wp-content/uploads/NW-US-extreme-heat-2021-scientific-report-WWA.pdf>, world Weather Attribution report, 2021.
- Pielke Sr., R. A., Pitman, A., Niyogi, D., Mahmood, R., McAlpine, C., Hossain, F., Goldewijk, K. K., Nair, U., Betts, R., Fall, S., Reichstein, M., Kabat, P., and de Noblet, N.: Land use/land cover changes and climate: modeling analysis and observational evidence, *WIREs Climate Change*, 2, <https://doi.org/10.1002/wcc.144>, 2011.
- Potapov, P., Yaroshenko, A., Turubanova, S., Dubinin, M., Laestadius, L., Thies, C., Aksenov, D., Egorov, A., Yesipova, Y., Glushkov, I., Karpachevskiy, M., Kostikova, A., Manisha, A., Tsybikova, E., and Zhuravleva, I.: Mapping the world’s intact forest landscapes by remote sensing, *Ecol. Soc.*, 13, 51, <http://www.ecologyandsociety.org/vol13/iss2/art51/>, 2008.
- Potapov, P., Hansen, M., Laestadius, L., Turubanova, S., Yaroshenko, A., Thies, C., Smith, W., Zhuravleva, I., Komarova, A., Minnemeyer, S., and Esipova, E.: The last frontiers of wilderness: Tracking loss of intact forest landscapes from 2000 to 2013, *Sci. Advan.*, 3, <https://doi.org/10.1126/sciadv.1600821>, 2017.
- Poveda, G., Jaramillo, L., and Vallejo, L. F.: Seasonal precipitation patterns along pathways of South American low-level jets and aerial rivers, *Water Resour. Res.*, 50, 98–118, <https://doi.org/10.1002/2013WR014087>, 2014.
- Pradhan, R., Singh, N., and Singh, R. P.: Onset of summer monsoon in Northeast India is preceded by enhanced transpiration, *Sci. Rep.*, 9, 18 646, <https://doi.org/10.1038/s41598-019-55186-8>, 2019.
- Rich, R. L., Frelich, L. E., and Reich, P. B.: Wind-throw mortality in the southern boreal forest: Effects of species, diameter and stand age, *J. Ecol.*, 95, 1261–1273, <https://doi.org/10.1111/j.1365-2745.2007.01301.x>, 2007.

- Ripley, E. A.: Comment on the paper 'Dynamics of deserts and drought in the Sahel' by J. G. Charney, Q. J. Roy. Meteorol. Soc., 102, 466–467, <https://doi.org/10.1002/qj.49710243220>, 1976.
- Rodwell, M. J. and Hoskins, B. J.: Monsoons and the dynamics of deserts, Q. J. Roy. Meteorol. Soc., 122, 1385–1404, <https://doi.org/10.1002/qj.49712253408>, 1996.
- Ruiz-Vásquez, M., Arias, P. A., Martínez, J. A., and Espinoza, J. C.: Effects of Amazon basin deforestation on regional atmospheric circulation and water vapor transport towards tropical South America, *Climate Dyn.*, 54, 4169–4189, <https://doi.org/10.1007/s00382-020-05223-4>, 2020.
- Sabatini, F. M., Bluhm, H., Kun, Z., Aksenov, D., Atauri, J. A., Buchwald, E., Burrascano, S., Cateau, E., Diku, A., Marques Duarte, I., Fernández López, Á. B., Garbarino, M., Grigoriadis, N., Horváth, F., Keren, S., Kitenberga, M., Kiš, A., Kraut, A., Ibisch, P. L., Larrieu, L., Lombardi, F., Matovic, B., Melu, R. N., Meyer, P., Midteng, R., Mikac, S., Mikoláš, M., Mozgeris, G., Panayotov, M., Pisek, R., Nunes, L., Ruete, A., Schickhofer, M., Simovski, B., Stillhard, J., Stojanovic, D., Szwagrzyk, J., Tikkanen, O.-P., Toromani, E., Volosyanchuk, R., Vrška, T., Waldherr, M., Yermokhin, M., Zlatanov, T., Zagidullina, A., and Kuemmerle, T.: European primary forest database (EPFD) v2.0. Preprint on webpage at <https://www.biorxiv.org/content/10.1101/2020.10.30.362434v2>, 2020.
- Sabuwala, T., Gioia, G., and Chakraborty, P.: Effect of rainpower on hurricane intensity, *Geophys. Res. Lett.*, 42, 3024–3029, <https://doi.org/10.1002/2015GL063785>, 2015.
- Salati, E. and Nobre, C. A.: Possible climatic impacts of tropical deforestation, *Climatic Change*, 19, 177–196, <https://doi.org/10.1007/BF00142225>, 1991.
- Sheil, D., Bargués-Tobella, A., Ilstedt, U., Ibisch, P. L., Makarieva, A., McAlpine, C., Morris, C. E., Murdiyarsa, D., Nobre, A. D., Poveda, G., Spracklen, D. V., Sullivan, C. A., Tuinenburg, O. A., and van der Ent, R. J.: Forest restoration: Transformative trees, *Science*, 366, 316–317, <https://doi.org/10.1126/science.aay7309>, 2019.
- Shorohova, E., Fedorchuk, V., Kuznetsova, M., and Shvedova, O.: Wind-induced successional changes in pristine boreal *Picea abies* forest stands: evidence from long-term permanent plot records, *Forestry: Int. J. Forest Res.*, 81, 335–359, <https://doi.org/10.1093/forestry/cpn030>, 2008.
- Sitnov, S. A., Mokhov, I. I., and Lupo, A. R.: Evolution of the water vapor plume over Eastern Europe during summer 2010 atmospheric blocking, *Advances in Meteorology*, 2014, <https://doi.org/10.1155/2014/253953>, 11 pages, 2014.
- Sukachev, V. N.: Selected papers. Phytocenology problems, vol. 3, Nauka, Leningrad, 544 p., (in Russian), 1975.
- te Wierik, S. A., Cammeraat, E. L. H., Gupta, J., and Artzy-Randrup, Y. A.: Reviewing the impact of land use and land-use change on moisture recycling and precipitation patterns, *Water Resou. Res.*, 57, <https://doi.org/10.1029/2020WR029234>, 2021.
- van der Ent, R. J., Savenije, H. H. G., Schaeffli, B., and Steele-Dunne, S. C.: Origin and fate of atmospheric moisture over continents, *Water Resour. Res.*, 46, W09 525, <https://doi.org/10.1029/2010WR009127>, 2010.
- Winckler, J., Lejeune, Q., Reick, C. H., and Pongratz, J.: Nonlocal effects dominate the global mean surface temperature response to the biogeophysical effects of deforestation, *Geophys. Res. Lett.*, 46, 745–755, <https://doi.org/10.1029/2018GL080211>, 2019.
- Woollings, T., Barriopedro, D., Methven, J., Son, S.-W., Martius, O., Harvey, B., Sillmann, J., Lupo, A. R., and Seneviratne, S.: Blocking and its response to climate change, *Curr. Climate Change Rep.*, 4, 287–300, <https://doi.org/10.1007/s40641-018-0108-z>, 2018.
- Wright, J. S., Fu, R., Worden, J. R., Chakraborty, S., Clinton, N. E., Risi, C., Sun, Y., and Yin, L.: Rainforest-initiated wet season onset over the Southern Amazon, *Proc. Natl. Acad. Sci. USA*, 114, 8481–8486, <https://doi.org/10.1073/pnas.1621516114>, 2017.

- Zemp, D. C., Schleussner, C.-F., Barbosa, H. M. J., Hirota, M., Montade, V., Sampaio, G., Staal, A., Wang-Erlandsson, L., and Rammig, A.: Self-amplified Amazon forest loss due to vegetation-atmosphere feedbacks, *Nat. Commun.*, 8, 14 681, <https://doi.org/10.1038/ncomms14681>, 2017a.
- Zemp, D. C., Schleussner, C.-F., Barbosa, H. M. J., and Rammig, A.: Deforestation effects on Amazon forest resilience, *Geophys. Res. Lett.*, 44, 6182–6190, <https://doi.org/10.1002/2017GL072955>, 2017b.
- Zhao, M., Geruo, A., Zhang, J., Velicogna, I., Liang, C., and Li, Z.: Ecological restoration impact on total terrestrial water storage, *Nature Sustainability*, 4, 56–62, <https://doi.org/10.1038/s41893-020-00600-7>, 2021.
- Zinda, J. A. and Zhang, Z.: Explaining heterogeneous afforestation outcomes: How community officials and households mediate tree cover change in China, *World Development*, 122, 385–398, <https://doi.org/10.1016/j.worlddev.2019.05.020>, 2019.