

Lifelong Navigation

Bo Liu*, Xuesu Xiao*, and Peter Stone

University of Texas at Austin

* denotes equal contribution, correspondence to: bliu@cs.utexas.edu

Abstract: This paper presents a continually self-improving lifelong learning framework for a mobile robot navigating in different environments. Classical static navigation methods require environment-specific in-situ system adjustment, e.g. from human experts, or may repeat their mistakes regardless of how many times they have navigated in the same environment. Having the potential to improve with experience, learning-based navigation is highly dependent on access to training resources, e.g. sufficient memory and fast computation, and is prone to forgetting previously learned capability, especially when facing different environments. In this work, we propose a lifelong learning framework for mobile robot navigation which (1) improves from its own experience without expert demonstrations, and (2) retains capability to navigate in previous environments after learning in new ones. This framework is implemented and tested entirely onboard a physical robot with a limited memory and computation budget.

Keywords: Navigation, Lifelong Learning, Continual Learning

1 Introduction

Classical mobile robots are designed to be adaptive to different navigation environments by in-situ adjustment of the underlying navigation system, such as by sensor calibration [1] or by parameter tuning [2]. However, without adjustment from expert knowledge, the untuned system may repeat the same mistakes even though it has navigated in the same environment multiple times.

Recent success in using machine learning for mobile robot navigation indicates the potential of improvement of navigational performance based on past experience navigating in the same environment [3]. When facing different navigation environments, however, learning methods cannot generalize well to unseen scenarios; they must re-learn to navigate in the new environments. More importantly, the learned system is prone to the so called *catastrophic forgetting* phenomenon, which causes the robot to forget what was learned in previous environments [4].

This paper introduces a lifelong navigation framework that addresses the aforementioned challenges: Instead of learning from scratch, the navigation policy is initialized through an untuned static classical navigation algorithm, whose navigation performance does not improve with increasing navigation experience. The robot is able to identify its suboptimal actions and learn from them. The navigational performance then improves in a self-supervised manner. When facing different navigation environments, the navigation policy is able to learn to adapt to new environments, while not forgetting how to navigate in previous ones. The lifelong learning framework is implemented entirely onboard a physical robot with limited memory and computation, and allows the robot to navigate in three different environments (Figure 1). The three main contributions of the paper are:

- A self-improvement strategy that complements an initial static planner to dynamically increase navigation performance with more experience, deployed in conjunction with the initial planner to minimize learning overhead;
- A continual learning scheme that allows learning to navigate in new environments while not forgetting previous ones; and
- An implementation of the lifelong navigation framework entirely onboard a physical robot platform with limited memory and computation.

2 Related Work

This section first reviews how classical and learning-based methods improve navigation performance and adapt to different navigation environments, and then briefly discusses recent successes in the continual learning community.

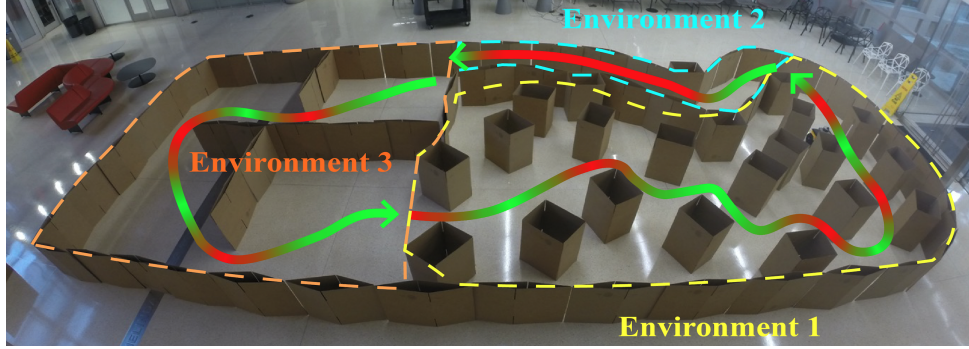


Figure 1: Three navigation environments: an initial navigation policy navigates well in the green portion of the path, but frequently behaves suboptimally in the red portion. Lifelong navigation aims to learn a complementary policy deployed in conjunction with the initial policy, which gradually eliminates the suboptimal behaviors in the current environment while not diminishing performance in previous environments. During deployment, the learned policy is mostly used in the red segments.

Conventional Navigation Classical navigation systems [5, 6, 7, 8] are designed to be applicable to a wide variety of environments, but they are usually static, operating under a fixed set of pre-specified hyper-parameters and therefore lacking the ability to improve with experience and adapt to a specific environment. Parameter Tuning is the current practice to address the aforementioned problems [9], which requires human experts’ intuition, experience, and trial-and-error. To reduce the reliance on expert knowledge, Xiao et al. [2] proposed to improve navigation for a given environment (defined as “context”) by tuning parameters through Behavior Cloning (BC) from teleoperated demonstration. In most cases, tuning requires human knowledge, either in the form of direct tuning or of navigation demonstrations. Furthermore, once tuned, the static navigation system lacks the ability to further improve with more experience or adapt to new environments. In contrast, the proposed lifelong navigation framework does not require human knowledge and can dynamically improve with more navigation experience when facing new environments.

Learning-based Navigation Data-driven machine learning techniques have also been widely applied to navigation problems [10, 11, 12, 13, 14, 15, 16, 17, 18]. As for physical robot navigation, learning approaches typically either imitate a conventional planner [19] or learn from trial-and-error using reinforcement learning [3]. While these learning methods enable improvement in a specific environment with increased navigation experience, if the agent were to be placed in multiple environments in a sequential fashion, which is common in real-world navigation, learning methods may not generalize well and can easily forget the past knowledge. From a lifelong learning perspective, Wyeth and Milford [20] studied continuous mapping for navigation and Wang et al. [21] improved generalization in vision-language navigation. Both methods focus on the problem of *where* to navigate instead of *how* to navigate. To the best of the authors’ knowledge, no existing work has tackled lifelong/continual learning of navigation behaviors across different navigation environments. We conjecture that unconstrained offboard computation resources, e.g., memory, power, and time, allow learning from an extensive body of training data pre-collected in different environments. However, for onboard resource-constrained robot platforms without pre-collected supervised data, learning how to navigate in new environments while not forgetting previous ones requires further research, which is the focus of this work.

Lifelong/Continual Supervised Learning Lifelong or continual learning studies the problem of learning in an ongoing fashion. One of the earliest attempts at lifelong learning originates from the robotics community [22]. Ring [23] provides the earliest introduction to continual learning in reinforcement learning problems. Recently, much progress has been made for continual learning with neural networks. There are mainly three categories of approaches: 1) use regularization to prevent the learned weights from deviating too much from the old weights [24, 25]; 2) train a generative model to recover old data for joint optimization [26]; and 3) adopt a dynamic network architecture for learning more tasks [27, 28]. Among the above approaches, the first approach applies to a fixed capacity network, which is often much more computationally efficient than training a generative model or adopting a dynamic network architecture. This computational efficiency is essential for learning onboard resource-constrained mobile robot platforms. Specifically, when a few past data points can be saved, Gradient Episodic Memory (GEM) [29] can be very efficient and powerful

(See Section 3). All these methods demonstrate success on continual image classification problems, but there remains much room for studying continual learning in other applications like in robotics, especially when supervised labels from human experts are not available a priori.

3 Background

In this section, we first present the notation we use in this work and the problem setup. We then introduce an underlying lifelong learning algorithm we use for our lifelong navigation framework. We define “lifelong navigation” in the sense of learning navigation with increasing experience, across environments, rather than in the literal sense, i.e. navigation over extended periods of time.

Notation and Problem Setup The high-level objective of lifelong navigation can be summarized as learning to navigate in a sequence of m environments $\{\mathcal{E}_i\}_{i=1}^m$.¹ In each of those environments, the robot aims at navigating from one fixed start point of the environment to another fixed goal point. We assume a fixed global planner (e.g. Dijkstra’s algorithm [30], A* [31] or D* [32]) generates a path connecting start and goal, and while navigating, the robot needs to produce motion commands which follow this global path, observe its kinodynamic constraints, and avoid obstacles. Whenever the agent advances to \mathcal{E}_k , it no longer has access to $\{\mathcal{E}_i\}_{i=1}^{k-1}$. Within the environment \mathcal{E}_k , the agent, at each time step t , computes a motion command $a_t \in \mathcal{A} \sim \pi_\theta(s_t)$, where $s_t \in \mathcal{S}$ is the agent’s state, π_θ is a policy parameterized by θ . After executing a_t , the agent advances to s_{t+1} and the process continues. During the learning phase, the agent will have a limited onboard memory size n , i.e. maximally n pairs of (s_t, a_t) can be stored at any moment. Once the agent has seen all m environments, its navigation performance will be evaluated on the same m environments.

Gradient Episodic Memory The key challenge of continual learning is so-called catastrophic forgetting, which means the agent forgets what it learned previously when adapting to a new environment. The phenomenon is especially prominent when feature-rich parametric models, i.e. neural networks, are used as the underlying learning module. To address catastrophic forgetting, we use Gradient Episodic Memory (GEM) [29] within our lifelong navigation paradigm described in Section 3. GEM is designed to solve the catastrophic forgetting problem by constraining the gradient of new updates to be only along directions that improve performance on previous tasks. More specifically, if the agent has already seen environments up to \mathcal{E}_k , GEM assumes the agent keeps a small memory buffer \mathcal{B} that stores a few data points \mathcal{M}_i from each of the previous environment $\{\mathcal{E}_i\}_{i < k}$, and optimizes the following objective

$$\min_{\theta_k} \ell(\pi_{\theta_k}, \mathcal{E}_k), \quad \text{s.t.} \quad \ell(\pi_{\theta_k}, \mathcal{M}_i) \leq \ell(\pi_{\theta_{k-1}}, \mathcal{M}_i), \quad \forall i < k, \quad (1)$$

where ℓ is the loss function, i.e. in the regression case, $\ell(\pi_\theta, X) = \mathbb{E}_{o, a \sim X} \|\pi_\theta(o) - a\|_2$. The above optimization problem is in general hard to solve. The key observation of GEM is that it is not necessary to store $\{\pi_{\theta_{k-1}}\}$ as long as at each optimization step the loss on previous tasks is not increasing. To approximately evaluate the loss increase on previous tasks, GEM further assumes the policy is locally linear, as is the case with small optimization steps, so that whether the loss on previous tasks will increase can be determined by the angle between the gradient on the current environment and the gradient from previous tasks. Specifically, the optimization problem becomes

$$\min_{\theta} \ell(\pi_\theta, \mathcal{E}_k), \quad \text{s.t.} \quad \left\langle \frac{\partial \ell(\pi_\theta, \mathcal{E}_k)}{\partial \theta}, \frac{\partial \ell(\pi_\theta, \mathcal{M}_i)}{\partial \theta} \right\rangle > 0, \quad \forall i < k. \quad (2)$$

In practice, to solve Equation (2), GEM uses stochastic gradient descent with a modified gradient. In particular, denote $g = \frac{\partial \ell(\pi_\theta, \mathcal{E}_k)}{\partial \theta}$ and $g_i = \frac{\partial \ell(\pi_\theta, \mathcal{M}_i)}{\partial \theta}$, $\forall i < k$. Then, GEM attempts to find the update direction \tilde{g} :

$$\tilde{g} = \underset{z}{\operatorname{argmin}} \|g - z\|_2, \quad \text{s.t.} \quad \langle z, g_i \rangle \geq 0, \quad \forall i < k. \quad (3)$$

The above optimization is already in a nice quadratic form, but the decision variable \tilde{g} has the same dimension as θ , which can be millions for deep architectures. Fortunately, its dual problem is only associated with $k - 1$ variables and can be efficiently solved by standard quadratic programming solvers. Formally, the dual problem of (3) is

$$\max_v v^T G^T G v + g^T G v \quad \text{s.t.} \quad v \geq 0,$$

¹Informally, we consider an environment to be a contiguous space in which a fixed navigation policy without any adaptation (e.g. parameter-tuning or re-learning) will achieve similar performance. It is generally characterized by the width of its passageways and the density of its obstacles.

where $G = -[g_1, g_2, \dots, g_{k-1}]$ is a matrix having $-g_i$ as its columns. As a result, the final $\tilde{g} = G^T v^* + g$ and the update rule is $\theta \leftarrow \theta - \alpha \tilde{g}$, where α is the learning rate. GEM has no requirement for dynamically expanding the parameter size and often requires very few exemplar data points from past experience to maintain the learned behavior. Therefore, GEM is particularly suitable for robot navigation tasks since mobile robots often have very limited onboard memory resource.

4 Lifelong Navigation

Intuitively, catastrophic forgetting is caused by the dilemma of learning new things and preserving old knowledge. In real-world navigation, it is unlikely that the agent needs to keep learning new things every second. The agent can often easily navigate in many places with classical approaches and only find it hard to navigate in particular scenarios (e.g. the green and red path segments in Figure 1). As a result, we focus the agent on learning from those difficult instances to reduce computation overhead and minimally influence its past knowledge. We would like the agent to be able to identify those “difficult” scenarios from its experience, i.e. in what particular state s does the agent generate sub-optimal motion commands. In addition, since we do not assume access to an expert to provide the ground truth motion commands for those difficult scenarios, the agent must keep sampling motion commands until it finds alternative better actions. When it eventually passes a difficult scenario, it should identify the cause of its success, i.e. a particular motion command a' that helped it navigate through the difficulty around s . Note that the motion command a' is still generated by the agent itself, but might originate from a different state s' near s (see Figure 2). Hence, by identifying the right (s', a') and learning from it, the agent can improve its navigational behavior around s . Finally, the learning from (s', a') should minimally affect what the agent has learned in the past. To summarize, we list the key components of our lifelong navigation:

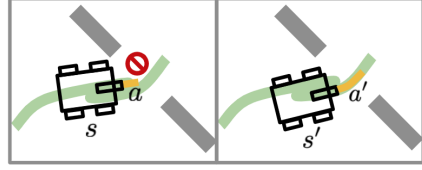


Figure 2: Identify the cause of success.

- An initial sampling-based navigation planner π_0 and a learnable policy π_θ , parameterized by θ . The two policies will be used in conjunction for lifelong navigation.
- A discriminator $D : \mathcal{S} \times \mathcal{A} \rightarrow \mathbb{R}$ that given a state $s \in \mathcal{S}$, evaluates how good an action $a \in \mathcal{A}$ is, to navigate the environment, i.e. larger $D(s, a)$ indicates a is a better action at s .
- A short-term memory buffer $\mathcal{B}_{\text{short}}$, acting as a streaming buffer, that stores the past T -step trajectory the agent has seen, i.e. $\mathcal{B}_{\text{short}} = \{s_j, a_j\}_{j=t-T}^t$.
- A per-environment buffer $\mathcal{B}_k : |\mathcal{B}_k| = n/k$ that stores the selected training data from environment \mathcal{E}_k . \mathcal{B}_k is updated using data from $\mathcal{B}_{\text{short}}$.
- A long-term memory buffer $\mathcal{B}_{\text{long}} : |\mathcal{B}_{\text{long}}| = n$ that stores the self-collected demonstrations for difficult scenarios in previous environments.
- An algorithm A_{correct} that given the past experience $\mathcal{B}_{\text{short}}$ and a sub-optimal behavior $(s, a) \in \mathcal{B}_{\text{short}}$,² finds $(s', a') \in \mathcal{B}_{\text{short}}$ that causes the agent to successfully pass s .
- A continual learning algorithm A_{cl} that updates the agent’s parameterized policy π_θ given the current environment buffer \mathcal{B}_k and the long-term memory $\mathcal{B}_{\text{long}}$.
- Methods $A_{\mathcal{B}_k}$ and $A_{\mathcal{B}_{\text{long}}}$ that update the training buffer \mathcal{B}_k and long-term memory buffer $\mathcal{B}_{\text{long}}$ to ensure the total memory resource is constrained.

With the above components, the agent will be manually³ placed at the fixed start locations of a sequence of m different environments, in each of which it navigates to the fixed goal, keeps identifying sub-optimal behaviors, and improves upon them, while preserving its past knowledge. The pipeline of lifelong navigation is summarized in Algorithm 1.

In Algorithm 1, the long-term and short-term memory buffer $\mathcal{B}_{\text{long}}$ and $\mathcal{B}_{\text{short}}$, and initial learnable policy π_θ are initialized in line 2. For each environment k (line 3), the buffer \mathcal{B}_k that is used to store the selected training data from \mathcal{E}_k is initialized in line 4. While navigating \mathcal{E}_k (line 5), when the agent progresses to a state s_t (line 6), it computes motion predictions from both π_0 and π_θ (line 7). In line 8, it executes the action with higher score computed from the discriminator D . In practice,

²Usually we pick the midpoint of the past T -step trajectory, i.e. $(s, a)_{\lfloor t-T/2 \rfloor}$

³It may be possible for the agent to automatically detect environment shift, but we leave that for future work.

Algorithm 1 Lifelong Navigation

```
1: Inputs:  $\pi_0, \pi_\theta, D, A_{\text{correct}}, A_{\text{cl}}, \mathcal{E}_{k=1}^m$ , and a threshold  $\eta$ 
2:  $\mathcal{B}_{\text{long}} \leftarrow \emptyset, \mathcal{B}_{\text{short}} \leftarrow \emptyset$ , and initialize  $\theta_0$  randomly
3: for environment  $k = 1 : m$  do
4:    $\mathcal{B}_k \leftarrow \emptyset$ 
5:   while navigating in environment  $\mathcal{E}_k$  ▷ Training experience of  $\mathcal{E}_k$ 
6:     progress to state  $s_t$ .
7:     generate motion commands  $a_0 \sim \pi_0(s_t), \hat{a} \sim \pi_{\theta_{k-1}}(s_t)$ 
8:     execute the action with higher score:  $a_t = \operatorname{argmax}_{a \in \{a_0, \hat{a}\}} D(s_t, a)$ 
9:     save the current step  $(s_t, a_t)$  to the streaming buffer  $\mathcal{B}_{\text{short}}$ 
10:    let  $p = \lfloor t - T/2 \rfloor$  and select  $(s_p, a_p) \in \mathcal{B}_{\text{short}}$ 
11:    if  $D(s_p, a_p) < \eta$  then ▷ Check if  $s_p$  is a state that has sub-optimal behavior
12:       $(s', a') = A_{\text{correct}}(s_p, \mathcal{B}_{\text{short}})$  ▷ Find the  $(s, a)$  pair that causes the robot to pass  $s_p$ 
13:      update  $\mathcal{B}_k$  with  $(s', a')$  using  $A_{\mathcal{B}_k}$ 
14:    end if
15:  end while
16:   $\theta_k \leftarrow A_{\text{cl}}(\pi_{\theta_{k-1}}, \mathcal{B}_k, \mathcal{B}_{\text{long}})$  ▷ Learn the difficult scenarios without forgetting
17:  Shrink  $\mathcal{B}_{\text{long}}$  to size  $(n_{\text{max}} - |\mathcal{B}_k|)$  using  $A_{\mathcal{B}_{\text{long}}}$ 
18:   $\mathcal{B}_{\text{long}} = \mathcal{B}_{\text{long}} \cup \mathcal{B}_k$ 
19: end for
```

we use the recovery behavior heuristics extracted from the DWA planner [9] as D as it naturally provides a good evaluation of navigational behavior (see Section 5 for details). In line 9, the agent saves the current step (s_t, a_t) to the short-term memory $\mathcal{B}_{\text{short}}$. Note that the size-constrained $\mathcal{B}_{\text{short}}$ will automatically remove the earliest step when its size goes beyond T . In line 10-14, the agent looks at the midpoint (s_p, a_p) of the short-term memory. If $D(s_p, a_p) < \eta$, i.e. a_p is sub-optimal at s_p , it then searches within the nearby experience $\mathcal{B}_{\text{short}}$ to find the state-action pair (s', a') that most likely causes the agent to pass s_p using A_{correct} . Intuitively, if we search within state-action pairs around (s_p, a_p) that have action scores above the threshold η , and find the state-action pair (s', a') that has the most similar state to s_p , then learning from (s', a') could potentially help the agent navigate from s_p . Formally, A_{correct} selects (s', a') according to

$$s' = \operatorname{argmax}_s \operatorname{sim}(s, s_p) \text{ s.t. } D(s, a) \geq \eta, \text{ where } (s, a) \sim \mathcal{B}_{\text{short}}, \quad (4)$$

where $\operatorname{sim}(\cdot, \cdot)$ measures how similar s is to s_p . The underlying assumption is that taking the same action in similar states should result in similar action scores. In other words, that similarity score indicates how confident we are that (s', a') can actually help the agent pass s_p , provided that $D(s', a') \geq \eta$. In our implementation, the state consists of raw sensor readings, such as lidar, and a local goal position, so the negative Euclidean distance $-||s' - s_p||_2$ is a reasonable measure of similarity. Note that although it is possible that within $\mathcal{B}_{\text{short}}$, no state-action pair has sufficiently similar state to s_p , learning from (s', a') is not detrimental to π_θ . In line 13, $A_{\mathcal{B}_k}$ attempts to add (s', a') to the training buffer \mathcal{B}_k . If \mathcal{B}_k is full, $A_{\mathcal{B}_k}$ will compare all the similarity scores and remove the least similar one. In line 16, the agent updates its knowledge with the current \mathcal{B}_k , using the continual learning algorithm A_{cl} , while preserving what it has learned before by considering $\mathcal{B}_{\text{long}}$. In particular, to continually update π_θ , we adopt the Gradient Episodic Memory (GEM) as A_{cl} . Specifically, we would like to solve

$$\theta_k = \operatorname{argmin}_\theta \ell(\pi_\theta, \mathcal{B}_k) \text{ s.t. } \left\langle \frac{\partial \ell(\pi_\theta, \mathcal{B}_k)}{\partial \theta}, \frac{\partial \ell(\pi_\theta, \mathcal{B}_i)}{\partial \theta} \right\rangle > 0, \forall i < k \text{ and } \mathcal{B}_{\text{long}} = \bigcup_{i < k} \mathcal{B}_i. \quad (5)$$

Here $\ell(\pi_\theta, \mathcal{B}) = \mathbb{E}_{(s,a) \in \mathcal{B}} ||a - \pi_\theta(s)||_2$, is the standard behavior cloning objective. The optimization in Equation (5) will then be solved with stochastic gradient descent using the same method shown in Equation (3). Finally, to accommodate the online memory budget, $A_{\mathcal{B}_{\text{long}}}$ shrinks $\mathcal{B}_{\text{long}}$ by removing entries with the lowest similarity score (line 17), appends the training experience from the current environment (line 18), and moves on to the next navigation environment.

5 Experiments

The proposed lifelong navigation framework is tested in simulated and physical experiments. We hypothesize that through lifelong navigation (1) navigation performance can improve as the robot

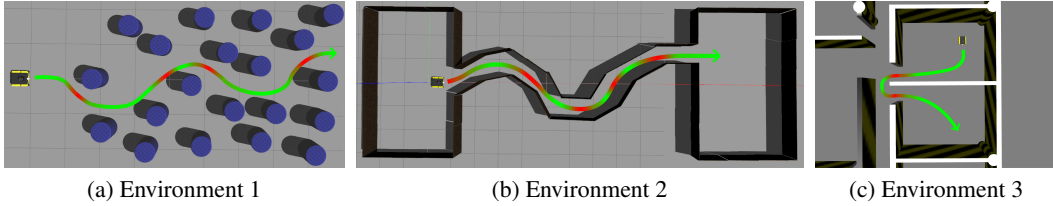


Figure 3: Simulated Navigation Environments: Green segments are primarily traversed using the initial policy π_0 , while red segments use the learned planner π_θ .

gathers more experience in an environment, and (2) navigation in new environments can be learned while not forgetting previous ones.

Robot Platform Clearpath Jackal, a four-wheeled differential-drive unmanned ground vehicle, is used for both simulated and physical experiments. The robot is equipped with a laser scanner to perceive surrounding obstacles and runs the basic Robot Operating System (ROS) `move_base` navigation stack. While the global planner is based on Dijkstra’s algorithm [30], the local planner uses DWA [6]. As mentioned in Section 3, we fix the global planner and improve the local DWA planner using the lifelong navigation framework. We include the local goal provided by the global planner as part of the state, along with LiDAR input. Based on the local DWA planner as an initial policy (π_0), lifelong navigation framework learns to complement this π_0 and improve navigation performance in multiple environments. As a sampling-based local planner, when DWA cannot find feasible motion, it starts recovery behavior, including rotation in place or backing up [9]. The lifelong navigation framework first aims at eliminating those sub-optimal behaviors by proposing alternative motions for a given navigation environment. Second, it allows the robot to adapt to new environments while still remembering previous ones.

The learning problem is formulated as finding a policy that maps from the current state s , which includes LiDAR input (720- and 2095-dimensional for simulated and physical experiments, respectively) and local goal $((x, y), 1\text{m away on the global path})$, to the action a , linear velocity v and angular velocity ω . In our implementation, the discriminator D prioritizes actions proposed by DWA, if they result in a steady forward motion ($v > 0.15\text{m/s}$). This choice of implementation is due to the fact that DWA with default parameters is a relatively conservative algorithm, which only produces steady forward motion when it thinks the motion is absolutely safe. The discriminator can be implemented differently given a different initial policy, e.g. a random exploration policy. If DWA fails to find feasible actions, i.e. the robot starts to execute recovery behaviors, the learned policy π_θ takes over. To assure safety, if the action from the learned policy is likely to cause a collision based on a forward simulation model, we revert back to DWA’s sub-optimal action.

In consideration of limited onboard resources, we implement a streaming buffer $\mathcal{B}_{\text{short}}$ as a regular queue to store 300 online streaming data points sequentially, and a separate training buffer \mathcal{B}_k as a priority queue to save valuable training data in the current environment. The size of $\mathcal{B}_k \cup \mathcal{B}_{\text{long}}$ is also constrained to 300. For every sub-optimal action generated by DWA at a certain state, i.e. the robot performs recovery behavior, we compute a similarity score between this state and all states in the streaming buffer with a successful action (L2-norm of the LiDAR reading difference). We update all data points of lower similarity score in the training buffer with those from the streaming buffer ($A_{\mathcal{B}_k}$). The onboard data memory overhead to implement the lifelong navigation framework is less than a total of 600 data points.

5.1 Simulated Experiments

The effect of lifelong navigation is first studied with extensive simulated trials. The simulated Jackal has a SICK LMS111 laser scanner onboard providing 270° 720-dimensional laser scan. The three simulated navigation environments are shown in Figure 3, where the robot navigates from a fixed start from one side of the environment to a fixed goal on the other side. In the simulated experiments, the robot is placed at its start location in each environment, and the corresponding learned policy π_θ to be tested is selected manually.

We use the initial policy π_0 to execute three trials in each of the three navigation environments to collect self-supervised training data. π_0 (DWA) can eventually navigate through, given sufficient time to recover, re-sample, and re-plan. To test in-environment learning improvement, training data of the given environment is divided into five segments and incrementally presented to the learner.

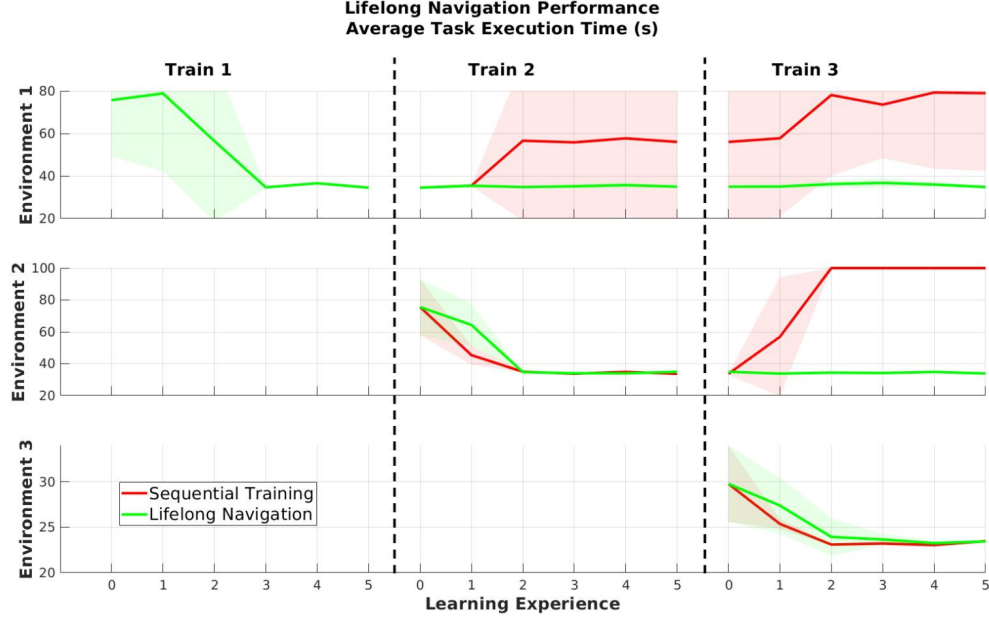


Figure 4: Simulation Results: Each subplot (row i , column j) shows navigation performance with respect to increasing experience, being trained using the j th and deployed in the i th environment.

For example, the first training buffer for learning is constructed from the first one-fifth of the robot’s experience, the second from the first two-fifths, etc. The last training buffer is from the entire experience. Note all these training buffers contain only 300 data points, who have the highest similarities to those states where the initial policy performs sub-optimally, given the presented navigation experience. Therefore, six incrementally learned navigation policies are produced, starting from the initial policy to the policy learned with a training buffer that has seen all three training trials. Then the robot starts to learn the next navigation environment. For cross-environment learning, we use Sequential Training and the proposed Lifelong Navigation. Sequential Training first uses the training buffer of environment 1. Starting with the final policy trained from environment 1, it sequentially trains on the training buffer of environment 2, before moving on to the training buffer of environment 3. In Lifelong Navigation, while training environment 2, it only uses 150 data points from training buffer 2 with the highest similarity score, and still keeps a memory of 150 data points with the highest similarity score from training buffer 1 to assure new gradient updates won’t increase the loss of environment 1. While training on environment 3, 100 data points with the highest similarity score for each environment are used, to avoid forgetting environment 1 and 2.

We implement a small neural network of three hidden layers with 64 hidden neurons each, to compute linear and angular velocity based on the LiDAR input and local goal. After training, we evaluate the navigation performance in terms of traversal time in the current and previous environments. Each policy is executed three times, resulting in a total of 198 evaluation trials. We report the mean and standard deviation of the performance in Figure 4. If the robot is not able to reach the goal, e.g. getting stuck, a penalty time of 100s is given. Within each environment, Lifelong Navigation is able to decrease traversal time with increasing learning experience. Across environments, Lifelong Navigation learns new environments with increasing data while avoids catastrophic forgetting of previous ones. Sequential Training can improve navigation performance of a given environment when being presented the data from that particular environment, in a faster way than Lifelong Navigation. However, navigation performance in previous environments deteriorates with increasing experience of the current environment. The catastrophic forgetting is apparent in the diverging red line (Sequential Training) from the green line (Lifelong Navigation). Note that the learned policies are used in conjunction with the initial policy.

5.2 Physical Experiments

Our lifelong navigation method is also implemented on a physical Jackal robot. In the physical experiments (Figure 1), we use the same setup, while all computation is done onboard the robot using an Intel Core i5-4570TE CPU. The physical Jackal has a Velodyne LiDAR, whose 3D point cloud

Table 1: Physical Robot Experimental Results

		DWA	Sequential Training	Lifelong Navigation	Individual Models
Env. 1	Time	38.36±1.69	39.11±6.45	28.32±1.85	30.17±0.97
	Rec./Col.	1.8/0	1.4/0.6	0/0	0/0
Env. 2	Mean	28.05±3.48	49.41±13.94	19.98±1.07	23.41±0.66
	Rec./Col.	1.4/0.2	1.25/0.8	0/0	0/0
Env. 3	Mean	39.80±6.39	21.12±1.17	21.80±1.51	21.12±1.17
	Rec./Col.	2.2/0.2	0/0	0/0	0/0

data is converted to 360° 2095-dimensional laser scan. We design the physical test environments such that the goal of one environment smoothly transitions to the start of the next. Therefore the robot can traverse through all three environments in one shot. For training, we manually label the current environment for the learner. During deployment, the robot uses only one π_θ for each traverse.

In the physical experiments, we compare our lifelong navigation framework with three baselines: DWA, Sequential Training, and Individual Models. Sequential Training and Lifelong Navigation are conducted in the same way as in the simulated experiments. In addition, Individual Models start with the final model of the last environment and then train a separate model using data from the current environment. These three individual models are applied to their corresponding environments separately. The Individual Models baseline does not use lifelong navigation and requires different models for each environment. It is expected to represent an upper-bound of navigation performance with additional resources (900 data points and three separate models). The individual model for environment 3 is also the final Sequential Training model. It is then applied to the first two environments after being sequentially trained on all three environments to see if catastrophic forgetting happens through Sequential Training on the physical robot. Training every model takes less than two minutes on the robot’s onboard CPU.

We deploy the trained models to navigate in the three environments. For each method, the robot navigates each environment five times, resulting in a total of 60 physical trials. Table 1 reports the mean execution time for each environment with standard deviation and average number of recovery behaviors (Rec.) and collisions (Col.). DWA exhibits the most recovery behaviors, because whenever the robot fails to sample a feasible motion, it starts recovery behavior. One collision happens in one of the environment 2 and 3 trials. Applying the model sequentially learned on environment 1, 2, and 3 causes catastrophic forgetting of the first two environments. It leads to longer execution time and higher standard deviation, with frequent recovery behaviors and collisions. Note that the Sequential Training model used for environment 3 is identical to the one used for Individual Models. Lifelong Navigation can successfully avoid catastrophic forgetting: it achieves a similar time to the Individual Models approach in environment 3, while, surprisingly, it outperforms Individual Models in environment 1 and 2 in terms of average time. One possible explanation is that the Lifelong Navigation model has good backward transfer ability after gathering more diverse experience. Utilizing extra training data and models specifically trained for each environment, the Individual Models approach is more stable (lowest standard deviation). (Anonymized video of representative trials of the four methods: <https://tinyurl.com/corl20lifelongnav>.)

6 Conclusion

In this paper, we propose and implement the first self-supervised lifelong learning framework for mobile robot navigation. Building upon an initial static sampling-based model predictive control policy, which does not improve with increasing navigation experience, the robot is able to self-identify sub-optimal actions, search for similar scenarios where good actions are performed, learn from those data, and improve navigation in a continual manner. Furthermore, in a multi-environment setting, the lifelong navigation framework is able to adapt to new environments, while not forgetting previous ones. Extensive simulated trials are performed to test the lifelong navigation’s in-environment and cross-environment learning capability. The entire lifelong navigation framework is also implemented and tested on limited computational resources onboard a physical robot and operates in real time without requiring any off board computation. One interesting future direction is to extend the current simple heuristic-based discriminator to a more general formulation, e.g. in terms of a value function. Then the discriminator will not depend on heuristics specific to the initial policy (DWA in our case). Another interesting direction is to investigate better methods to prioritize experience to update the online buffers with limited budget.

References

- [1] X. Xiao, J. Dufek, T. Woodbury, and R. Murphy. Uav assisted usv visual navigation for marine mass casualty incident response. In *2017 IEEE/RSJ International Conference on Intelligent Robots and Systems (IROS)*, pages 6105–6110. IEEE, 2017.
- [2] X. Xiao, B. Liu, G. Warnell, J. Fink, and P. Stone. Appld: Adaptive planner parameter learning from demonstration. *IEEE Robotics and Automation Letters*, 5(3):4541–4547, 2020.
- [3] G. Kahn, A. Villafior, B. Ding, P. Abbeel, and S. Levine. Self-supervised deep reinforcement learning with generalized computation graphs for robot navigation. In *2018 IEEE International Conference on Robotics and Automation (ICRA)*, pages 1–8. IEEE, 2018.
- [4] R. M. French. Catastrophic forgetting in connectionist networks. *Trends in cognitive sciences*, 3(4):128–135, 1999.
- [5] S. Quinlan and O. Khatib. Elastic bands: Connecting path planning and control. In *[1993] Proceedings IEEE International Conference on Robotics and Automation*, pages 802–807. IEEE, 1993.
- [6] D. Fox, W. Burgard, and S. Thrun. The dynamic window approach to collision avoidance. *IEEE Robotics & Automation Magazine*, 4(1):23–33, 1997.
- [7] L. E. Kavraki, P. Svestka, J.-C. Latombe, and M. H. Overmars. Probabilistic roadmaps for path planning in high-dimensional configuration spaces. *IEEE Transactions on Robotics and Automation*, 12(4):566–580, 1996.
- [8] J. J. Kuffner and S. M. LaValle. Rrt-connect: An efficient approach to single-query path planning. In *Proceedings 2000 ICRA. Millennium Conference. IEEE International Conference on Robotics and Automation. Symposia Proceedings (Cat. No. 00CH37065)*, volume 2, pages 995–1001. IEEE, 2000.
- [9] K. Zheng. Ros navigation tuning guide. *arXiv preprint arXiv:1706.09068*, 2017.
- [10] M. Pfeiffer, S. Shukla, M. Turchetta, C. Cadena, A. Krause, R. Siegwart, and J. Nieto. Re-inforced imitation: Sample efficient deep reinforcement learning for mapless navigation by leveraging prior demonstrations. *IEEE Robotics and Automation Letters*, 3(4):4423–4430, 2018.
- [11] L. Tai, G. Paolo, and M. Liu. Virtual-to-real deep reinforcement learning: Continuous control of mobile robots for mapless navigation. In *2017 IEEE/RSJ International Conference on Intelligent Robots and Systems (IROS)*, pages 31–36. IEEE, 2017.
- [12] J. Zeng, R. Ju, L. Qin, Y. Hu, Q. Yin, and C. Hu. Navigation in unknown dynamic environments based on deep reinforcement learning. *Sensors*, 19(18):3837, 2019.
- [13] Y. Wang, H. He, and C. Sun. Learning to navigate through complex dynamic environment with modular deep reinforcement learning. *IEEE Transactions on Games*, 10(4):400–412, 2018.
- [14] L. Xie, S. Wang, S. Rosa, A. Markham, and N. Trigoni. Learning with training wheels: speeding up training with a simple controller for deep reinforcement learning. In *2018 IEEE International Conference on Robotics and Automation (ICRA)*, pages 6276–6283. IEEE, 2018.
- [15] H.-T. L. Chiang, A. Faust, M. Fiser, and A. Francis. Learning navigation behaviors end-to-end with autorl. *IEEE Robotics and Automation Letters*, 4(2):2007–2014, 2019.
- [16] W. Gao, D. Hsu, W. S. Lee, S. Shen, and K. Subramanian. Intention-net: Integrating planning and deep learning for goal-directed autonomous navigation. *arXiv preprint arXiv:1710.05627*, 2017.
- [17] Y. Zhu, R. Mottaghi, E. Kolve, J. J. Lim, A. Gupta, L. Fei-Fei, and A. Farhadi. Target-driven visual navigation in indoor scenes using deep reinforcement learning. In *2017 IEEE international conference on robotics and automation (ICRA)*, pages 3357–3364. IEEE, 2017.

- [18] Y. Wang, B. Liu, J. Wu, Y. Zhu, S. S. Du, L. Fei-Fei, and J. B. Tenenbaum. Dual sequential monte carlo: Tunneling filtering and planning in continuous pomdps. *arXiv preprint arXiv:1909.13003*, 2019.
- [19] M. Pfeiffer, M. Schaeuble, J. Nieto, R. Siegwart, and C. Cadena. From perception to decision: A data-driven approach to end-to-end motion planning for autonomous ground robots. In *2017 IEEE International Conference on Robotics and Automation (ICRA)*, pages 1527–1533. IEEE, 2017.
- [20] G. Wyeth and M. Milford. Towards lifelong navigation and mapping in an office environment. In *Robotics Research*, pages 589–603. Springer, 2011.
- [21] X. Wang, Q. Huang, A. Celikyilmaz, J. Gao, D. Shen, Y.-F. Wang, W. Y. Wang, and L. Zhang. Reinforced cross-modal matching and self-supervised imitation learning for vision-language navigation. In *Proceedings of the IEEE Conference on Computer Vision and Pattern Recognition*, pages 6629–6638, 2019.
- [22] S. Thrun and T. M. Mitchell. Lifelong robot learning. *Robotics and autonomous systems*, 15(1-2):25–46, 1995.
- [23] M. B. Ring. *Continual learning in reinforcement environments*. PhD thesis, University of Texas at Austin Austin, Texas 78712, 1994.
- [24] J. Kirkpatrick, R. Pascanu, N. Rabinowitz, J. Veness, G. Desjardins, A. A. Rusu, K. Milan, J. Quan, T. Ramalho, A. Grabska-Barwinska, et al. Overcoming catastrophic forgetting in neural networks. *Proceedings of the national academy of sciences*, 114(13):3521–3526, 2017.
- [25] F. Zenke, B. Poole, and S. Ganguli. Continual learning through synaptic intelligence. *Proceedings of machine learning research*, 70:3987, 2017.
- [26] H. Shin, J. K. Lee, J. Kim, and J. Kim. Continual learning with deep generative replay. In *Advances in Neural Information Processing Systems*, pages 2990–2999, 2017.
- [27] A. A. Rusu, N. C. Rabinowitz, G. Desjardins, H. Soyer, J. Kirkpatrick, K. Kavukcuoglu, R. Pascanu, and R. Hadsell. Progressive neural networks. *arXiv preprint arXiv:1606.04671*, 2016.
- [28] J. Yoon, E. Yang, J. Lee, and S. J. Hwang. Lifelong learning with dynamically expandable networks. *arXiv preprint arXiv:1708.01547*, 2017.
- [29] D. Lopez-Paz and M. Ranzato. Gradient episodic memory for continual learning. In *Advances in neural information processing systems*, pages 6467–6476, 2017.
- [30] E. W. Dijkstra. A note on two problems in connexion with graphs. *Numerische mathematik*, 1(1):269–271, 1959.
- [31] P. Hart, N. Nilsson, and B. Raphael. A formal basis for the heuristic determination of minimum cost paths. *IEEE Transactions on Systems Science and Cybernetics*, 4(2):100–107, 1968. doi: 10.1109/tssc.1968.300136. URL <https://doi.org/10.1109/tssc.1968.300136>.
- [32] D. Ferguson and A. Stentz. Using interpolation to improve path planning: The field d* algorithm. *Journal of Field Robotics*, 23(2):79–101, 2006.