

FADACS: A Few-Shot Adversarial Domain Adaptation Architecture for Context-Aware Parking Availability Sensing

Wei Shao*, Sichen Zhao*, Zhen Zhang, Shiyu Wang, Mohammad Saiedur Rahaman, Andy Song, Flora D. Salim
School of Computing Technologies
RMIT University
Melbourne, VIC, Australia
[firstname.lastname]@rmit.edu.au

Abstract—Existing research on parking availability sensing mainly relies on extensive contextual and historical information. In practice, the availability of such information is a challenge as it requires continuous collection of sensory signals. In this study, we design an end-to-end transfer learning framework for parking availability sensing to predict parking occupancy in areas in which the parking data is insufficient to feed into data-hungry models. This framework overcomes two main challenges: 1) many real-world cases cannot provide enough data for most existing data-driven models, and 2) it is difficult to merge sensor data and heterogeneous contextual information due to the differing urban fabric and spatial characteristics. Our work adopts a widely-used concept, adversarial domain adaptation, to predict the parking occupancy in an area without abundant sensor data by leveraging data from other areas with similar features. In this paper, we utilise more than 35 million parking data records from sensors placed in two different cities, one a city centre and the other a coastal tourist town. We also utilise heterogeneous spatio-temporal contextual information from external resources, including weather and points of interest. We quantify the strength of our proposed framework in different cases and compare it to the existing data-driven approaches. The results show that the proposed framework is comparable to existing state-of-the-art methods and also provide some valuable insights on parking availability prediction.

Index Terms—transfer learning, parking availability, sensor network, transportation

I. INTRODUCTION

Parking availability sensing plays a vital role in urban planning and city management [1]. According to a recent study, drivers spend more than 100,000 hours per year looking for parking slots in US [2]. Moreover, seeking available parking can lead to severe traffic congestion and air pollution [3]. However, effective parking availability sensing can help drivers find a vacant parking spot. For example, drivers are likely to find a vacant parking slot if they know of parking availability ahead of time and choose a destination with low parking occupancy. This also helps governments to take appropriate measures based on understanding the utilisation of parking facilities, and provide more on-street parking lots in areas with high parking demand.

Parking dynamics have been studied in many research domains. In recent times, two types of sensing systems, explicit and implicit, have been used to infer parking availability in cities. The explicit sensing systems take a direct approach to measuring parking occupancy through physical sensors such as underground sensors, RFID sensors, and monitoring cameras. In contrast, implicit sensing systems use an indirect approach to measure parking occupancy, e.g., through the sensing of contextual information such as weather, the number of restaurants and office buildings nearby, and density of public transportation stops [4].

Most existing data-driven solutions rely heavily on long-term and historical data which is not always available in real-world scenarios [5]. In recent times, several works have leveraged transfer learning techniques to estimate the traffic in areas without much historical data [6], [7]. However, domain shift and unsupervised learning remain as two main challenges in these studies. Another common challenge is that most existing works focus on temporal dependency of the contextual information and parking records. However, spatial dependency also plays a key role in parking occupancy, because the status of a parking slot is highly correlated with nearby parking slots. For example, drivers tend to park in a spacious space rather than a narrow space since small parking spaces are more likely to be difficult to park in. Also, low occupancy areas are preferred because of Nash equilibrium [8]. Therefore, consideration of both spatial and temporal dependency is essential to parking occupancy prediction.

Adding to the above challenges is the highly diverse feature space in the source and the target domains when the sensor data are collected from different cities. This paper, in particular, addresses a challenge that is often present when sensors in different cities are deployed by local authorities and the data are collected by different agencies, capturing local contextual information that is pertinent to the local urban fabrics with their specific characteristics. In this study, the source city is the city centre of an Australian state’s capital with its Central Business Districts (CBD) areas, and the target city is a small coastal town mainly populated by retirees and is very popular with tourists. Hence, the parking patterns across

*Equal contribution

the two regions are highly diverse and may not be directly transferable.

To overcome the challenges of integration of spatial dependency and temporal dependency and shared features extraction, we designed a domain adaptation architecture called FADACS, which can learn parking occupancy patterns without much historical parking data by utilising contextual sensor and parking sensor data from other areas. We adapted the idea from the computer vision area [9] and incorporated with meta-sensing technologies. Specifically, we propose a generative adversarial convolutional-networks long short-term memory model for parking occupancy prediction by combining the generating ability of generative adversarial networks (GAN) and the spatio-temporal forecasting ability of convolutional long short-term memory (ConvLSTM). Compared to existing transfer learning models [7], GAN-based transfer learning can easily learn the shared features of the source domain (where historical data is available and rich) and the target domain (where we would like to predict parking occupancy with no historical parking data) using the adversarial learning mechanism, and it does not need historical data from the target area. Additionally, the ConvLSTM model applies the convolution operations on the spatial domain and recurrent layers to the temporal domain [7]. We embed such a model into our adversarial learning framework and test it on two different real-world parking datasets with contextual information. The experimental results show that our proposed model is better than other existing transfer learning models for most cases. We also show that the contextual information has a significant influence on the prediction accuracy. In particular, the contributions of this paper are as follows:

- To the best of our knowledge, we are the first to propose a GAN-based spatio-temporal transfer learning framework to predict parking occupancy in areas without historical parking records by utilising parking data from other areas and contextual information. We compare our proposed model with traditional transfer learning models which only take temporal information into consideration and state-of-the-art models such as ConvLSTM, which considers both spatial and temporal information but only uses parameter transferring approach to learn the distribution from the source domain. The experiments validate that our work, which incorporates both spatial information and temporal information and leverages the GAN-based transfer learning framework, outperforms other works in most scenarios.
- We conduct an in-depth analysis of contextual factors that have potential influence on parking occupancy in different regions. We conducted the quantitative investigation on parking sensing by both implicit and explicit methods, and discovered insights on the contextual factors that have potentially influence parking occupancy.

II. RELATED WORK

Parking prediction: Many methods are appropriate in parking availability prediction, which can be treated as a

time-series issues. Yu *et al.* [10] verified the effectiveness of real-time parking availability prediction using a time-series model. They established a variant of the autoregressive integrated moving average (ARIMA) model to predict remaining berths in an underground parking lot at Xinjiekou in Nanjing, China. Except the linear methods, Chu *et al.* [11] adopted the backpropagation neural network (BPNN) model proposed by Havaluddin *et al.* [12] on available parking spaces data collected in Xi'an, China. BPNN makes a nonlinear mapping between inputs and outputs, and the results show that it can generate effective predictions for parking lots with different capacities. Shao *et al.* [13] further utilised a large real-world parking spaces dataset from Melbourne, Australia and trained a long short-term memory (LSTM) model on that dataset.

Domain adaptation: Most of the machine learning models assume that the overall of training and test data are IID (independent and identical distributed), which is not always the case in the real world [14]. One major drawback is that test data which comes from a shifted distribution mostly leads to an unexpected performance drop. Except for the traditional approach, which is to build a new model and re-train that model, transfer learning is widely used to overcome this problem due to its better performance and efficiency. Transfer learning enables us to apply knowledge from the source domain upfront and to a new, related data or target domain.

Pan and Yang [14] considered transductive transfer learning as similar to domain adaptation, which has the ability to transfer knowledge from a labelled source domain to an unlabelled target domain. Generative Adversarial Networks (GANs) [15] since 2014 have become one of the hottest concepts in the field of artificial intelligence. Ganin *et al.* [16] first added an adversarial mechanism to domain adaptation and proposed a new framework called DANN (Domain-Adversarial Neural Network). The objective of this method was to generate features that contribute to classification the most while making the discriminator unable to determine the source of the samples. In addition to mapping source and target domain into the same feature space, fine-tuning is another area of transfer learning, which is a process of reusing the training model in a second similar task and is also a simple method of transferring knowledge. Yosinski *et al.* [17] first demonstrated the transferability of features from a neural network. Since then, fine-tuning has been widely used in multiple areas. Google BERT [18] is considered as a milestone in NLP, which comprises a pre-training stage and a fine-tuning stage. Similarly, to detect pathological brain in magnetic resonance images (MRI), the authors of [19] achieved higher performance by using parameter-transfer learning based on a pre-trained AlexNet model. Besides improved performance and reduced training time, another advantage of fine-tuning is that it can counter the over-fitting problem that usually occurs on small datasets. Facing a 'cold-start' problem on expanding a market into a new city, Guo *et al.* [20] devised a new framework, called CityTransfer, which could learn inter-city and intra-city knowledge, based on collaborative filtering.

One of the latest works applying few-shot learning technique to the area of sensing was proposed by Gong *et al.* [21] who used a transfer learning technique to learn user behaviours with only a few samples, although they did not apply the model to spatio-temporal data and contextual information.

In this paper, due to the lack of historical data on the target domain, we chose to approach the problem with domain adaptation, allowing the transfer of knowledge from the source domain to the target domain.

III. DATA

The two cities that were investigated in this research are the City of Melbourne and the town of Rye, both are in the state of Victoria, Australia. Melbourne is the capital city of Victoria. The municipality of Melbourne, with an estimated of 178,955 residents [22], has nearly 1 million people on average per day, visiting the municipality for work, education, travel or tourism [23]. On the other hand, Rye is a small coastal town, part of the Mornington Peninsula Shire municipality. Rye had a population of approximately 8,416 in the 2016 census and is located about 100 km from the City of Melbourne. The Mornington Peninsula Shire hosts about 7.5 million visitors per year [24], about 50% of those would visit Rye as one of their destinations, requiring parking spots, as driving is the main mode of transport to get into these coastal areas. Therefore, the major datasets in this paper include parking sensor data, Point of Interest (POI) data, weather data, and geographical data. All the datasets used in this system come from the following platforms: the City of Melbourne Open Data [25], Time and Date AS [26], Google Maps API, and a proprietary Mornington Peninsula Shire data platform.

A. Melbourne On-street Parking Data

Parking relative data is from the City of Melbourne Open Data [25]. We use the following data sets:

- On-street Car Parking Sensor Data 2017
- On-street Parking Bays
- On-street Parking Bay Sensors

In this section, we will use the names Parking Sensor Data, Polygon Data and Location Data to represent each of the above datasets.

1) *Parking Sensor Data*: The Parking Sensor Data has 35.9 million records of 2017 on-street car parkings in Melbourne, containing 35 areas, 5044 sensor devices and 4695 parking slots. The numbers of the sensor devices and parking slots do not match up because if a sensor device needs to be removed by a fault, low battery or to upgrade the firmware, then a new sensor device with a different ID will replace the old one. In addition, Open Data indicated that these are streaming data. Therefore, regardless of whether the parking slot is occupied, each sensor runs for the whole day and continuously generates records. If the parking slot is occupied, the corresponding sensor will record the arrival time and departure time. Otherwise, during some periods, the sensor will automatically record the times and label it as non-occupied. Additionally, each midnight all sensors will upload

their data and restart recording. The detailed format of the Parking Sensor Data is shown in Table I.

2) *Polygon Data*: There are 24,074 records in this dataset, including all parking slots in the Melbourne area. Each record contains a series of locations that define the actual boundary of a parking slot. Although each polygon has its unique parking bay ID, only a small portion of them have a built-in sensor with a street marker ID that can link to the parking data mentioned above.

3) *Location Data*: Since the polygon data contains the boundary of all parking slots regardless of whether they have dedicated sensor. In this paper, we also used another data called Location Data that contains a single longitude-latitude tuple for each parking slot which can eliminate ambiguous distance calculation. According to the recommendation from the City of Melbourne Open Data Platform [25], Location data and Polygon data should be supplemented with Street Marker ID.

B. Rye Data

This data was collected by the Mornington Peninsula Shire, which includes 179,288 records across 527 devices in Rye, Victoria. The time range of this data is from 17th Nov 2019 to 20th Feb 2020 and spatially spread over 7 sectors. Details can also be found in Table I, and an example of the status for those parking slots is shown in Fig 1.

C. Point of Interest Data

The Point of Interest (POI) data of Melbourne came from the City of Melbourne's Open Data Platform [25] under project CLUE (Census of Land Use and Employment). It records comprehensive information about land use and is updated frequently. We chose three sub-datasets that cover most of the possible POI categories that relate to parking prediction:

- Bars and pubs, with patron capacity [27]
- Cafes and restaurants, with seating capacity [28]
- Landmarks and places of interest, including schools, theatres, health services, sports facilities, places of worship, galleries and museums [29]

1) *Bar and Cafe Data*: The first two datasets record all business establishments for pubs, bars, cafes and restaurants. The data collection of this part starts in 2002 and is updated annually. We combined them due to their similar structure. After filtering out the data in 2017, we got 263 and 3563 records, respectively. Each record contains the trading name for that business establishment, a street address and a coordinate which can be pinned on a map.

2) *Landmarks and places of interest*: The structure of the last dataset, landmarks and places of interest, is different from the other two, and only has 242 records with coordinate information and theme. There are 49 themes, such as hostel, cinema, library and casino.

TABLE I: Comparison of the Format for Both Parking Datasets

Column	Dataset		Description
	Melbourne	Rye	
Device Id	✓	✓	The unique ID for the parking sensors
Arrival Time	✓	✓	Date and time that sensor detected a vehicle located over it
Departure Time	✓	✓	Date and time that sensor detected a vehicle no longer located over it
Duration	✓	✓	Time difference between arrival time and departure time events, measured in seconds
Overstay Duration	×	✓	Time that a vehicle overstay, measured in seconds
In Violation	✓	×	Boolean value, indicate whether the parking event is violation or not
Street Name	✓	✓	Name for the street of sector that a sensor locates
Street Id	✓	×	A unique ID for streets
Street Marker	✓	×	A unique ID for each parking slot
Device Name	×	✓	Name for each device
Sign/Restriction	✓	✓	Parking rule/sign in effect at the time of the parking event
Longitude	✓ (via Location Data)	✓	The longitude of the parking sensor
Latitude	✓ (via Location Data)	✓	The latitude of the parking sensor

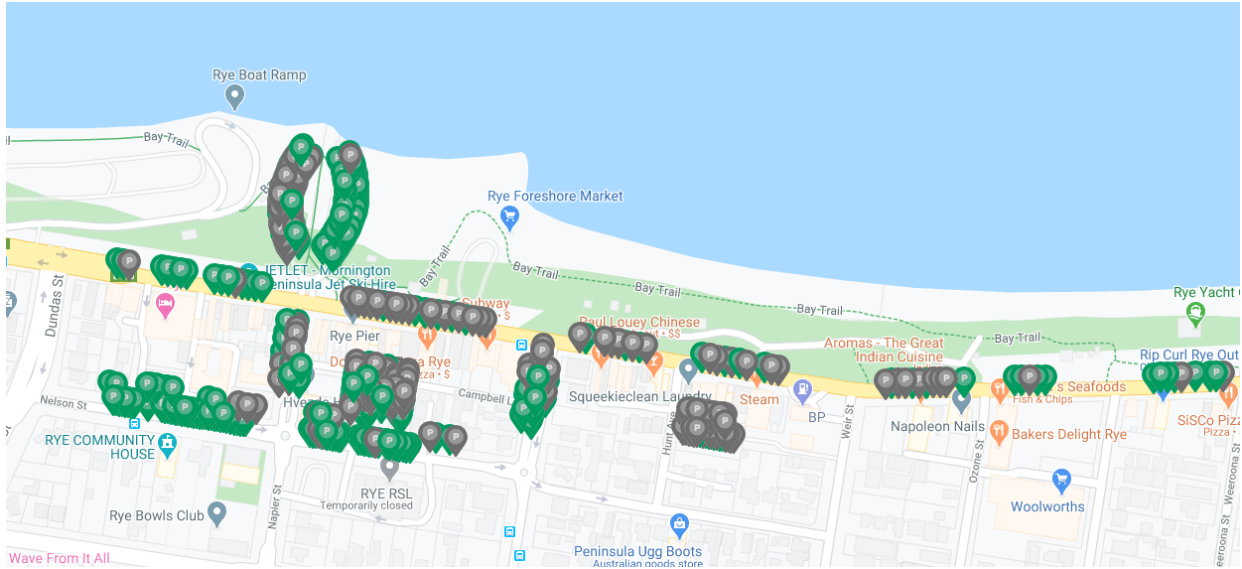


Fig. 1: The location and status example of parking slots located in Rye. Green indicates available slots while grey stands for slots that are currently occupied.

D. Weather Data

Weather data from the two locations were collected from Time and Date AS [26]. We gathered the weather data for Melbourne and Mornington according to the time range of the data we gathered the two locations. Detailed columns used in this paper are shown below:

- Time: The specific time with the weather information
- Temp: The temperature in Celsius scale
- Wind: The wind speed measured in km per hour
- Barometer: The barometer in millibars

IV. DATA PRE-PROCESSING

A. Matching the Parking Slot with Location

The first step in pre-processing is to match each parking slot with the correct location coordinate. We decided to

use the Street Marker ID as the primary key for matching since the Device ID of a parking slot could be changed. For parking slots in the Melbourne area, we joined the three aforementioned files on the StreetMarker column. If the location coordinate was missing for a parking slot, it was filled with the centre of its polygon. To ensure the validity of this method, we checked to ensure that all existing location values fall into their corresponding polygon boundaries. For parking slots in the Mornington Peninsula, there was no need for this step since all slots have a corresponding location coordinate.

B. Parking Slot Area Grouping

In this paper, instead of the individual parking slot, we used parking lots as the base unit in our experiments. A parking lot is defined as a cluster of parking slots that fall into the

same locality and share the same parking restriction rules [30], [31]. The size of a parking lot is relatively small. We used this particular setup because the data collected directly from the sensor is too noisy. Cleaning the data and grouping them together while keeping a relatively small lot size, allow us to mitigate the possible interference coming from the raw data. More details will be discussed in Section IV-C. We switch the objective of the model from predicting whether a given parking slot is occupied or not at a certain time step to the occupancy rate of a group of parking slots. Since the status of a single parking slot is noisy, this approach simplifies the problem while still maintaining the original goal of parking availability sensing.

1) *Melbourne Data*: Since each parking lot was considered the base unit for later stages, we needed to ensure that a consistent parking rule is shared within each lot. Due to reasons such as construction, the rules could change during the study period. The parking rules for October, November and December 2017 were replaced with whole-year rules. We then create an initial grouping which groups those spatially connected slots according to their polygon boundaries. However, this initial grouping result which used only the geometric information still needed improvement. As shown in Fig. 2a, some of the parking slots are not under the same parking lot, even though they are close to each other and have the same parking restriction. Based on this finding, we performed the grouping operation based on three criteria: connection, distance and rules. Spatially connected slots were clustered into the same lot. For those that are not connected, if they had the same parking restriction and the distance between them was under a threshold, they were also put into the same lot. To calculate this threshold, we selected a specific area and set the value as the sum of the mean connection distance and 1.5 times its standard deviation. The example grouping result is shown in Fig. 2b, and we clustered all 4192 parking slots in the Melbourne data into 912 separate parking lots.

2) *Rye Data*: It was much simpler to cluster parking slots for the Rye dataset. Although there is no polygon information in that dataset, each parking slot in the Rye parking dataset has a coordinate with consistent parking restriction information. We first grouped the data by sector and rule information to reduce complexity. For each group in the same sector with the same rule, we checked the distance between two neighbour groups. If the distance was smaller than the threshold that we use in the Melbourne dataset, we combined them to get a larger group.

C. Occupancy Rate Calculation

In order to extract the occupancy of a parking lot at a given time, we removed irrelevant records showing no vehicle present or belonging to one of the following anomalies:

- DurationSeconds is non-positive, which is usually caused by a faulty sensor;
- ArrivalTime and DepartureTime are both at exactly midnight;
- DepartureTime is past the midnight of the ArrivalTime;

TABLE II: Detailed Description of Contextual Features.

Feature Name	Description	Feature Type
Num of open poi 1.0	Number of Open POIs within 1.0 km nearby	POI
Num of open poi 0.5	Number of Open POIs within 0.5 km nearby	POI
Num of poi 1.0	Number of POIs within 1.0 km nearby	POI
Num of poi 0.5	Number of POIs within 0.5 km nearby	POI
Min dis 1.0	The shortest distance of POIs nearby within 1.0 km	POI
Min dis 0.5	The shortest distance of POIs nearby within 0.5 km	POI
Day of week	The ordinal of the day in the whole week	date-time
Day of month	The ordinal of the month in the whole year	date-time
Hour	The hour of the day	date-time
Parking availability	Whether the parking lot is currently available	availability
Temperature	The temperature in degree Celsius	Weather
Wind	The wind speed	Weather
Barometer	The barometer value	Weather
Humidity	The humidity value	Weather

- Records overlapping with other records, which could be caused by other unexpected interference.

This is a fairly important cleaning process step, since over half of the parking data was corrupted under these definitions and needed to be eliminated. Then, we sliced the data every 1 and 5 minutes and calculated the occupancy of each parking lot at that time. The occupancy rate Oc_l^t is represented by a real value from 0 to 1 which indicates the proportion of slot was occupied in any given lot $l \in \{L\}$ at timestamp t . For example, if there is a parking lot l that contains ten slots and at timestamp t , 5 of them are occupied, the occupancy rate $Oc_l^t = 5/10 = 0.5$.

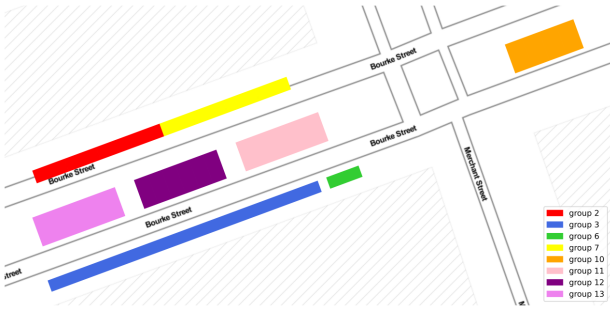
D. Contextual Features

Based on the POI and Weather dataset that we collected, we calculate a series of contextual features shown in Table II.

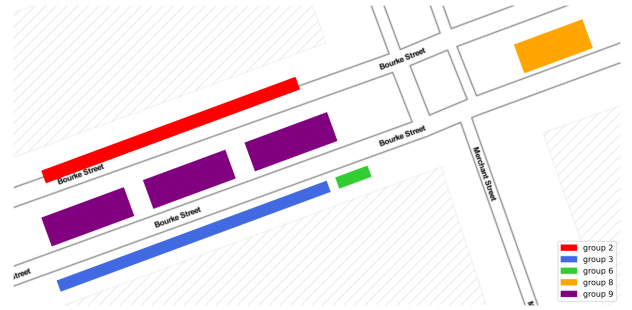
For the Point Of Interest features, we consider that the total number of POIs and the number of opening POIs within a given distance may have a higher impact on the occupancy of parking lots, since if there are many restaurants around a parking lot, this lot should be more popular during mealtime and have a lower occupancy rate at other periods.

There are a total of 4068 POIs in Melbourne after aggregating all three aforementioned datasets. To crawl the opening hours for all these places, we used two Google Maps APIs: Place Search and Place Details. The former provides a place_id for each place which is used for searching the details in the latter. We crawl the opening hours for POIs in both Melbourne and Rye, and we got results for a total of 50 POIs within eight different sub-categories.

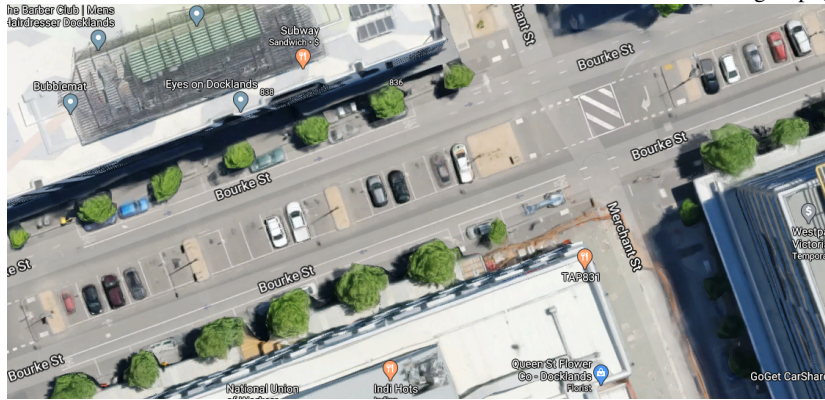
For a given parking lot at a specific date-time, we first calculated the distance between all POIs and this parking lot, then we extract the features based on the opening info retrieved



(a) Clusters connection only. This is one small sample of parking slots in the Docklands area. Each rectangle represents a parking slot. Group 2 (red) and Group 7 (yellow) are close to each other and have the same parking rule, but are not in the same group.



(b) Clusters distance and rules. If the distance of two parking slots is within the given threshold and they have the same parking rules, they are in the same group. The original Group 2 and Group 7 are now in the same group (red), and group 11, 12 and 13 are in the same group (purple).



(c) The same area in Google Satellite Map

Fig. 2: A Sample of Parking Slot Clusters in Melbourne CBD

in the former stage. We also record its minimum distance to an opening or any POI.

After the extraction, we applied an ANOVA (Analysis of variance) test on both datasets. The ANOVA test [32] is widely used as a statistical hypothesis testing methods. The result is statistically significant when the null hypothesis is rejected (the p-value is lower than a pre-set threshold). As shown in Tables III and IV, the Pearson Correlation Coefficient is higher when there is a statistically significant correlation. Surprisingly, some contextual features have a opposite correlation with prediction occupancy in Melbourne CBD dataset and Rye dataset. For example, humidity has a negative correlation with parking occupancy in Melbourne city but has a positive correlation in the Rye area. This reflects the possible shift in the data distributions of those two datasets, hence proving the need to introduce a domain adaptation method in this situation.

V. FADACS ARCHITECTURE

The traditional transfer learning method uses a kind of fine-tuning, which first loads a pre-trained parameter from other tasks and then re-trains them on the new domain/task. However, one issue that needs to be faced in real-world usage is that most tasks have little or no historical data. According to [16], Tzeng *et al.* [9] proposed a general architecture for adversarial domain adaptation named Adversarial Discriminative

TABLE III: ANOVA Test Results of Data from Melbourne City in Feb 2017

Features	Pearson Correlation Coefficient	F Value	p-Value	Type
Num of open poi 1.0	0.34	51742.63	0	POI
Num of open poi 0.5	0.33	48513.95	0	POI
Num of poi 1.0	0.05	1149.31	1.48e-251	POI
Num of poi 0.5	0.09	3356.62	0	POI
Min dis 1.0	-0.04	570.99	4.22e-126	POI
Min dis 0.5	-0.04	570.99	4.22e-126	POI
Day of week	0.07	2063.57	0	date-time
Day of month	0.01	78.61	7.60e-19	date-time
Hour	0.16	9896.81	0	date-time
Parking availability	0.02	108.92	1.70e-25	availability
Temperature	0.23	21622.33	0	Weather
Wind	0.13	6871.60	0	Weather
Barometer	-0.01	22.81	1.79e-06	Weather
Humidity	-0.25	26409.49	0	Weather

Domain Adaption (ADDA). Their framework using in ADDA combines a discriminative model, untied weight sharing and GAN loss together, which shows promising performance on

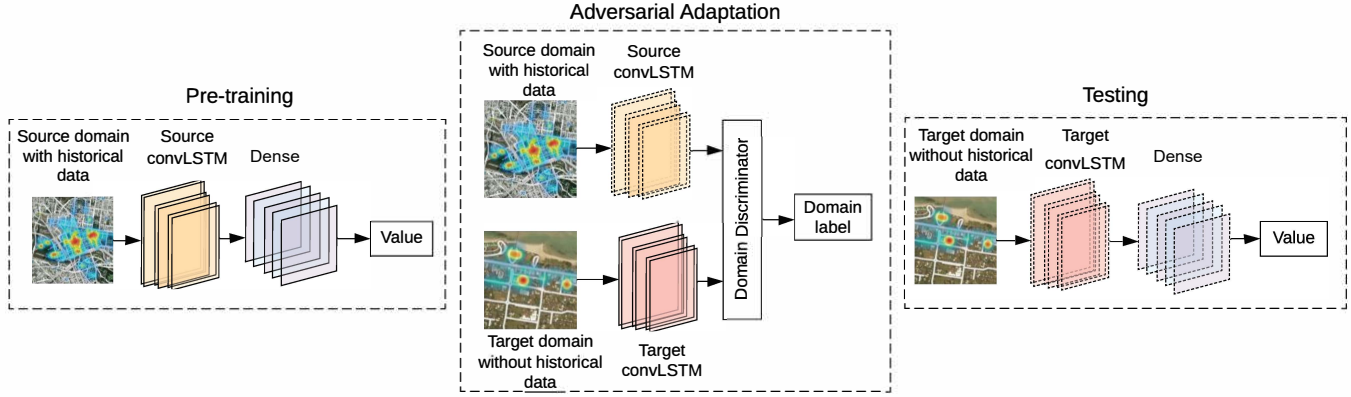


Fig. 3: FADACS Domain Adaptation Architecture

TABLE IV: ANOVA test results of data from Rye in Feb 2020

Features	Pearson Correlation Coefficient	F Value	p-Value	
Num of open poi 1.0	-0.32	27946.25	0	POI
Num of open poi 0.5	-0.30	24221.17	0	POI
Num of poi 1.0	0.00	5.66	1.74e-02	POI
Num of poi 0.5	-0.03	245.34	2.86e	POI
Min dis 1.0	-0.12	3487.51	0	POI
Min dis 0.5	-0.12	3487.51	0	POI
Day of week	-0.06	771.68	1.41e-169	date-time
Day of month	0.11	3032.63	0	date-time
Hour	-0.07	1139.34	3.41e-249	date-time
Parking availability	0.02	118.98	1.07e-27	availability
Temperature	-0.24	14862.64	0	Weather
Wind	-0.07	1165.69	6.82e-255	Weather
Barometer	0.06	913.98	2.08e-200	Weather
Humidity	0.19	9247.09	0	Weather

unsupervised transfer learning. Unlike other domain adaptation methods, ADDA introduces an adversarial mechanism that trains an encoder to translate the features from the target domain to the latent space shared by both the source and target domains. Meanwhile, a discriminator is trained simultaneously to distinguish the origin of each latent code.

In this study, we adopt the original ADDA framework, which is initially used for image classification tasks and modify it to makes it applicable to our time-series prediction problem. We use X^s and X^t to denote source and target domain features. Y^s denotes occupancy rate of parking lots from the source domain. $M^s(X^s)$ denotes source mapping/encoder and $M^t(X^t)$ is the target mapping. The regression model is represented as F while D stands for the discriminator. The architecture we use in this paper is shown in Fig. 3, and it comprises the three following stages. The first part is the pre-training step for the a source encoder $M^s(X^s)$ and a regression model based on the source domain data. Similar to

an auto-encoder structure, the encoder here learns a mapping of the source domain to a latent space. The regressor learns to decode features from this latent space and make a prediction on top of that. We used ConvLSTM (Convolutional Long-Short Term Memory) proposed in [33] as the encoder, which shows good performance on spatio-temporal data. Extending on a common LSTM unit, matrix multiplication is replaced by a convolution operation at each gate in the LSTM cell. The ConvLSTM calculations are shown in equation 1 below:

$$\begin{aligned}
 i_t &= \sigma(W_{xi} * X_t + W_{hi} * H_{t-1} + W_{ci} \circ C_{t-1} + b_i) \\
 f_t &= \sigma(W_{xf} * X_t + W_{hf} * H_{t-1} + W_{cf} \circ C_{t-1} + b_f) \\
 C_t &= f_t \circ C_{t-1} + i_t \circ \tanh(W_{xc} * X_t + W_{hc} * H_{t-1} + b_c) \\
 o_t &= \sigma(W_{xo} * X_t + W_{ho} * H_{t-1} + W_{co} \circ C_t + b_o) \\
 H_t &= o_t \circ \tanh(C_t)
 \end{aligned} \tag{1}$$

where $*$ denotes the convolution operator and \circ denotes the Hadamard product. Besides, we use C_1, \dots, C_t and H_1, \dots, H_t to represent the cell output and hidden state for the given time step t and i_t, f_t, o_t different gates [33].

The next step is an adversarial adaptation, which is to teach a target encoder $M^t(X^t)$ so that the discriminator D cannot distinguish the origin of the sample. By fixing the source encoder parameter, the adversarial loss is used to minimise the distance of the mapping between the source and target domain: $M^s(X^s)$ and $M^t(X^t)$ and maximise the discriminator loss. The loss function is as follows:

$$\begin{aligned}
 \min_D \mathcal{L}_{adv_D}(X^s, X^t, M^s, M^t) &= \\
 &= -\mathbb{E}_{x_s \sim X^s} [\log D(M^s(X^s))] \\
 &= -\mathbb{E}_{x_t \sim X^t} [\log(1 - D(M^t(X^t)))] \\
 \min_{M^t} \mathcal{L}_{adv_M}(X^s, X^t, D) &= \\
 &= -\mathbb{E}_{x_t \sim X^t} [\log D(M^t(X^t))]
 \end{aligned} \tag{2}$$

In the final stage, we assembled the learned target encoder $M^t(X^t)$ and regression model F together, and use data from the target domain to test its performance. The regressor should have the ability to generate quality prediction since the latent features from the target domain overlap with those from the source domain after the previous adaptation stage¹.

VI. EXPERIMENTS

A. Experimental Settings

TABLE V: Summary of Architecture

	Layer	Parameters
Feature Extractor (For both source and target domain)	ConvLSTM	input: 16 channels hidden: 200 channels output: 60 channels Sequence length: 6
	Regressor	Dense Sigmoid (60, 1)
Discriminator	Dense	(60, 100)
	ReLU	
	Dense	(100, 100)
	ReLU	
	Dense	(100, 1)
	LogSoftmax	

We conducted all of our experiments on a Linux Server (CPU: Intel Xeon Gold 6132 CPU @ 2.60GHz - 56 cores, GPU: NVIDIA Quadro V100). In order to find the best parameters, we used a parallel grid search strategy that utilises all cores in this Linux cluster. As stated in the Data Pre-processing section, we used 5 minutes as the basic interval between records. Additionally, each sample contained features from the recent 30 minutes (i.e., 6 data points for each sample), and the tasks are to predict the parking occupancy rate for the next 5, 15 and 30 minutes (the next 1, 3, 6 timesteps). Two parking sensor datasets collected from Melbourne, Victoria and Rye, Victoria were used. The first covers a whole year time period (2017), while the second has a time range from 17th Nov 2019 to 20th Feb 2020. This reflects the big difference in both spatial and temporal domains which makes it difficult to apply the transfer learning method.

1) *Evaluation Metric*: Mean Absolute Errors (MAE) and Root Mean Squared Errors (RMSE) were used to evaluate the effectiveness of different models. Except for the adversarial adaptation stage, all models were trained using RMSE as the loss function. The calculation of MAE and RMSE are shown below:

$$MAE = \frac{1}{TL} \sum_{t=1}^T \sum_{l=1}^L \left| (Oc_l^t - \widehat{Oc}_l^t) \right| \quad (3)$$

$$RMSE = \sqrt{\frac{1}{TL} \sum_{t=1}^T \sum_{l=1}^L (Oc_l^t - \widehat{Oc}_l^t)^2} \quad (4)$$

¹The code is available at https://github.com/cruiseresearchgroup/FADACS_Parking_Prediction

TABLE VI: Performance comparison with full parking data before domain adaptation

Model	MAE (5/15/30 mins)	RMSE (5/15/30 mins)
HA	0.0600	0.1219
MLP	0.0536 / 0.0895 / 0.1188	0.0988 / 0.1456 / 0.1771
LSTM	0.0419 / 0.0767 / 0.1011	0.0942 / 0.1443 / 0.1765
ConvLSTM	0.0374 / 0.0677 / 0.1005	0.0894 / 0.1402 / 0.1714

where Oc_l^t represents the parking occupancy rate for a given lot l at timestamp $t = \{t = 5, 15, 30 \text{ mins}\}$.

2) *Baseline Models*: For FADACS, we implemented two variants:

- ADDA (MLP): using MLP (Multi-Layer Perceptron) as the encoder to learn the mapping from the source/target domain to the latent space.
- ADDA (ConvLSTM): using ConvLSTM as the encoder to learn the mapping from the source/target domain to the latent space. The intention here is to extract better latent features using ConvLSTM since the problem here is a spatial-temporal prediction problem.

We compare FADACS with the following baselines:

- HA (Historical Average): using the mean historical data as the prediction of the future data.
- MLP: (Multilayer Perceptron): a feed-forward neural networks which is widely used in function approximation and general regression problems. It also relies on feature extraction and is data hungry. It cannot distinguish between temporal features and spatial features.
- LSTM (Long Short-Term Memory): a recurrent-based method that is widely used in many time-series prediction tasks [13]. But it only focuses on the temporal domain. Therefore, if the spatial domain also plays an important role, its performance will be limited.
- ConvLSTM: a state-of-the-art methods used in transfer learning area that can utilise features from both spatial and temporal domains [7].

We conducted two sets of experiments based on the aforementioned baselines. The first experiment was the basic parking occupancy prediction experiment. In the first experiment, all models were trained and validated using data from the Rye dataset. This experiment mainly show the performance of existing method to parking prediction problem. For the transfer learning part, we applied our refined ADDA architecture on data from Melbourne and Rye to evaluate its performance. Namely, we chose the Melbourne data as the source domain and the Rye data as the target domain since the Melbourne dataset is much richer. We also trained an LSTM model and a ConvLSTM model on the source domain and tested their performance on the Rye data in this experiment. The summary of architecture is described in Table V.

B. Experimental Results

In the first experiment, we compared some existing approaches to predict parking occupancy. We selected four classic approaches here: HA, MLP, LSTM and ConvLSTM. HA is

TABLE VII: Performance comparison with only 6 days parking data and domain adaptation (MelbCity to Rye)

Model	MAE (5/15/30 mins)	RMSE (5/15/30 mins)
ConvLSTM	0.0607 / 0.1091 / 0.1385	0.1222 / 0.1680 / 0.2003
LSTM	0.0829 / 0.1035 / 0.1273	0.1261 / 0.1695 / 0.1998
MLP+ADDA	0.0845 / 0.1151 / 0.1774	0.1187 / 0.1616 / 0.2434
FADACS (ConvLSTM+ADDA)	0.0470 / 0.1216 / 0.1694	0.0813 / 0.1739 / 0.2229

a basic statistical method for estimating the parking occupancy based on averages of historical data. The strength of this method is that HA can detect periodical pattern in parking occupancy. However, it does not consider spatial dependency, temporal dependency and hidden trends in the data. Compared to HA, MLP can automatically explore trends of the parking occupancy even though it also does not consider spatio-temporal dependency. LSTM can predict parking occupancy by leveraging temporal dependency in historical data which is essential to time-series data prediction. However, as mentioned in the introduction, parking sensing not only relies on temporal dependency but is also relative to the spatial dependency. ConvLSTM can integrate spatial and temporal features into one simple end-to-end model, and Table VI validates our assumptions, showing that ConvLSTM outperforms other classic parking prediction approaches for all prediction horizons. LSTM outperforms the second since it consider the temporal dependency but not spatial dependency. MLP performs better than HA but not as well as LSTM or ConvLSTM. This result suggests that both spatial and temporal dependency play a role in parking occupancy prediction, and temporal dependency seems more important, since the gap between the LSTM and MLP is much smaller than in MLP and other approaches.

The first experiment showed that ConvLSTM performs the best in parking sensing. Then, we conducted a few-shot transfer learning test to validate the effectiveness of our proposed transfer learning model with a few training samples from the target domain. Most machine learning techniques require thousands of examples to achieve good performance in parking prediction. The goal of few-shot learning is to achieve acceptable accuracy in parking sensing with a few training examples in the target domain. We compared our model to four classic approaches used in spatio-temporal transfer learning: LSTM with parameter transfer, ConvLSTM with parameter transfer, ADDA with MLP and our proposed architecture. The first and second models are based on a parameter transfer framework, which transfer the parameters trained in the source domain to the target domain. ADDA with MLP and our proposed architecture are GAN-based transfer learning framework. Table VII shows that our approach performed the best in general. ConvLSTM with parameter transfer perform better than LSTM with parameter transfer, and ADDA with MLP performed the worst. This result validates our claim that both spatial and temporal dependency are important in parking occupancy prediction, and that adversarial learning is good at learning shared feature spaces. Additionally, it validates the importance of each component should be temporal dependency, spatial dependency and do-

main adaptation. Nevertheless, FADACS has complexity as an obvious drawback. In some cases, LSTM or MLP with ADDA perform better than the proposed approach. It is because the FADACS is a much more complicated model, which needs fine-tuning, and compared to FADACS, LSTM and MLP with ADDA have a simpler structure, which suggests that they are likely to be tuned more easily. Although our computational resources were limited and we did not conduct a heavy hyperparameter tuning process, the performance of FADACS still outperformed other two models overall.

In summary, we conducted two experiments with Melbourne CBD parking data, Rye parking data and multiple contextual features. The experimental results show that our approach, which integrates spatial information, temporal information and domain adaptation outperforms other baselines. It also shows the importance of each component in predicting parking occupancy in a target domain by leveraging source domain historical data and contextual information. Additionally, in a real-world parking recommendation service, lower MAE or RMSE results suggest better prediction of parking availability. Service providers can recommend potential available parking slots to drivers, which could significantly save the cruising time.

VII. CONCLUSION

In this study, we used both implicit sensing and explicit sensing approaches to predict parking occupancy in two different cities. We propose a GAN-based ConvLSTM transfer learning framework to infer the parking occupancy in a new area with little historical parking data. We also qualitatively analysed the correlation between contextual information and parking occupancy with ten million-level real-world datasets. We compared our proposed model with the state-of-the-art spatio-temporal transfer learning approach, and the experimental results show that our proposed model can solve both of the significant challenges of spatial and temporal information integration and contextual information shared feature extraction. Our framework can be easily extended to other cities and other spatio-temporal sensor datasets as long as the data is graph-based and spatially correlated.

ACKNOWLEDGEMENT

We acknowledge the support of Mornington Peninsula Shire through the Smarter Cities and Suburbs Program (SCSP) grant. We also gratefully acknowledge the support of Doug Bradbrook from Mornington Peninsula Shire.

REFERENCES

- [1] A. Ranjan, P. Misra, A. Vasan, S. Krishnakumar, and A. Sivasubramaniam, "City scale monitoring of on-street parking violations with streethawk," in *Proceedings of the 6th ACM International Conference on Systems for Energy-Efficient Buildings, Cities, and Transportation*, 2019, pp. 31–40.
- [2] D. Shoup, *The high cost of free parking: Updated edition*. Routledge, 2017.
- [3] Z. Kan, L. Tang, M.-P. Kwan, and X. Zhang, "Estimating vehicle fuel consumption and emissions using gps big data," *International journal of environmental research and public health*, vol. 15, no. 4, p. 566, 2018.
- [4] S. Yang, W. Ma, X. Pi, and S. Qian, "A deep learning approach to real-time parking occupancy prediction in transportation networks incorporating multiple spatio-temporal data sources," *Transportation Research Part C: Emerging Technologies*, vol. 107, pp. 248–265, 2019.
- [5] Z. Qin, Z. Fang, Y. Liu, C. Tan, W. Chang, and D. Zhang, "Eximius: A measurement framework for explicit and implicit urban traffic sensing," in *Proceedings of the 16th ACM Conference on Embedded Networked Sensor Systems*, 2018, pp. 1–14.
- [6] L. Wang, B. Guo, and Q. Yang, "Smart city development with urban transfer learning," *Computer*, vol. 51, no. 12, pp. 32–41, 2018.
- [7] L. Wang, X. Geng, X. Ma, F. Liu, and Q. Yang, "Cross-city transfer learning for deep spatio-temporal prediction," in *Proceedings of the Twenty-Eighth International Joint Conference on Artificial Intelligence, IJCAI-19*. International Joint Conferences on Artificial Intelligence Organization, 7 2019, pp. 1893–1899. [Online]. Available: <https://doi.org/10.24963/ijcai.2019/262>
- [8] E. Kokolaki, M. Karaliopoulos, and I. Stavrakakis, "On the efficiency of information-assisted search for parking space: A game-theoretic approach," in *International Workshop on Self-Organizing Systems*. Springer, 2013, pp. 54–65.
- [9] E. Tzeng, J. Hoffman, K. Saenko, and T. Darrell, "Adversarial discriminative domain adaptation," in *The IEEE Conference on Computer Vision and Pattern Recognition (CVPR)*, July 2017.
- [10] F. Yu, J. Guo, X. Zhu, and G. Shi, "Real time prediction of unoccupied parking space using time series model," in *2015 International Conference on Transportation Information and Safety (ICTIS)*. Wuhan, China: IEEE, Jun. 2015, pp. 370–374. [Online]. Available: <http://ieeexplore.ieee.org/document/7232145/>
- [11] C. Pengzi, Y. Jingshuai, Z. Li, G. Chong, and S. Jian, "Service Data Analyze for the Available Parking Spaces in Different Car parks and Their Forecast Problem," in *Proceedings of the 2017 International Conference on Management Engineering, Software Engineering and Service Sciences - ICMSS '17*. Wuhan, China: ACM Press, 2017, pp. 85–89.
- [12] H. Havaluddin and R. Alfred, "Daily network traffic prediction based on backpropagation neural network," *Australian Journal of Basic and Applied Sciences*, vol. 8, 12 2014.
- [13] W. Shao, Y. Zhang, B. Guo, K. Qin, J. Chan, and F. D. Salim, "Parking Availability Prediction with Long Short Term Memory Model," in *Green, Pervasive, and Cloud Computing*, S. Li, Ed. Cham: Springer International Publishing, 2019, vol. 11204, pp. 124–137, series Title: Lecture Notes in Computer Science.
- [14] S. J. Pan and Q. Yang, "A survey on transfer learning," *IEEE Transactions on knowledge and data engineering*, vol. 22, no. 10, pp. 1345–1359, 2009.
- [15] I. Goodfellow, J. Pouget-Abadie, M. Mirza, B. Xu, D. Warde-Farley, S. Ozair, A. Courville, and Y. Bengio, "Generative adversarial nets," in *Advances in neural information processing systems*, 2014, pp. 2672–2680.
- [16] Y. Ganin, E. Ustinova, H. Ajakan, P. Germain, H. Larochelle, F. Laviolette, M. Marchand, and V. Lempitsky, "Domain-adversarial training of neural networks," *The Journal of Machine Learning Research*, vol. 17, no. 1, pp. 2096–2030, 2016.
- [17] J. Yosinski, J. Clune, Y. Bengio, and H. Lipson, "How transferable are features in deep neural networks?" in *Advances in neural information processing systems*, 2014, pp. 3320–3328.
- [18] J. Devlin, M.-W. Chang, K. Lee, and K. Toutanova, "Bert: Pre-training of deep bidirectional transformers for language understanding," *arXiv preprint arXiv:1810.04805*, 2018.
- [19] S. Lu, Z. Lu, and Y.-D. Zhang, "Pathological brain detection based on alexnet and transfer learning," *Journal of computational science*, vol. 30, pp. 41–47, 2019.
- [20] B. Guo, J. Li, V. W. Zheng, Z. Wang, and Z. Yu, "Citytransfer: Transferring inter-and intra-city knowledge for chain store site recommendation based on multi-source urban data," *Proceedings of the ACM on Interactive, Mobile, Wearable and Ubiquitous Technologies*, vol. 1, no. 4, pp. 1–23, 2018.
- [21] T. Gong, Y. Kim, J. Shin, and S.-J. Lee, "Metasense: few-shot adaptation to untrained conditions in deep mobile sensing," in *Proceedings of the 17th Conference on Embedded Networked Sensor Systems*, 2019, pp. 110–123.
- [22] City of Melbourne, 2020, last accessed 1 July 2020. [Online]. Available: <https://www.melbourne.vic.gov.au/about-melbourne/research-and-statistics/city-population/Pages/daily-population-estimates-and-forecasts.aspx>
- [23] W. Shao, F. D. Salim, T. Gu, N.-T. Dinh, and J. Chan, "Traveling officer problem: Managing car parking violations efficiently using sensor data," *IEEE Internet of Things Journal*, vol. 5, no. 2, pp. 802–810, 2017.
- [24] Mornington Peninsula Shire, 2020, last accessed 1 July 2020. [Online]. Available: <https://www.mornpen.vic.gov.au/About-Us/Business-Economy/Tourism-Visitor-Economy>
- [25] City of Melbourne Open Data, 2019, last accessed 1 November 2019. [Online]. Available: <https://data.melbourne.vic.gov.au/>
- [26] Time and Date AS, 2019, last accessed 20 November 2019. [Online]. Available: <https://www.timeanddate.com/>
- [27] C. of Melbourne Open Data, "Bars and pubs, with patron capacity," 2019, last accessed 16 November 2019. [Online]. Available: <https://data.melbourne.vic.gov.au/Business/Bars-and-pubs-with-patron-capacity/mffi-m9yn>
- [28] City of Melbourne Open Data, "Cafes and restaurants, with seating capacity," 2019, last accessed 16 November 2019. [Online]. Available: <https://data.melbourne.vic.gov.au/Business/Cafes-and-restaurants-with-seating-capacity/xt2y-tnn9>
- [29] C. of Melbourne Open Data, "Landmarks and places of interest, including schools, theatres, health services, sports facilities, places of worship, galleries and museums," 2019, last accessed 16 November 2019. [Online]. Available: <https://data.melbourne.vic.gov.au/People/Landmarks-and-places-of-interest-including-schools/j5vt-ppat>
- [30] W. Shao, F. D. Salim, A. Song, and A. Bouguettaya, "Clustering big spatiotemporal-interval data," *IEEE Transactions on Big Data*, vol. 2, no. 3, pp. 190–203, 2016.
- [31] W. Shao, S. Tan, S. Zhao, K. K. Qin, X. Hei, J. Chan, and F. D. Salim, "Incorporating lstm auto-encoders in optimizations to solve parking officer patrolling problem," *ACM Transactions on Spatial Algorithms and Systems (TSAS)*, vol. 6, no. 3, pp. 1–21, 2020.
- [32] R. A. Fisher, "Statistical methods for research workers," in *Breakthroughs in statistics*. Springer, 1992, pp. 66–70.
- [33] S. Xingjian, Z. Chen, H. Wang, D.-Y. Yeung, W.-K. Wong, and W.-c. Woo, "Convolutional lstm network: A machine learning approach for precipitation nowcasting," in *Advances in neural information processing systems*, 2015, pp. 802–810.