

This work has been submitted to the IEEE for possible publication. Copyright may be transferred without notice, after which this version may no longer be accessible.

# ERA: A Dataset and Deep Learning Benchmark for Event Recognition in Aerial Videos

Lichao Mou, Yuansheng Hua, Pu Jin, and Xiao Xiang Zhu, *Senior Member, IEEE*

**Abstract**—This is the pre-acceptance version. To read the final version, please go to [IEEE Geoscience and Remote Sensing Magazine on IEEE Xplore](https://www.elsevier.com/locate/isci). Along with the increasing use of unmanned aerial vehicles (UAVs), large volumes of aerial videos have been produced. It is unrealistic for humans to screen such big data and understand their contents. Hence methodological research on the automatic understanding of UAV videos is of paramount importance. In this paper, we introduce a novel problem of event recognition in unconstrained aerial videos in the remote sensing community and present a large-scale, human-annotated dataset, named ERA (Event Recognition in Aerial videos), consisting of 2,864 videos each with a label from 25 different classes corresponding to an event unfolding 5 seconds. All these videos are collected from YouTube. The ERA dataset is designed to have a significant intra-class variation and inter-class similarity and captures dynamic events in various circumstances and at dramatically various scales. Moreover, to offer a benchmark for this task, we extensively validate existing deep networks. We expect that the ERA dataset will facilitate further progress in automatic aerial video comprehension. The dataset and trained models can be downloaded from [https://lcmou.github.io/ERA\\_Dataset/](https://lcmou.github.io/ERA_Dataset/).

**Index Terms**—Aerial video dataset, unmanned aerial vehicle (UAV), deep neural networks, event recognition, activity recognition

## I. INTRODUCTION

UNMANNED aerial vehicles (UAVs), a.k.a. drones, get a bad reputation in the media. Most people associate them with negative news, such as flight delays caused by unauthorized drone activities and dangerous attack weapons. However, recent advances in the field of remote sensing and computer vision showcase that the future of UAVs will actually be shaped by a wide range of practical applications [1]–[3]. To name a few, in the aftermath of earthquakes and floods, UAVs can be exploited to estimate damage, deliver assistance, and locate victims. In addition to disaster relief, urban planners are

This work is jointly supported by the European Research Council (ERC) under the European Union’s Horizon 2020 research and innovation programme (grant agreement No. [ERC-2016-StG-714087], Acronym: *So2Sat*), by the Helmholtz Association through the Framework of Helmholtz Artificial Intelligence Cooperation Unit (HAICU) - Local Unit “Munich Unit @Aeronautics, Space and Transport (MASTr)” and Helmholtz Excellent Professorship “Data Science in Earth Observation - Big Data Fusion for Urban Research”, and by the German Federal Ministry of Education and Research (BMBF) in the framework of the international future AI lab “AI4EO – Artificial Intelligence for Earth Observation: Reasoning, Uncertainties, Ethics and Beyond”.

L. Mou, Y. Hua, and X. X. Zhu are with the Remote Sensing Technology Institute (IMF), German Aerospace Center (DLR), Germany and with the Signal Processing in Earth Observation (SiPEO), Technical University of Munich (TUM), Germany (e-mails: lichao.mou@dlr.de; yuansheng.hua@dlr.de; xiaoxiang.zhu@dlr.de).

P. Jin is with the Technical University of Munich (TUM), Germany (e-mail: pu.jin@tum.de).




Fig. 1. **Temporal cue matters in event understanding from an aerial perspective.** What takes place in (a) and (b)? (c) or (d): Whose content depicts a traffic congestion scene? It is difficult to answer these questions from still images only, while temporal context provides an important visual cue. (See videos and answers at [https://lcmou.github.io/ERA\\_Dataset/gif\\_page/](https://lcmou.github.io/ERA_Dataset/gif_page/).)

capable of better understanding the environment of a city and implementing data-driven improvements by the use of UAVs. In precision agriculture, agricultural workers can make use of UAVs to collect data, automate redundant procedures, and generally maximize efficiency. In combination with geospatial information, UAVs are now used to monitor and track animals for the purpose of wildlife conservation.

Unlike satellites, UAVs are able to provide real-time, high-resolution videos at a very low cost. They usually have real-time streaming capabilities that enable quick decision-making. Furthermore, UAVs can significantly reduce dependence on weather conditions, e.g., clouds, and are available on a demand offering higher flexibility to cope with various problems.

Yet the more UAVs there are in the skies, the more video data they create. The Federal Aviation Administration (FAA) estimates that in the US alone, there are more than 2 million



Fig. 2. **Overview of the ERA dataset.** Overall, we have collected 2,864 labeled video snippets for 24 event classes and 1 normal class: *post-earthquake*, *flood*, *fire*, *landslide*, *mudslide*, *traffic collision*, *traffic congestion*, *harvesting*, *ploughing*, *constructing*, *police chase*, *conflict*, *baseball*, *basketball*, *boating*, *cycling*, *running*, *soccer*, *swimming*, *car racing*, *party*, *concert*, *parade/protest*, *religious activity*, and *non-event*. For each class, we show the first (left) and last (right) frames of a video. Best viewed zoomed in color.

UAVs registered in 2019<sup>1</sup>. And every day around 150 terabytes of data can be easily produced by a small drone fleet<sup>2</sup>. The era of big UAV data is here. It is unrealistic for humans to screen these massive volumes of aerial videos and understand their contents. Hence methodological research on the automatic interpretation of such data is of paramount importance.

However, there is a paucity of literature on UAV video analysis, which for the most part is concentrated on detecting and tracking objects of interest [1]–[3], e.g., vehicle and people, and understanding human activities in relatively sanitized settings [4], [5]. Towards advancing aerial video parsing, this paper introduces a novel task, event recognition in unconstrained aerial videos, in the remote sensing community. We present an Event Recognition in Aerial video (ERA) dataset, a collection of 2,864 videos each with a label from 25 different classes corresponding to an event unfolding 5 seconds (see Fig. 2). Here each video is clipped from a YouTube long video, and its temporal length (5 seconds) corresponds to the minimal duration of human short-term memory (5 to 20 seconds) [6]. This dataset enables training models for richly understanding events in the wild from a broader, aerial view, which is a crucial step towards building an automatic aerial video comprehension system. In addition, to offer a benchmark for this task, we extensively validate existing deep networks

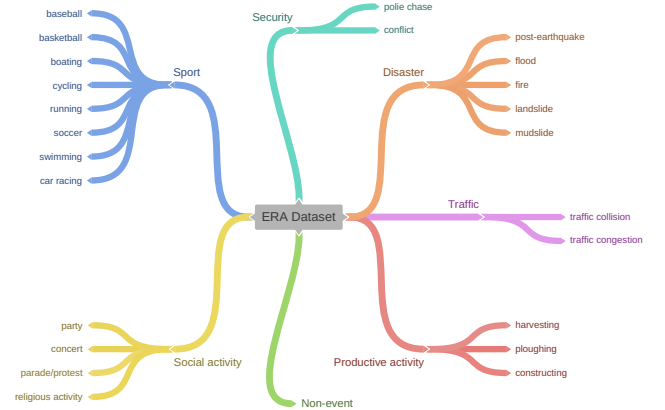


Fig. 3. **Categorization of event classes in the ERA dataset.** All event categories are arranged in a two-level tree: with 25 leaf nodes connected to 7 nodes at the first level, i.e., *disaster*, *traffic*, *productive activity*, *security*, *sport*, *social activity*, and *non-event*.

and report their results in two ways: single-frame classification and video classification (see Section III).

## II. THE ERA DATASET

This work aims to devise an aerial video dataset which covers an extensive range of events. The ERA dataset is designed to have a significant intra-class variation and inter-class similarity and captures dynamic events in various circumstances and at dramatically various scales.

<sup>1</sup>[https://www.faa.gov/data\\_research/aviation/aerospace\\_forecasts/media/Unmanned\\_Aircraft\\_Systems.pdf](https://www.faa.gov/data_research/aviation/aerospace_forecasts/media/Unmanned_Aircraft_Systems.pdf)

<sup>2</sup><https://www.bloomberg.com/news/articles/2017-05-10/airbus-joins-the-commercial-drone-data-wars>



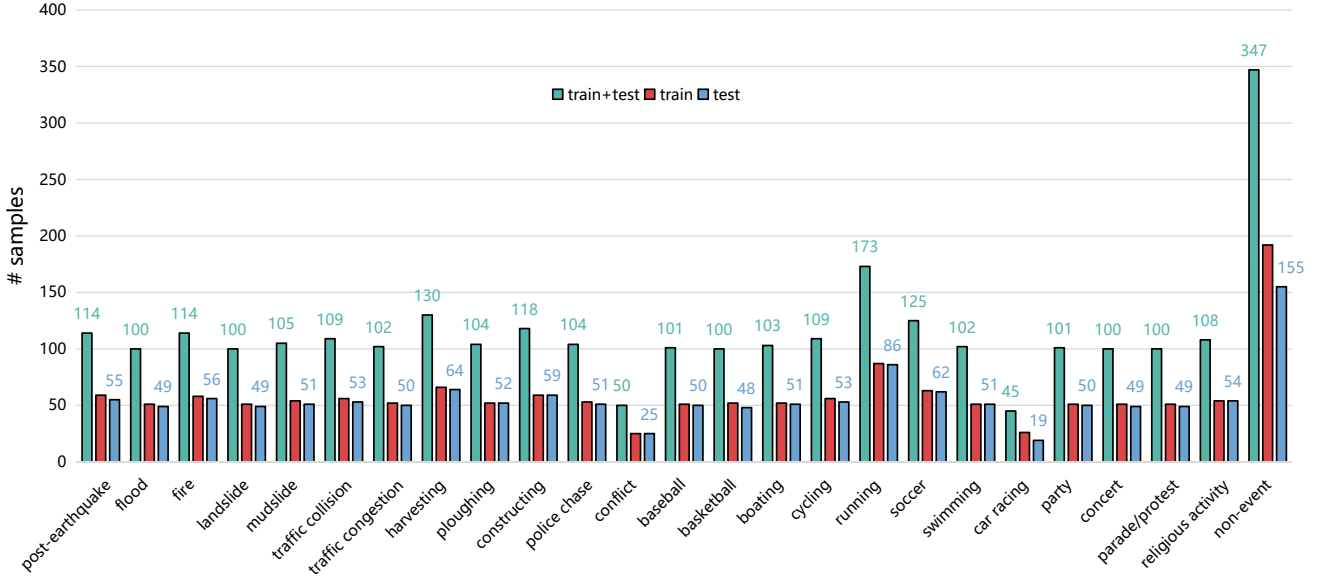


Fig. 4. **Sample distributions of all classes in the ERA.** The red and blue bars represent the numbers of training and test samples in each category, respectively, and green bars denote the total number of instances in each category.

#### A. Collection and Annotation

We start by creating our taxonomy (cf. Fig. 3) by building a set of the 24 most commonly seen events from aerial scenes. Moreover, to investigate if models can distinguish events from normal videos, we set up a category called *non-event*, which comprises videos not including specific events. The 25 classes of our dataset can be found in Fig. 2.

In order to collect candidate videos for further labeling, we search YouTube by parsing the metadata of videos and crawling the search engine to create a collection of candidate videos for each category. As a result, we collect 1,120 long videos. Note that we set *drone* and *UAV* as keywords in order to exclude videos not taken from UAVs. Then we download all videos and send them to data annotators. Each annotator is asked to localize 5-second video snippets that depict specific events and cut them from long candidate videos.

There are three different annotators with payments who are responsible for validating cut videos during the annotation procedure. The first annotator generates primary annotations to begin with. Then annotations from the first round are sent to the second annotator for tune-ups. Finally, the third annotator screen all generated 5-second videos and remove videos with quite similar contents. Moreover, they are asked to double-check whether these videos are taken by UAVs. Overall, the total annotation time is around 290 hours.

#### B. Dataset Statistics

The goal of this work is to collect a large, diverse dataset that can be used to train models for event recognition in UAV videos. As we gather aerial videos from YouTube, the largest video sharing platform in the world, we are capable of including a large breadth of diversity, which is more challenging than making use of self-collected data [4], [5]. In total, we have gathered and annotated 2,864 videos for 25 classes. Each video sequence is at 24 fps (frames per second),

in 5 seconds, and with a spatial size of  $640 \times 640$  pixels. The train/test split can be found in Fig. 4 and Section III-A. Fig. 4 exhibits the distribution of all classes. The red and blue bars represent the numbers of training and test samples in each category, respectively, and green bars denote the total number of instances in each category.

To build a diverse dataset, we collect not only high quality UAV videos but also ones acquired in extreme conditions. By doing so, many challenging issues of event recognition in overhead videos in real-world scenarios, e.g., low spatial resolution, extreme illumination conditions, and bad weathers, can be investigated. True aerial video parsing methods should be capable of recognizing events under such extreme conditions.

#### C. Comparison with Other Aerial Data Understanding Datasets

The first significant effort to build a standard dataset for aerial video content understanding can be found in [4], in which the authors make use of a GoPro-equipped drone to collect video data at an altitude of 25 meters in a controlled environment to build a dataset called UCLA Aerial Event dataset. There are about 15 actors involved in each video. This dataset includes two different sites at a park in Los Angeles, USA and 104 event instances that present 12 classes related to human-human and human-object interactions.

The authors of [5] propose Okutama-Action dataset for understanding human actions from a bird's eye view. Two UAVs (DJI Phantom 4) with a flying altitude of 10-45 meters above the ground are used to capture data, and all videos included in this dataset are gathered at a baseball field in Okutama, Japan. There are 12 actions included.

In [7], the authors build an aerial image dataset, termed as AIDER, for emergency response applications. This dataset only involves four disaster events, namely *fire/smoke*, *flood*, *collapsed building/rubble*, and *traffic accident*, and a *normal* case. There are totally 2,545 images collected from multiple

TABLE I  
COMPARISON TO EXISTING UAV DATA UNDERSTANDING DATASETS. WE OFFER VARIOUS COMPARISONS FOR EACH DATASET.

Dataset	Type of Task	Data Source	Video	# Classes	# Samples	Year
UCLA Aerial Event dataset [4]	human-centric event recognition	self-collected (actor staged)	✓	12	104	2015
Okutama-Action dataset [5]	human action detection	self-collected (actor staged)	✓	12	-	2017
AIDER dataset [7]	disaster event recognition	Internet	✗	5	2,545	2019
<b>ERA dataset (Ours)</b>	<b>general event recognition</b>	<b>YouTube</b>	<b>✓</b>	<b>25</b>	<b>2,864</b>	<b>2020</b>

sources, e.g., Google/Bing Images, websites of news agencies, and YouTube.

Both the UCLA Aerial Event dataset [4] and the Okutama-Action dataset [5] are small in today's terms for aerial video understanding, and their data are gathered in well-controlled environments and only focus on several human-centric events. Besides, the AIDER dataset [7] is an image dataset with only 5 classes for disaster event classification. In contrast, our ERA is a relatively large-scale UAV video content understanding dataset, aiming to recognize generic dynamic events from an aerial view. A comprehensive overview of these most important comparable datasets and their features is given in Table I.

#### D. Challenges

The proposed ERA dataset poses the following challenges:

- Although, to the best of our knowledge, the ERA dataset is the largest dataset for event recognition in aerial videos yet, its size is still relatively limited as compared to video classification datasets in computer vision. Hence there exists the small data challenge in the model training.
- The imbalanced distribution across different classes (cf. Fig. 4) brings a challenge of learning unbiased models on an imbalanced dataset.
- Unlike [4], [5], the existence of the *non-event* class in our dataset requires that models are able to not only recognize different events but also distinguish events from normal videos.
- In this dataset, events happen in various environments and are observed at different scales, which leads to a significant intra-class variation and inter-class similarity.

### III. EXPERIMENTS

#### A. Experimental Setup

**Data and evaluation metric.** As to the split of training and test sets, we obey the following two rules: 1) videos cut from the same long video are assigned to the same set, and 2) the numbers of training and test videos per class are supposed to be nearly equivalent. Because video snippets stemming from the same long video usually share similar properties (e.g., background, illumination, and resolution), this split strategy is able to evaluate the generalization ability of a model. We have provided our training/test split in our dataset. The statistics of training and test samples are exhibited in Fig. 4. During the training phase, 10% of training instances are randomly selected as the validation set. To compare models comprehensively, we make use of per-class precision and overall accuracy as evaluation metrics.

#### B. Baselines for Event Classification

**Single-frame classification models.** We first describe single-frame classification models where only a single video frame is selected (the middle frame in this paper) from a video as the input to networks. The used single-frame models<sup>3</sup> are as follows: VGG-16 [8], VGG19 [8], Inception-v3 [9], ResNet-50 [10], ResNet-101 [10], ResNet-152 [10], MobileNet [11], DenseNet-121 [12], DenseNet-169 [12], DenseNet-201 [12], and NASNet-L [13].

**Video classification models.** These models take several video frames as input, so that they can learn temporal information from videos. We summarize the used video classification models as follows.

- C3D [14]. In our experiments, we train two C3D<sup>4</sup> networks with pre-trained weights on the Sport1M dataset and the UCF101 dataset (see C3D<sup>†</sup> and C3D<sup>‡</sup> in Table III), respectively.
- P3D ResNet [15]. We train two 199-layer P3D ResNet<sup>5</sup> (P3D-ResNet-199) models with pre-trained weights on the Kinetics dataset and the Kinetics-600 dataset (see P3D<sup>†</sup>-ResNet-199 and P3D<sup>‡</sup>-ResNet-199 in Table III), respectively.
- I3D [16]. To assess the performance of I3D on our dataset, we train two I3D<sup>6</sup> models whose backbones are both Inception-v1 [17] (I3D-Inception-v1) with pre-trained weights on the Kinetics dataset and Kinetics+ImageNet, respectively (see I3D<sup>†</sup>-Inception-v1 and I3D<sup>‡</sup>-Inception-v1 in Table III).
- TRN [18]. In our experiments, we train TRNs<sup>7</sup> with 16 multi-scale relations and select the Inception architecture as the backbone. Notably, we experiment two variants of the Inception architecture: BNInception [19] and Inception-v3 [9]. We initialize the former with weights pre-trained on the Something-Something V2 dataset (TRN<sup>†</sup>-BNInception in Table III) and the latter with weights pre-trained on the Moments in Time dataset (TRN<sup>‡</sup>-Inception-v3 in Table III).

#### C. Baseline Results

Quantitative results of single-frame classification models and video classification models are reported in Table II and Table III, respectively. As we can see, DenseNet-201 achieves the best performance, an OA of 62.3%, in the single-frame classification task and marginally surpasses the second best model, Inception-v3, by 0.2%. For the video classification task,

<sup>3</sup><https://github.com/keras-team/keras-applications>

<sup>4</sup><https://github.com/tqvinhcs/C3D-tensorflow>

<sup>5</sup><https://github.com/zzy123abc/p3d>

<sup>6</sup><https://github.com/LossNAN/I3D-Tensorflow>

<sup>7</sup><https://github.com/metalbubble/TRN-pytorch>

TABLE II

PERFORMANCE OF SINGLE-FRAME CLASSIFICATION MODELS: WE SHOW THE PER-CLASS PRECISION AND OVERALL ACCURACY OF BASELINE MODELS ON THE TEST SET. THE BEST PRECISION/ACCURACY IS SHOWN IN BOLD.

Model	post-earthquake	flood	fire	landslide	mudslide	traffic collision	traffic congestion	harvesting	ploughing	constructing	police chase	conflict	baseball	basketball	boating	cycling	running	soccer	swimming	car racing	party	concert	parade/protest	religious activity	non-event	OA
VGG-16	46.3	59.1	53.6	38.8	56.1	30.8	<b>76.2</b>	62.7	65.4	69.0	70.0	44.4	61.0	56.2	69.4	39.6	33.3	<b>87.5</b>	62.0	32.0	<b>73.5</b>	56.7	47.8	64.6	30.4	51.9
VGG-19	45.5	56.4	70.2	48.1	47.1	33.3	50.0	57.1	58.1	65.2	<b>80.9</b>	7.4	66.7	55.9	66.7	35.8	57.1	67.3	55.6	26.7	53.3	54.4	43.6	50.0	31.1	49.7
Inception-v3	62.9	76.1	<b>88.0</b>	44.7	54.7	<b>48.0</b>	55.4	64.6	77.3	73.7	76.5	50.0	72.0	61.2	73.7	70.2	<b>90.0</b>	80.0	61.7	60.0	66.7	47.7	52.2	62.2	45.5	62.1
ResNet-50	65.5	69.8	77.4	40.0	51.9	40.6	50.0	<b>77.4</b>	72.9	63.8	68.6	<b>62.5</b>	83.3	52.2	71.4	77.4	28.6	73.5	54.3	50.0	61.5	49.4	46.0	48.9	38.9	57.3
ResNet-101	59.6	82.9	79.2	34.5	43.8	18.8	48.7	65.8	78.0	69.5	64.6	55.0	76.1	57.7	82.2	<b>90.5</b>	61.5	73.3	58.2	31.6	51.2	49.5	47.1	<b>64.7</b>	36.2	55.3
ResNet-152	67.3	68.2	78.8	45.2	46.4	38.9	58.5	61.9	75.6	58.0	59.3	57.1	79.5	56.9	77.8	63.4	75.0	74.4	56.1	30.8	61.9	44.7	48.6	52.8	37.0	56.1
MobileNet	<b>72.0</b>	70.8	78.0	<b>57.5</b>	<b>61.0</b>	43.6	52.6	66.2	66.7	67.2	70.6	50.0	74.5	59.7	76.4	54.7	72.0	64.8	52.9	56.2	65.0	44.4	54.5	61.5	<b>52.5</b>	61.3
DenseNet-121	58.6	71.4	82.8	54.5	51.6	38.1	58.2	71.1	78.0	70.2	73.5	48.0	85.0	68.4	<b>86.7</b>	65.3	57.1	75.4	61.7	52.9	68.3	52.3	<b>66.7</b>	47.8	43.3	61.7
DenseNet-169	70.0	<b>82.9</b>	71.9	45.2	40.2	36.7	59.5	71.6	<b>87.2</b>	80.4	76.6	53.8	<b>91.4</b>	65.0	67.7	76.9	63.6	75.0	<b>63.2</b>	57.1	59.1	60.0	55.4	60.9	39.7	60.6
DenseNet-201	69.9	80.4	84.5	52.2	48.1	43.2	62.3	71.6	85.4	71.2	77.1	47.1	87.8	63.6	79.6	69.8	47.8	65.0	58.0	43.8	61.0	<b>60.9</b>	55.0	60.8	42.1	<b>62.3</b>
NASNet-L	60.0	50.0	77.2	41.0	50.9	46.9	50.0	68.0	77.8	<b>82.7</b>	78.0	61.5	82.6	<b>74.5</b>	78.0	75.0	62.2	69.0	54.5	<b>70.0</b>	69.2	44.6	58.7	55.9	41.7	60.2

<sup>1</sup> All networks are initialized with weights pre-trained on the ImageNet dataset and trained on the ERA dataset.

TABLE III

PERFORMANCE OF VIDEO CLASSIFICATION MODELS: WE SHOW THE PER-CLASS PRECISION AND OVERALL ACCURACY OF BASELINE MODELS ON THE TEST SET. THE BEST PRECISION/ACCURACY IS SHOWN IN BOLD.

Model	post-earthquake	flood	fire	landslide	mudslide	traffic collision	traffic congestion	harvesting	ploughing	constructing	police chase	conflict	baseball	basketball	boating	cycling	running	soccer	swimming	car racing	party	concert	parade/protest	religious activity	non-event	OA
C3D <sup>†</sup>	23.1	24.3	30.9	19.5	32.9	7.00	15.5	27.5	36.1	45.5	50.0	18.2	40.9	37.0	47.5	20.6	12.0	58.3	36.2	16.7	25.8	38.2	37.8	27.5	29.6	30.4
C3D <sup>‡</sup>	27.9	56.5	32.7	10.2	23.9	8.30	38.5	42.3	31.1	40.0	51.9	11.1	45.7	48.9	41.9	13.6	9.30	41.9	38.2	18.2	17.4	32.0	28.1	35.8	28.5	31.1
P3D <sup>†</sup> -ResNet-199	43.6	65.9	66.7	35.5	48.7	20.0	37.8	77.4	70.8	62.0	<b>81.6</b>	22.2	66.7	63.1	55.4	35.6	35.3	76.2	57.4	40.0	54.5	37.5	38.7	47.8	37.4	50.7
P3D <sup>‡</sup> -ResNet-199	72.4	76.3	84.8	24.5	38.2	35.6	40.8	56.9	67.4	71.4	57.9	50.0	70.4	78.8	71.7	47.1	60.0	79.5	68.1	40.9	59.1	37.0	49.1	55.9	37.9	53.3
I3D <sup>†</sup> -Inception-v1	40.4	63.5	68.9	22.6	46.3	17.6	55.0	61.5	50.0	53.3	73.2	50.0	75.0	69.4	60.7	61.9	53.3	70.8	52.5	50.0	57.1	<b>50.7</b>	40.3	49.0	35.8	51.3
I3D <sup>‡</sup> -Inception-v1	60.0	68.1	65.7	29.0	<b>60.4</b>	<b>51.5</b>	52.2	67.1	66.7	54.2	64.8	57.9	<b>85.0</b>	61.9	<b>86.4</b>	<b>75.0</b>	44.4	77.6	64.1	<b>65.2</b>	53.7	50.0	<b>47.8</b>	65.1	43.0	58.5
TRN <sup>†</sup> -BNInception	<b>84.8</b>	71.4	82.5	51.2	50.0	46.8	<b>66.7</b>	68.1	77.4	52.4	70.5	<b>75.0</b>	64.5	67.7	84.0	56.1	55.2	<b>83.3</b>	<b>72.9</b>	61.1	62.0	48.9	44.6	62.8	<b>51.1</b>	62.0
TRN <sup>‡</sup> -Inception-v3	69.2	<b>87.8</b>	<b>88.9</b>	<b>65.8</b>	60.0	44.1	58.3	<b>78.1</b>	<b>90.7</b>	<b>70.8</b>	73.3	28.6	83.3	<b>72.7</b>	73.7	60.0	<b>66.7</b>	73.6	70.6	63.6	<b>65.1</b>	47.7	42.7	<b>65.1</b>	47.9	<b>64.3</b>

TRN<sup>‡</sup>-Inception-v3 performs superiorly and gains an OA of 64.3%. By comparing Table II and Table III, it is interesting to observe that the best-performed video classification model obtains the highest OA, which demonstrates the significance of exploiting temporal cues in event recognition from aerial videos.

We further show some predictions of the best two single-frame classification network architectures (i.e., Inception-v3 and DenseNet-201) and the best two video classification network architectures (i.e., I3D<sup>‡</sup>-Inception-v1 and TRN<sup>‡</sup>-Inception-v3) in Fig. 5. As shown in the top left two examples, frames/videos with discriminative event-relevant characteristics, such as congested traffic states on a highway and smoke rising from a residential area, can be accurately recognized by all baselines with high confidence scores. Besides, high-scoring predictions of TRN in identifying ploughing and parade/protest illustrate that efficiently exploiting temporal information helps in distinguishing events of minor inter-class variances. Moreover, we observe that extreme conditions might disturb predictions, for instance, frames/videos of night and snow scenes (see Fig. 5) tend to be misclassified.

Despite successes achieved by these baselines, there are still some challenging cases as shown in Fig. 5. A common

characteristic shared by these examples is that event-relevant attributes such as human actions are not easy to recognize, and this results in failures to identify these events. To summarize, event recognition in aerial videos is still a big challenge and may benefit from better recognizing discriminative attributes as well as exploiting temporal cues. More examples are at [https://lcmou.github.io/ERA\\_Dataset/](https://lcmou.github.io/ERA_Dataset/).

#### IV. CONCLUSION

We present ERA, a dataset for comprehensively recognizing events in the wild form UAV videos. Organized in a rich semantic taxonomy, the ERA dataset covers a wide range of events involving diverse environments and scales. We report results of plenty of deep networks in two ways: single-frame classification and video classification. The experimental results show that this is a hard task for the remote sensing field, and the proposed dataset serves as a new challenge to develop models that can understand what happens on the planet from an aerial view. Looking into the future, our dataset has the potential of being applied to more tasks with existing or new annotations, e.g., temporal event localization in long videos, multi-attribute learning for aerial video understanding, and



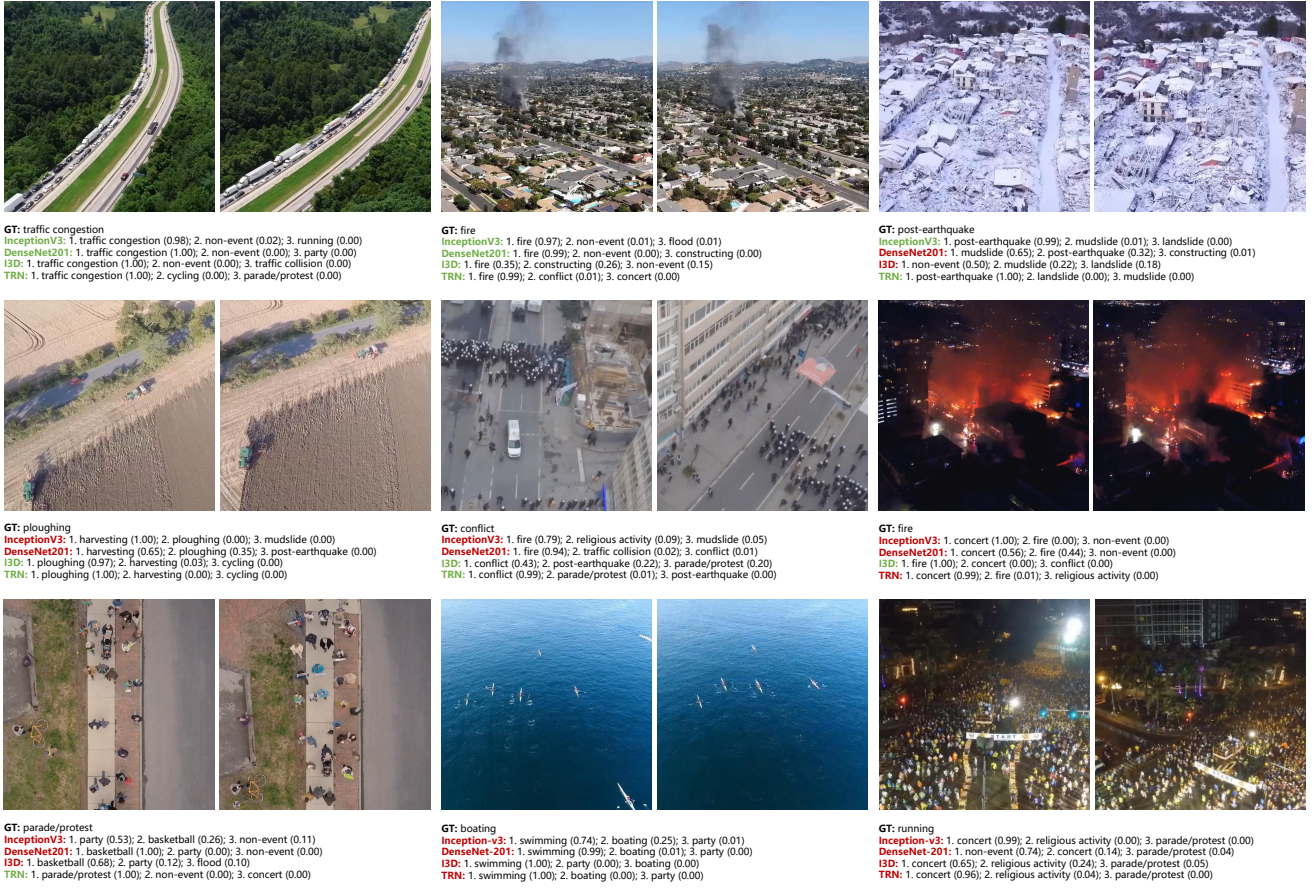


Fig. 5. Examples of event recognition results on the ERA dataset. We show the best two single-frame classification network architectures (i.e., Inception-v3 and DenseNet-201) and the best two video classification network architectures (i.e., I3D<sup>+</sup>-Inception-v1 and TRN<sup>+</sup>-Inception-v3). The ground truth label and top 3 predictions of each model are reported. For each example, we show the first (left) and last (right) frames. Best viewed zoomed in color.

video retrieval. Furthermore, in addition to the remote sensing community, we note that this dataset could also contribute to the computer vision community.

## REFERENCES

- [1] T.-Z. Xiang, G.-S. Xia, and L. Zhang, “Mini-unmanned aerial vehicle-based remote sensing,” *IEEE Geoscience and Remote Sensing Magazine*, vol. 7, no. 3, pp. 29–63, 2019.
- [2] A. Bhardwaj, L. Sam, F. Martín-Torres, and R. Kumar, “UAVs as remote sensing platform in glaciology: Present applications and future prospects,” *Remote Sensing of Environment*, vol. 175, pp. 196–204, 2016.
- [3] X. X. Zhu, D. Tuia, L. Mou, G.-S. Xia, L. Zhang, F. Xu, and F. Fraundorfer, “Deep learning in remote sensing: A comprehensive review and list of resources,” *IEEE Geoscience and Remote Sensing Magazine*, vol. 5, no. 4, pp. 8–36, 2017.
- [4] T. Shu, D. Xie, B. Rothrock, S. Todorovic, and S. Zhu, “Joint inference of groups, events and human roles in aerial videos,” in *IEEE Conference on Computer Vision and Pattern Recognition (CVPR)*, 2015.
- [5] M. Barekatin, M. Martí, H. Shih, S. Murray, K. Nakayama, Y. Matsuo, and H. Prendinger, “Okutama-Action: An aerial view video dataset for concurrent human action detection,” in *IEEE Conference on Computer Vision and Pattern Recognition Workshops (CVPRW)*, 2017.
- [6] F. Smith, “Comprehension and learning: A conceptual framework for teachers,” *Harcourt School*, 1975.
- [7] C. Kyrkou and T. Theodoridis, “Deep-learning-based aerial image classification for emergency response applications using unmanned aerial vehicles,” in *IEEE Conference on Computer Vision and Pattern Recognition Workshops (CVPRW)*, 2019.
- [8] K. Simonyan and A. Zisserman, “Very deep convolutional networks for large-scale image recognition,” *arXiv:1409.1556*, 2014.
- [9] C. Szegedy, V. Vanhoucke, S. Ioffe, J. Shlens, and Z. Wojna, “Rethinking the Inception architecture for computer vision,” in *IEEE Conference on Computer Vision and Pattern Recognition (CVPR)*, 2016.
- [10] K. He, X. Zhang, S. Ren, and J. Sun, “Deep residual learning for image recognition,” in *IEEE Conference on Computer Vision and Pattern Recognition (CVPR)*, 2016.
- [11] A. Howard, M. Zhu, B. Chen, D. Kalenichenko, W. Wang, T. Weyand, M. Andreetto, and H. Adam, “Mobilenets: Efficient convolutional neural networks for mobile vision applications,” *arXiv:1704.04861*, 2017.
- [12] G. Huang, Z. Liu, L. V. D. Maaten, and K. Weinberger, “Densely connected convolutional networks,” in *IEEE Conference on Computer Vision and Pattern Recognition (CVPR)*, 2017.
- [13] B. Zoph, V. Vasudevan, J. Shlens, and Q. Le, “Learning transferable architectures for scalable image recognition,” in *IEEE Conference on Computer Vision and Pattern Recognition (CVPR)*, 2018.
- [14] D. Tran, L. Bourdev, R. Fergus, L. Torresani, and M. Paluri, “Learning spatiotemporal features with 3d convolutional networks,” in *IEEE Conference on Computer Vision and Pattern Recognition (CVPR)*, 2015.
- [15] Z. Qiu, T. Yao, and T. Mei, “Learning spatio-temporal representation with pseudo-3D residual networks,” in *IEEE International Conference on Computer Vision (ICCV)*, 2017.
- [16] J. Carreira and A. Zisserman, “Quo vadis, action recognition? a new model and the kinetics dataset,” in *IEEE Conference on Computer Vision and Pattern Recognition (CVPR)*, 2017.
- [17] C. Szegedy, W. Liu, Y. Jia, P. Sermanet, S. Reed, D. Anguelov, D. Erhan, V. Vanhoucke, and A. Rabinovich, “Going deeper with convolutions,” in *IEEE Conference on Computer Vision and Pattern Recognition (CVPR)*, 2015.
- [18] B. Zhou, A. Andonian, A. Oliva, and A. Torralba, “Temporal relational reasoning in videos,” in *European Conference on Computer Vision (ECCV)*, 2018.
- [19] S. Ioffe and C. Szegedy, “Batch normalization: Accelerating deep network training by reducing internal covariate shift,” in *International Conference on Machine Learning (ICML)*, 2015.