

Structure Entropy, Self-Organization, and Power Laws in Urban Street Networks: Evidence for Alexander’s Ideas

Jérôme Benoit^{1,*} and Saif Eddin Jabari^{1,2}

¹*New York University Abu Dhabi, Saadiyat Island, POB 129188, Abu Dhabi, UAE*

²*New York University Tandon School of Engineering, Brooklyn, NY 11201, New York, USA*

(Dated: [arXiv:physics/1902.07663v2](https://arxiv.org/abs/1902.07663v2) [[physics.soc-ph](https://arxiv.org/abs/1902.07663v2)])

Easy and intuitive navigability is of central importance in cities. The actual scale-free networking of urban street networks in their topological space, where navigation information is encoded by mapping roads to nodes and junctions to links between nodes, has still no simple explanation. Emphasizing the road-junction hierarchy in a holistic and systematic way leads us to envisage urban street networks as evolving social systems subject to a Boltzmann-mesoscopic entropy conservation. This conservation, which we may interpret in terms of surprisal, ensures the passage from the road-junction hierarchy to a scale-free coherence. To wit, we recover the actual scale-free probability distribution for natural roads in self-organized cities. We obtain this passage by invoking Jaynes’s Maximum Entropy principle (statistical physics), while we capitalize on modern ideas of quantification (information physics) and well known results on structuration (lattice theory) to measure the information network entropy. The emerging paradigm, which applies to systems with more intricate hierarchies as actual cities, appears to reflect well the influential ideas on cities of the urbanist Christopher Alexander.

Keywords: urban street networks; self-organizing systems; entropic equilibrium; MaxEnt; Pareto; power law; complex systems; statistical physics; information physics; social physics; partial-order; Galois lattice; surprisal; Christopher Alexander

I. INTRODUCTION

Understanding the information encoded in the structures of complex transportation systems is a puzzling challenge in complex systems and statistical physics. Information, energy, or materials circulate through disparate systems, in various effective fashions, and in multiple forms. Vascular systems that spread blood and sap, neural dendrites that transmit signals, and river basins that drain water offer interesting examples. Their evident diversity and complexity mask a striking regularity along simplicity. Their transportation structures actually undergo a scaling law that reveals a simple underlying principle. Vascular systems make their exchange surface areas “*maximally fractal*” [1], dendritic trees minimize their wirings [2], river networks span minimally [3].

Within this perspective, this paper aims to reveal the scaling principle that drives urban street networks. City related transportation networks had been for complex systems a fruitful source of case studies before the internet age [4–13]. The electrical power grid of the western United States provided evidence for the two instrumental breakthroughs in the renewal of network studies [6–9]. One of them is the discovery of *scale-free* hierarchies among real-world networks [7–9]. Urban street networks appeared promptly to undergo scale-free behaviours as well [13–19]. Keeping focus on their scaling property and adopting approaches from the urban community gradually led us to a tractable scaling model actually driven by a simple conservation principle. In

pursuing our goal, we realized that our modelization was shedding a new light on the authoritative urban theory developed by C. Alexander [20–22]. We will interpret our scaling model accordingly.

If the urban community has looked at urban street networks for additional traits with tools developed for generic networks, it has also investigated for city specific traits with tools and approaches inherited from its own background [10–28]. Interestingly enough, the insightful thought of the urbanist C. Alexander on cities [20–22] has appeared to resonate with scale-free invariance through the notion of “natural” city [18, 20, 28]. “Natural” cities refer to self-organized-like cities. We must also mention the more mathematically oriented but no less insightful work of R. H. Atking on relation functions as pre-networking functions which led to Q-analysis [29].

To explain the scale-freeness of the electrical power grid, A.-L. Barabási and R. Albert emphasize in Ref. 7 two key features of real-world networks: growth and preferential attachment. They introduce accordingly a model which appeared to be the *Yule process* [30, 31]: new nodes attach to old ones with a probability proportional to the valence of the old nodes. Mathematical analysis shows that the Yule process reproduces the scale-freeness behaviour for nodes with high valences [30, 31], hence the relevance of this seminal approach [7, 30]. Yule-like processes for urban street networks have been elaborated [32–36]. For these adapted growth-and-preferential-attachment models, the preferential attachment mechanism becomes local algorithms based on street-segments: with respect to some local algorithmic policies, the street-segments are either budding [33–35], fragmenting [36], connecting [33–36], or a combination of them. These models succeed to reproduce, by vary-

* Corresponding author: jerome.benoit@nyu.edu

ing their respective parameters, a large variety of the patterns effectively observed among self-organised urban street networks. In particular, they can reproduce scale-freeness. However, the intricate nature of their local algorithmic policies renders them hardly tractable. But still, their success let us think that a simple Yule-like process must exist for self-organised urban street networks. These adaptations implicitly inject into the Yule process the notions of locality and globality to which it is originally blind. The Yule process is neither local nor global in the sense that it involves no typical neighbourhood. In fact, the above adaptations mostly favour a local process over a global one: it is essentially expected that local principles solely drive global behaviours. While this expectation may simply misfit with a model without typical neighbourhood, it may also lead astray by seeking finer and finer tuned local policies that become more and more algorithmic. Statistical physics teaches us that such pitfalls can be addressed by introducing a suitable global principle that promotes pertinent traits over fine details. Finally, besides preferential attachment, real-world networks subject to scale-freeness may also evolve by removing, inserting, or rewiring connections [7, 30]. As preferential attachment, these connecting mechanisms involve no typical neighbourhood. So, they may be equally difficult to catch solely through a local policy. In this paper, we present for urban street networks a global principle that features growth, preferential attachment and favourable reattachment, and that ultimately leads to scale-freeness.

What is original and singular about road networks and urban street networks is that they underlie a unique and unorthodox dual representation. Route networks are primarily made of junctions connected by segments of routes. On the other hand, route networks embed roads connected by these same junctions. The former representation — the *primal representation* — corresponds to a strict *geometrical representation* of route networks as *planar graphs*, while the latter — the *dual representation* — interprets itself as a *topological representation* and/or *information representation* of route networks. It is now well acknowledged that the topological space (or information space) captures the complexity of route networks. This yields the insight that the geometry of route networks is strongly constrained by space and geography whereas their topology reflects social, cultural, and economical activities. For instance, the largest number of junctions for urban street networks have notably a valence of three or four, while by contrast the valence distribution of roads for self-organized urban street networks broadly span to a scale-free power law. The geometrical/topological duality sheds a completely new light on the aforementioned growth-and-preferential-attachment adaptations. These adaptations appear now to add new nodes and connections in the “*geometrically constrained space*” even though they should rather act in the topological space. This is not intentional. It simply indicates that the geometrical space is easier to apprehend than the

topological space. In this paper, we deliberately work in the topological space.

Past results on urban description and modern ideas of quantification and maximum entropy render possible to approach the topological space in a holistic and systematic fashion. First, we emphasize the road-junction incidence relation of urban street networks. A *natural road* (or *road*) denotes here an accepted substitute for a “named” street [18]. This holistic preamble is adopted from Q-analysis [29]. Subsequently Q-analysis is applied in its paroxysmal but corrective variant due to Y.-S. Ho [37, 38], which is nothing but the Formal Concept Analysis (FCA) paradigm [39]. This paradigm builds from the road-junction incidence relation a one-to-one correspondence between the topological space and a *partial-order* [37, 39]. Partial-orders are equivalent to algebraic structures, known as *Galois lattices*, which *information physics* [40–43] allows to quantify and measure in a unique and systematic way — the involved measures being information measures. *In fine*, information physics permits us to unambiguously associate to the topological space a functional entropy whose the two function unknowns are meant to describe the physics of each road or junction and to be a probability function, respectively. This means that the topological space can be interpreted as undergoing a fluctuating equilibrium by virtue of Jaynes’s *Maximum Entropy principle*. Here we envisage urban street networks as evolving social systems subject to an entropic equilibrium comparable to the one effectively observed among cities of a same cultural basin [44, 45]. Our approach recovers the discrete Pareto probability distribution (scale-free power law distribution) widely observed for natural roads spreading in “natural” cities [16–19], and foresees a nonstandard bell-shaped distribution with a power law tail for their joining junctions found in agreement with observable data extracted from some typical “natural” urban street networks (see Fig. 3). Retrospectively, the cohering (or fluctuating) part of our approach is the Paretian match for the Gaussian model in statistical physics, while the ordering (or structuring) part is a reminiscence of C. Alexander’s ideas [20, 21] (see Fig. 2).

Although our approach is specifically applied to urban street networks, it provides a generic paradigm for the study of complex networks underlying partial-orders. Within this broader perspective, urban street networks become an ideal *toy model* and C. Alexander’s ideas fall into the domain of network theory.

The manuscript is organized as follows. Our paradigm is sketched as the first course (Sec. II). Then a brief survey of the state of the art in urban street networks is given before we proceed forwards (Sec. III). Once the paradigm is applied, we discuss further our results from the perspective of C. Alexander’s ideas (Sec. IV). Eventually, we point to future investigations (Sec. V).

II. PARADIGM

A. Structure before measure

1. Structure

‘*Structure before measure (but without alteration)*’ is the dominant leitmotif of the present work. It is borrowed from Q-analysis [29] but with a severe and fundamental constraint (in parenthesis) after a correction [37, 38] due to Y.-S. Ho [37]: ‘*We should not include anything which is not given*’. The Q-paradigm as revisited by Y.-S. Ho [37] leads to plain algebraic ordering structures known as Galois lattices [37, 39] instead to an insightful but *in fine* deficient [37, 38] simplicial geometrical interpretation [29]. As partially ordered structure, each Galois lattice is equipped with an order relation; as algebraic structure, with a join operator. Two elements are either comparable or not; an element is either join-irreducible or the join of two distinct elements.

In general, a Galois lattice organizes itself in layers with respect to its order relation to give rise to a Hasse diagram [39]. For finite distributive Galois lattices [39], which might be considered typical [39], the join-irreducible elements constitute the smallest nontrivial elements [39] from which the whole builds itself through the join operator, so that they form the lowest nontrivial layer of their Hasse diagrams. From now on, let us imagine this layer as a network of homogeneous elements that links each pair of them when they can join to generate a greater element. Along this line, each greater element itself belongs to an upper layer envisaged as another network of homogeneous elements arbitrarily bonded with respect to the order relation.

2. Measure

What about ‘*measure*’? As answer, let us invoke the formal statement that arises from the emerging theory of information physics [41]: ‘*Measuring is the quantification of ordering*’. More precisely, imposing natural algebraic consistency constraints permit us not only to evaluate (or to quantify) Galois lattices but also to recover and generalise contemporary information measures (modulo two successive latticial exponentiations) [40–43] — information physics is to structures what Noëther’s theorem [46] is to symmetries. For finite distributive Galois lattices [39], the evaluation reduces to the evaluations of their join-irreducible elements, the constraints determining the evaluations of the join-reducible elements. Latticial exponentiations generate distributive Galois lattices.

In other words, we have the freedom to evaluate each join-irreducible element as we wish. Nevertheless, while valuation functions associated to first exponentiations are recognized as probability distributions, further natural consistency constraints dictate linear combinations

of the Shannon and Hartley entropies [47] as valuation functions associated to second exponentiations [41, 42]. And, evidently, the valuation of the initial Galois lattice is governed by the underlying physics, *viz.*, the evaluation of each initial join-irreducible element is meant to express its physical state. Meanwhile, the probability distribution might be as plausible as possible with respect to both our lack of comprehensive knowledge for each element on their concealed microscopic details and our macroscopic viewpoints. This is nothing other than Jaynes’s Maximum Entropy principle [41, 48–51].

3. Principle of Maximum Entropy

Thence, the physical content of the paradigm shifts from an algebraic structure to a fluctuating environment, from Galois lattice partial-order to entropic coherence. Our initial ignorance [51] yielding on the elements of the Galois lattice, the probability distribution is over their number of possible states.

Let $\Pr(\Omega)$ denote the probability of an element to count Ω configurations and recap: the most plausible realization of $\Pr(\Omega)$ is the one that maximizes the entropy $-\sum \Pr(\Omega) \ln \Pr(\Omega)$ [52] with suitable moment constraints known as *characterizing moments* [48, 49]. As characterizing moments, assuming among the elements no typical number of configurations but rather a typical scale, we must discard any classical moment and may consider logarithmic moments instead. Imposing the first logarithmic moment $\sum \Pr(\Omega) \ln \Omega$ as the unique characterizing moment appears to lead to the (scale-free) discrete Pareto probability distribution $\Pr(\Omega) \propto \Omega^{-\lambda}$. Since $\ln \Omega$ measures nothing but our complete ignorance on the state effectively occupied by any element having Ω possible states, this constraint actually forces to preserve on average our complete ignorance on the elements of the Galois lattice — as an analogy, the Maxwell-Boltzmann statistics describing ideal gases can be deduced by solely enforcing a constant mean energy [48, 50].

The above *deus ex machina* has been interpreted as some evolutionary based mechanism to maintain some opaque internal order [44, 45]. Imposing the second logarithmic moment as an extra characterizing moment leads to a statistics governed by the discrete lognormal probability distribution $\Pr(\Omega) \propto \Omega^{-\lambda} \exp(-(\ln \Omega - \eta)^2 / 2\sigma_\eta^2)$; and so on. For now, let us restrict ourselves to our first attempt. In what follows, we will denote the cohering entropic equilibrium governed by the discrete Pareto distribution by *Paretian coherence*.

B. Overlying networks

1. The join-irreducible network

Now we shift our attention back to the network formed by the join-irreducible elements of the Galois lattice. As

a working hypothesis, let us assume for each node that its number of configurations Ω depends on its valence n ; we write $\Omega(n)$. Therefrom, in this network, the probability distribution of node valences $\text{Pr}(n)$ preserves the scale-free character when the number of configurations $\Omega(n)$ grows powerly according to an exponent ν_1 . Then we have $\text{Pr}(n) \propto n^{-\lambda\nu_1}$ where the exponents λ and ν_1 characterize, respectively, the entropic coherence of the Galois lattice as a whole and the configurational growth of its join-irreducible elements as nodes of an homogeneous network. On the other hand, the number of configurations for every join-reducible element remains algebraically coerced by the Galois lattice, that is, it is obliged to algebraically depend on the number of configurations of its two joining elements through the valuation additive constraint [40, 41]. Now, let us envisage as a second network the layer that gathers the joins of two join-irreducible elements, two joins with a common generator being bonded.

2. The join-reducible networks

For the sake of argument, let us pretend that the nodes on the first and second network-layers undergo a powerly configurational growth with exponents ν_1 and ν_2 , respectively. On our second network, we then have $\text{Pr}(n) \propto \text{Cn}(\nu_1; n) n^{-\lambda\nu_2}$ where $\text{Cn}(\nu_1; n)$ counts the occurrences of nodes of valence n with respect to the valuation additive constraint, so that it might be merely thought as a self-convolution operator acting on the valence probability distribution of our first network. Iterating this process gives for the k -th network-layer $\text{Pr}(n) \propto \text{Cn}(\nu_1, \nu_2, \dots, \nu_k; n) n^{-\lambda\nu_k}$ with obvious notations. Thence, under the rather favourable assumption that node configurations grow powerly with valences, the valence probability distribution for every reducible network-layer inherits a power tail from the underlying scale-free behaviour, whereas the irreducible network-layer plainly reveals it, and a mass function from the underlying Galois lattice algebraic structure. Notice that when the Galois lattice is flattened or ignored, the valence probability distribution sees its tail dominated by the strongest power tail and its mass function becoming a linear combinations of powerly weighted mass functions.

3. Misleading claim

So, within this scheme, we will observe no scale-free network if the underlying ordering structure is disregarded, if the involved network is not an irreducible one, or if the node configurations do not grow powerly with valences. However, the claim that these networks are not subjected to scale-freeness would be misleading here since the system as a whole is effectively driven by a scale-free power law probability distribution, while the scale-free behaviour could possibly be observed only for the first

network-layer.

III. URBAN STREET NETWORKS AS TOY MODEL

A. Geometry versus topology

1. Trivial versus nontrivial complexities

As pedestrians, cyclists, or drivers, we tend to envision at first glance the junctions and street-segments of our cities as the natural nodes and edges, respectively, of urban street networks (see Fig. 1d). Their complexity is nonetheless trivial: three or four links for most street junctions [18, 24]. Indeed, *in situ*, any city-adventurer knows that at each street-segment-end (or junction) they would have in most case only two alternatives: continue along or the other way. This occurs independently of the city they explore or where they are in the city. Unsurprisingly, the geometrical representation (also called primal representation) has appeared too naive to embody the complexity of urban street networks [13, 15, 18, 19, 23–25].

A second thought may lead us to realize that we rather reason in terms of streets than of street-segments — and possibly in terms of junctions. Indeed, from townsmen we expect concise directional answers shaped as follows: “*To go to Oasis office from Amethyst area: take Sunshine street, then Seaport street — at Jade junction — and, finally, Sunset street — at Jonquil junction.*” Even though colourful, this typical directional answer implicitly reveals precious information: (i) neither position nor distance is expected; (ii) each junction in itself plays a secondary role; (iii) each pair of successive streets critically shares a common junction — whichever it is. To wit, we expect topological responses. The topological representation (or dual representation) maps streets to nodes and links each pair of them that shares a common junction (see Fig. 1e). In contrast to geometrical networks, topological networks exhibit small-world and scale-free properties, that is, complex network behaviours [15, 18, 19, 23–26]. Note that topological networks can be viewed as encodings of distanceless information which are useful for navigating through urban street networks. For this reason the topological representation is also referred to as the information space.

2. Data extraction overview

Thus far we have neglected to ask ourselves how to define streets. This question should seem preposterous for most of us living in towns for which a cadaster has been scrupulously maintained over decades or centuries, but certainly not for the globetrotters among us. Even if perfect cadasters must exist, “named” streets essentially remain the result of intricate social processes where

the underlying social physics likely interferes with local customs, past or present agency struggles between social groups, and so forth. Actually, the question “*What is a street ?*” has been addressed by introducing the notion of natural road.

A natural road [18] is an exclusive sequence of successive street-segments paired according to some *behavioural based join principle* (see Fig. 1c). Besides the *de facto* cadastral join principle, three geometrical join principles based on deflection angles [10, 11, 18, 25, 27] are mainly used. The *every-best-fit* join principle is a junction-centric one which only binds with respect to the deflection-angle-ordering of each junction, so that it is almost deterministic because of its local character. The *self-best-fit* and *self[-random]-fit* join principles are both path-centric ones which recursively append new street-segments, respectively, with respect to the deflection-angle-ordering of the end-street-segments and randomly. Unsurprisingly, the *self* join principles have appeared more realistic against relevant cadasters due to their global nature — the *random* variant being generally the *best fit*. Here we use the *self[-random]-fit* join principle, unless specified otherwise. Basically, our ‘*raw material*’ is geometrical networks extracted from map data fetched from well-known comprehensive archives (see Fig. 1a).

B. Galoisian hierarchy

1. Concealed Galois lattice

To knit a topological network we may first establish the incidence relation I that gathers for each natural road all junctions through which it passes, then infer its reciprocal I^{-1} that gathers for each junction all natural roads which it joins [18]: the composition of the former with the latter $I \circ I^{-1}$ gives the road-road topological network encountered above, whereas the alternative composition $I^{-1} \circ I$ leads to its dual the junction-junction topological network. This constructive duality easily combines with the geometrical/topological duality as exemplified in Fig. 1. Both networks are non-injective representation of I , and so of the involved urban street network.

Let us now interpret any incidence relation I as an object/attribute relation where each natural road acts as an object and each junction as an attribute [29, 37, 39]. Thereby, relying on FCA, we can bijectively represent any incidence relation I as an ordered algebraic structure known as Galois lattice [37, 39]. As shown in the constructive proof provided by Y.-S. Ho [37], this paradigm combines objects and attributes into pairs of subsets of them to form without loss of information a Galois lattice. To achieve the emerging structure, the one-to-many relation I is naturally extended to a many-to-many relation by stating that the attributes of two objects are their common attributes [37].

Fortunately, for urban street networks, incidence rela-

tions essentially maps to Galois lattices with two nontrivial layers. The natural roads form the lower layer while the junctions compose the upper one — the ‘*imply*’ ordering relation is “passing through”. In the rare event that two natural roads cross to each other more than once, the resulting loop renders the Galois lattice more intricate. For the sake of presentation, we will assume that such loops are very rare or forcedly open. Furthermore, when every junction joins only two natural roads

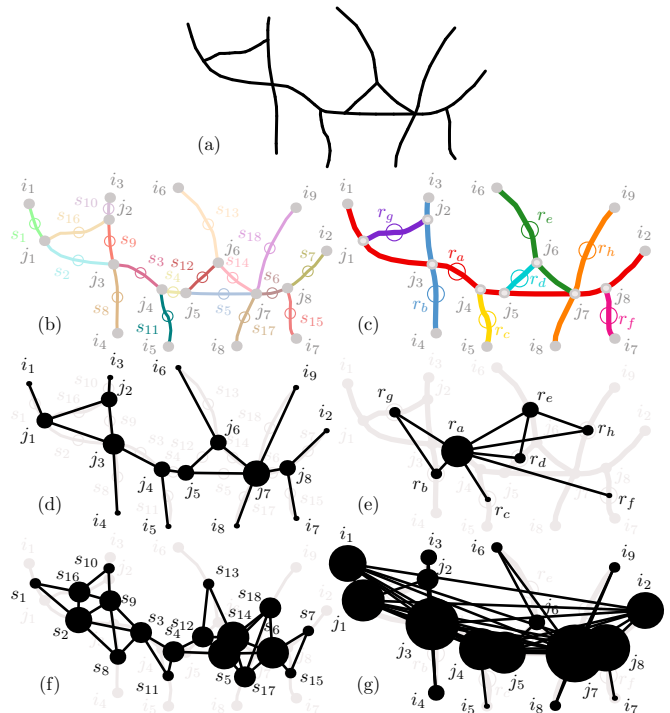


FIG. 1. State-of-the-art representations for urban street networks [16, 18, 25] through a notional example [53]. (a) The top row displays the mimicked ‘*raw material*’ as it could be extracted from any comprehensive archive. The left column shows the three variants of the geometrical (or segment-based) representation: (b) artificially colored ‘*raw material*’ graph displaying street extended-junctions (impasses i_* and effective junctions j_*) and segments s_* in grey and pallid colors, resp.; (d) junction-based connectivity graph, namely the concrete network without artifices; (f) segment-based connectivity graph dual to graph (d). The right column shows the three variants of the topological (or natural-road-based) representation for a same natural road setup: (c) revamped ‘*raw material*’ graph exhibiting original junctions and natural roads in grey and vivid colors, resp.; (e) natural-road-based connectivity graph; (g) junction-based connectivity graph dual to graph (e). For the four abstract networks (d-g) the size of each node is proportional to its valence. Among them, (e) appears as the pertinent one since its valence distribution is subject to scale-free power laws [16–19] (see Fig. 3) whereas the ones of (d) and (f) are very narrow and the one of (g) is more intricate. For abstract networks (d), the largest number of junctions has a valence of three or four [54–57]; so that, for abstract networks (f), the largest number of segments has a valence of four, five, or six [18, 24].

the Galois lattice becomes distributive. While mostly all junctions join only two natural roads, we observe that any junction that joins more than two natural roads can be replaced by a roundabout so that it remains only junctions joining at most two natural roads. For these reasons, we will qualify as *canonical* any urban street network whose junctions effectively join only two natural roads. In short, for urban street networks, incidence relations map in a one-to-one fashion to essentially distributive Galois lattices with two nontrivial layers, while their canonicalization renders their Galois lattices plainly distributive.

Arguably this is nothing new, except that the complexity of urban street networks can now be holistically and

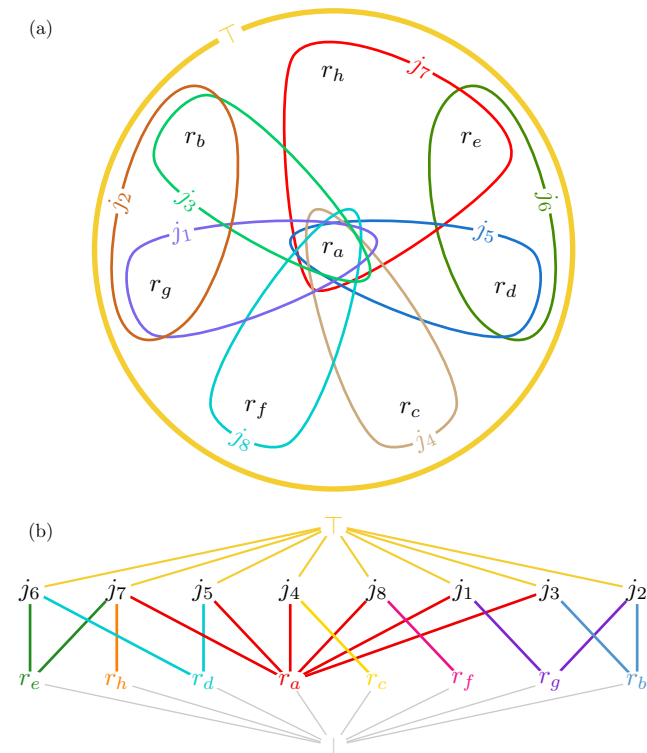


FIG. 2. Illustration *à la* C. Alexander [20, col. 5] for the Galois lattice related to the notional urban street network in Fig. 1. (a) The subset representation is for evaluations of Galois lattices what a Venn diagram is for the cardinality of sets. The natural roads r_* are singletons, the junctions j_* are intersecting sets of natural roads, and the urban street network \top , the *top element* [39], is the total union of the subsets. That is, natural roads r_* join to form junctions j_* , while we have to be somewhere in the urban street network \top . In this work, the inclusion-exclusion principle for evaluations is reduced to its simplest nontrivial form (1). (b) The Hasse diagram [39] emphasizes the partial-order relation. For urban street networks, Hasse diagrams simplify in two nontrivial homogeneous layers — natural roads r_* and junctions j_* composing, resp., the lower and upper layers. That is, natural roads r_* “pass through” (or imply) junctions j_* . The *bottom element* \perp is the absurd counterpart of the top element \top , i.e., emptiness.

unambiguously measured within the information physics framework. The detailed treatment of this subject is well outside the scope of this paper; thus, beyond the material formerly sketched (see Section II), we simply refer to the work of K. H. Knuth [40–43], and we will content ourselves with presenting the pertinent consequences for road/junction Galois lattices to elaborate further.

2. Complexity measurement

Without loss of generality, we may canonicalize urban street networks so that their Galois lattices are distributive. Henceforth, natural roads constitute their join-irreducible elements, *viz.*, we have the freedom to evaluate each natural road as we desire while the Galois lattice algebraic structure dictates to evaluate each junction as the sum of the evaluation of their two joining natural roads. Thusly, for every junction $j(r, s)$ joining the pair of natural roads (r, s) , we are compelled to write

$$\text{Va}(j(r, s)) = \text{Va}(r) + \text{Va}(s) \quad (1)$$

where Va stands for the yet unknown valuation function. Further consistency requirements oblige to recognize any valuation function associated to the first exponentiation of each Galois lattice as a probability distribution. This probability distribution is the composition of a yet unknown weight function w with the above valuation function Va ; we read

$$\text{Pr} = w \circ \text{Va} \quad (2)$$

with Pr the probability distribution of the system. Meanwhile we may choose w as we want. Finally, same and further demanded consistency constraints force to identify the evaluation of the central element of the second exponentiation of the Galois lattice as the entropy $H[\text{Va}, w]$ of the system which thusly expresses as a functional of the valuation and weight functions, Va and w , respectively. For canonical urban street networks, the functional structure entropy $H[\text{Va}, w]$ takes the form

$$H[\text{Va}, w] = \sum_r (\text{h} \circ w)(\text{Va}(r)) + \sum_{j(r,s)} (\text{h} \circ w)(\text{Va}(r) + \text{Va}(s)) \quad (3)$$

where the first summation runs over the natural roads r and the second one over the junctions $j(r, s)$ joining the pair of natural roads (r, s) , while $\text{h}: x \mapsto -x \ln x$ is the Shannon entropy function [52].

By reverting addition rule (1) in the right summation and then composing according to (2), the reader will readily recover the ‘flat’ expression of the functional entropy $H[\text{Va}, w]$, namely $H[\text{Pr}] = \sum_e (\text{h} \circ \text{Pr})(e)$ where the summation occurs indiscriminately over all natural roads and junctions e .

Therefore, in our context, the novelty brought by information physics theory sums up as follows: it enables us to measure the complexity of our heterogeneous system as

a whole by taking its ordering hierarchy into account. In detail, it articulates as follows: locally, it reveals how the natural roads r impose their arbitrary valuations $Va(r)$ to the junctions j ; globally, it unveils how an arbitrary weight function w cements the whole. Notice the slight abuse of language used in the article's title: entropy (3) is qualified with structure to highlight this novelty.

C. Paretian coherence

1. Assumed complete ignorance

In any case, from their city, most dwellers do not perceive the underlying Galoisian hierarchy *per se* but rather the resulting emergent Paretian coherence. This passage from algebraic structure to organic arrangement appears to take place in our context as a consequence

$$\mathcal{L}(\{\Pr(\Omega_e)\}; \lambda, \nu) = - \sum_e \Pr(\Omega_e) \ln(\Pr(\Omega_e)) - \lambda \left[\sum_e \Pr(\Omega_e) \ln \Omega_e - \langle H \rangle_0 \right] - (\nu - 1) \left[\sum_e \Pr(\Omega_e) - 1 \right] \quad (5)$$

where the first and second constraints impose the conservation of the system mean entropy and the normalization condition satisfied by \Pr , respectively, while $\langle H \rangle_0$ stands for the constant mean entropy at which the system evolves. Resolving (5) readily gives the power law distribution

$$\Pr(\Omega_e) = \frac{\Omega_e^{-\lambda}}{Z(\lambda)} \quad \text{with} \quad Z(\lambda) = \sum_e \Omega_e^{-\lambda} \quad (6)$$

as *Zustandssumme*. Explicit computation of the mean entropy (4) yields the equation of state

$$\langle H \rangle = - \frac{\partial}{\partial \lambda} \ln Z(\lambda) \quad (7)$$

whose exploitation is deferred.

In this way, our complete ignorance helps us to discern a Paretian coherence, yet not plainly perceivable, among urban street networks.

2. Conceded partial knowledge

In fact we have feigned our complete ignorance, at least partially: we have blithely dismissed the underlying Galoisian hierarchy and that natural roads and junctions are likely driven by social interactions. It is time now to decompose accordingly the probability distribution (6) with respect to composition (2) and addition rule (1).

of Jaynes's maximum entropy principle as outlined early (see Section II).

Formally, we assume our complete ignorance on what phenomena drive each natural road or junction; so that, the most we can state is that each one possesses a finite number of equally likely configurations. Thence, the system mean entropy $\langle H \rangle$ writes

$$\langle H \rangle = \sum_e \Pr(\Omega_e) \ln \Omega_e \quad (4)$$

whenever every natural road or junction e has reached an equilibrium; the summation happens indiscriminately over all natural roads and junctions e , $\Pr(\Omega_e)$ expresses the probability for the natural road or junction e to have Ω_e states, and $\ln \Omega_e$ its Boltzmann entropy. Then, using the same notation, Jaynes's maximum entropy principle invoked with the first logarithmic moment as unique characterizing moment literally holds the Shannon Lagrangian expression

To this purpose, it appears convenient to adopt an agent model [44, 58]. Let us adapt the network of intracommunity agents model introduced in Ref. 44 for the distribution of cities in countries, since the involved social behaviours might be similar — if not the same. As agents, we consider the inhabitants that somehow participate to the live activity of urban street networks [20]: drivers, cyclists, pedestrians, suppliers, institutional agents, residents, and so forth. Thusly, each natural road (or junction) is a hive whose very existence relies on the ability for each of its agents to maintain a crucial number of intracommunity connections which is presumed crudely equal to a constant number v_r (or v_j), called the *number of vital connections* for natural roads (or junctions), that characterizes the urban street network. The layout of these intracommunity connections is implicitly associated to the internal order within each natural road (or junction), while the total number of possible layouts is simplistically considered as its number of states.

Suppose, for each natural road r , the number of agents to be asymptotically proportional to the number of junction n_r through which r passes — the ratio A being constant and sufficiently large. This hypothesis is founded upon the extensive property of natural roads. Then the number of states Ω_r for every natural road r yields

$$\Omega_r = \Omega_r(n_r) \simeq \binom{\frac{1}{2} A n_r}{v_r} \simeq \frac{A^{2v_r}}{2^{v_r} v_r!} n_r^{2v_r} \quad (8a)$$

where the generalized binomial bracket is employed. As concerns each junction, the involved agents are merely

the agents of the two joining natural roads combined together; hence the same crude maneuvers give

$$\Omega_{j(r,s)} = \Omega_j(n_j = n_r + n_s) \simeq \frac{A^{2v_j}}{2^{v_j} v_j!} n_j^{2v_j} \quad (8b)$$

along with some abuse of notation.

Therefrom, the valuation function V_a arises clearly as assigning to each natural road or junction the number of associated agents while the weight function w asymptotically counts the number of possible vital intraconnection layouts (modulo normalization) in the involved natural road or junction then envisioned as an intranetwork.

3. Cascade of information

We can now express the probability for natural roads and junctions in a more specific, perceivable fashion. Substituting (8a) into (6), we readily obtain for natural roads

$$\Pr(n_r) \propto n_r^{-2\lambda v_r} \quad (9a)$$

which is a scale-free power law distribution. For the junction counterpart, inserting instead (8b) into (6), then gathering and counting with respect to the precedent probability distribution (9a) yields

$$\Pr(n_j) \propto \left(\sum_{j(r,s)} \frac{[n_j = n_r + n_s]}{(n_r n_s)^{2\lambda v_r}} \right) n_j^{-2\lambda v_j} \quad (9b)$$

where Iverson bracket convention is used; the summation in parentheses is simply the self-convolution of the natural road probability distribution (9a). Given a natural road r , its number of junctions n_r is nothing but essentially its degree in the involved road-road topological network: valence distribution (9a) has been empirically observed in self-organized cities [16–19]. The same argument dually applies for junctions: nonetheless, to the best of our knowledge, valence distribution (9b) can be neither confirmed nor refuted by the current literature.

In practical recognitions [59], we need to assume that the number of junctions per natural road spans from some minimal value $\underline{n}_r \geq 1$. Then, the normalizing constants for probability distributions (9) can be effortlessly computed in terms of natural generalizations of known (very) special functions. While we readily have

$$\Pr(n_r) = \frac{n_r^{-2\lambda v_r}}{\zeta(2\lambda v_r; \underline{n}_r)} \quad (10a)$$

where $\zeta(\alpha; \underline{n}) = \sum_{n=\underline{n}}^{\infty} n^{-\alpha}$ is the generalized (or Hurwitz) zeta function [59, 60], we find that

$$\Pr(n_j) = \frac{\sum_{n=\underline{n}_r}^{n_j - \underline{n}_r} [n(n_j - n)]^{-2\lambda v_r} n_j^{-2\lambda v_j}}{\mathcal{W}(2\lambda v_r, 2\lambda v_r, 2\lambda v_j; \underline{n}_r)} \quad (10b)$$

where $\mathcal{W}(\alpha, \beta, \gamma; \underline{n}) = \sum_{m, n \geq \underline{n}} m^{-\alpha} n^{-\beta} (m+n)^{-\gamma}$ is the two-dimensional generalized (or Hurwitz-) Mordell-Tornheim-Witten zeta function [61]. The former probability distribution (10a) is known as the *discrete Pareto distribution* and is a shifted (or Hurwitz) version of the better known *Zipf distribution* [30, 59]; the latter (10b) is a nonstandard bell-shaped distribution with a power law tail asymptotic to $n_j^{-2\lambda(v_r+v_j)}$, as far as we can tell, and we have found it convenient to name it the *Schwitten distribution* [62].

D. Case studies

We checked the statistical pertinence of the foreseen junction valence distribution (10b) for five urban street networks for which the predicted natural road valence distribution (10a) is a plausible hypothesis with respect to the state-of-the-art statistical method for power law distributions [59] which is based on Maximum Likelihood Estimations (MLE). A sixth urban street network which is recognized as planned was taken as counter-case study. A validation of the junction valence distribution (10b) along the lines of the state of the art [59] could not be managed because fast evaluation of the normalizing function \mathcal{W} has yet to be found; meanwhile a crude data analysis based on Nonlinear Least-Squares Fittings (NLSF) was performed.

Figure 3 exhibits the Relative Anti-Cumulative Frequency Distributions (RACFD) for the valence of the road-road and junction-junction topological networks of the six urban street networks along with goodness-of-fit quantifiers (or p -values), the estimated parameters, and the fitting probability distributions. Note that the goodness-of-fit quantifiers are estimated against the predicted natural road valence distribution (10a). The ‘raw material’ (see Fig. 1a) was extracted from the Open Street Map (OSM) comprehensive archive [64]. The cities were chosen to have distinct cultural backgrounds and to feature an identifiable unremodeled historical urban street network; we picked: (a) London (United Kingdom), (b) Ahmedabad (India), (c) Xi’an (China), (d) Harar (Ethiopia), (e) Taroudant (Morocco), and (f) Levittown (Pennsylvania, United States). The boundary is either the innermost ring road (London), the city wall (Ahmedabad, Xi’an, Harar, Taroudant), or a consistent encircling series of connected roads (Levittown). The natural roads (see Fig. 1c) were joined with respect to the **self[-random]-fit** join principle [18]. For each skeleton, we generated one hundred natural road setups, and then we selected, among the setups with a relatively smooth RACFD for the valence of their junction-junction topological network, the one with the highest goodness-of-fit quantifier. Observed that for the first five urban street networks (a-e) the predicted natural road valence distribution (10a) is effectively a plausible hypothesis, since their goodness-of-fit quantifiers p_r are greater than 0.1, while for the sixth one (f) it must be clearly

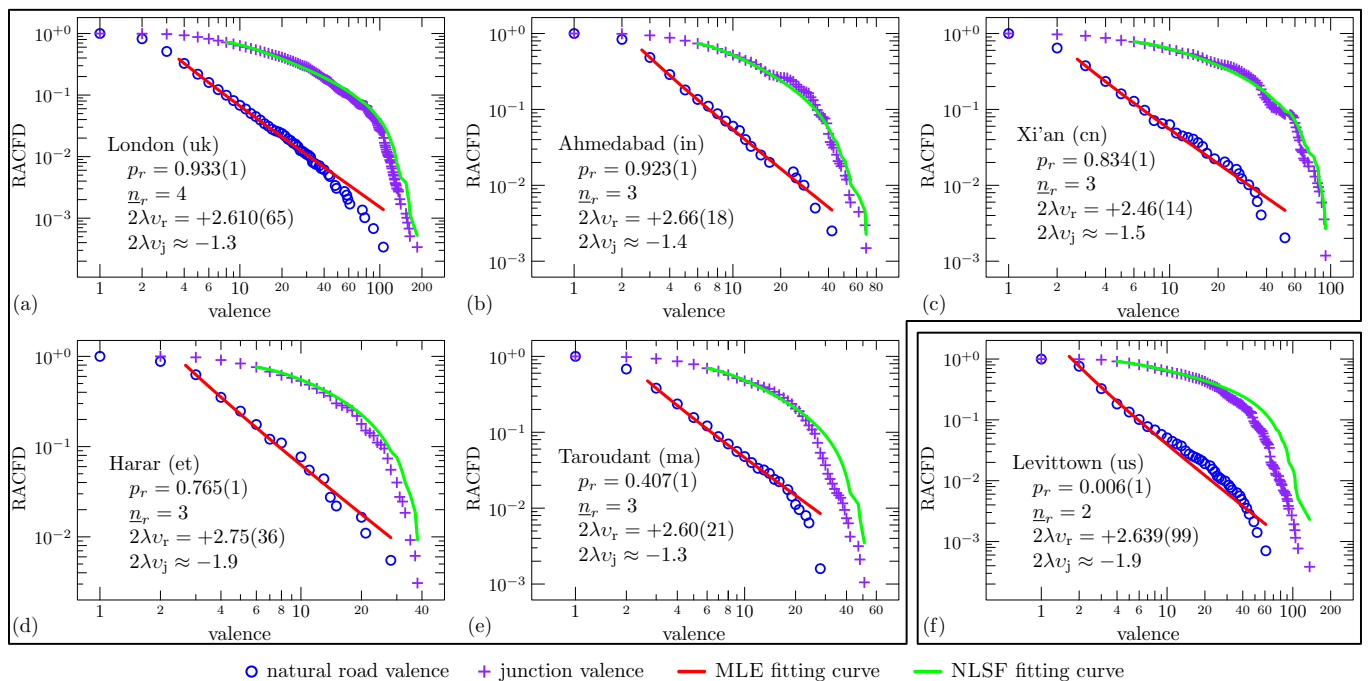


FIG. 3. Relative Anti-Cumulative Frequency Distributions (RACFD) for five “natural” urban street networks (a-e) of cities with distinct cultural backgrounds and for an “artificial” urban street network (f) of a planned city: circles represent relative anti-cumulative frequencies for the valences of their respective road-road topological networks (see Fig. 1e); crosses represent relative anti-cumulative frequencies for the valences of their respective junction-junction topological networks (see Fig. 1g). The red fitted curves for the natural road statistics describe the Maximum Likelihood Estimates (MLE) for the discrete Pareto probability distribution (10a) estimated according to the state of the art [59, 63] (250 000 samples). The green fitted curves for the junction statistics show the Nonlinear Least-Squares Fittings (NLSF) for the nonstandard bell-shaped discrete probability distribution (10b) with n_r and $2\lambda v_r$ fixed to their respective MLE values; no MLE approach can be computationally envisaged for the time being. The MLE goodness-of-fit qualifier p_r allows us to qualify the urban street networks as “natural” when it is greater than 0.1, otherwise as “artificial” [15–18, 59]; therefore, our choice of urban street networks is justified *a posteriori*. On the other hand, for now, the ad hoc NLSF data analysis prevents us from grossly rejecting the foreseen junction valence distribution (10b).

rejected [59]. So, as expected, the first five are “natural” while the sixth is “artificial”.

Our ad hoc crude data analysis appears promising in the sense that it forbids one from grossly rebutting the foreseen junction valence distribution (10b). Interestingly, the case studies reveal that the number of vital connections v_j is negative, to wit that the associated generalized binomial combination number is smaller than one. We interpret this result as follows: the number of agent intraconnections for junctions is relatively much smaller than the one for natural roads.

IV. ALEXANDER’S IDEAS AS GUIDE

A. Retro-recapitulation

In summary, we can take for granted that our partial ignorance permits us to recognize a hierarchical Paretian coherence among urban street networks. More precisely, within the framework of information physics [40–43], the emerging Paretian coherence that characterizes

self-organized (or “natural”) urban street networks [15–18] has not only been predicted but also shown to reveal the underlying Galoisian hierarchy that describes any of them, either planned or self-organized. The passage to the Paretian coherence — organic by nature — from the Galoisian hierarchy — in essence algorithmic — occurs by imposing a logarithmic maximum-entropy constraint with complete ignorance as the initial knowledge condition [48–51].

Our partial knowledge hangs on the “passing through” partial-ordering that ties natural roads with junctions and on the “pairing” that typifies any social system. The former bijectively transforms urban street networks into Galois lattices whose algebraic structure, in turn, leads (modulo some natural algebraic constraints [40–43]) to a set of functional relations and equations meant to measure complexity; the latter furnishes a hint to figure out the two involved functional unknowns, namely the weight and the evaluation functions.

In the words of C. Alexander [20, 21, 28], the pre-passage part is “mechanical”; we have used Galoisian instead. The Formal Concept Analysis (FCA) algorithmic

transformation [37, 39] is simply a prerequisite to apply information physics [40–43]. The hint was translated to a crude asymptotic binomial paired-agent model, which is compatible with the social machinery taking place “in Berkeley at the corner of Hearst and Euclid” in Ref. 20.

B. Alexander’s conjecture

Convinced that nature does not like trees, C. Alexander informally introduced the notion of “semilattice” [20]: whoever has seen their hand-representations is stuck by the resemblance between their line renderings and Hasse diagrams before they realize that the round ones swimmingly illustrate addition rule (1) (see Fig. 2). We believe that he intuitively grasped the idea of the partial-ordering relation reduction to Galois lattices — plainly apprehended and rigorously established earlier by Ø. Ore [65, 66] — along the concomitant algebraic structure [67].

Even so C. Alexander did not attempt to put numbers on “semilattices”, he nonetheless claimed that for “natural” cities their elements holistically arrange according to a “living” coherence: it is his legacy as urban architect. In the literature, it takes the form of straight lines on log-log plots of the natural road valence distribution; here, for urban street networks, it has been shown to emerge from Jaynes’s maximum entropy principle invoked with the first logarithmic moment as sole characterizing moment. Thus, in this work, we have established the statistical physics foundation for the “living” coherence occurring among “natural” cities, at least for their urban street networks; instead of “living” we have used Paretian.

Adopting, as C. Alexander might have done, the more intuitive approach that interprets entropy as the average amount of *surprisal* [68], the Alexander’s conjecture becomes: “natural” cities evolve by maintaining their amount of surprisal constant on average. This conjecture applies to cities as a whole, from habitations to transportation.

C. Surprise

Besides giving an intuitive macroscopic physical content, stating Alexander’s conjecture in terms of surprisal implicitly gives to C. Alexander’s ideas a microscopic physical content. Surprisal (or *surprise*) $Su = -\ln \circ Pr$ was introduced by M. Tribus as a measure that quantifies our astonishment and indecision when we face an arbitrary event [52, 68]. Along this line, Alexander’s conjecture expresses nothing but the conservation on average of the astonishment and indecision of dwellers when they perceive their own city. To draw an analogy from statistical physics, particles of an ideal gas conserve on average their motion, which is quantified in terms of linear momentum [48, 50]. So, from a statistical physics perspective, astonishment and indecision of dwellers of an Alexander city appears then to be for natural roads

and junctions — and any other similar urban items — what motion is for particles of an ideal gas.

Carrying on the analogy between our system and an ideal gas as a parallel between a Paretian system and a Gaussian system is relevant as well. The distribution of number of states would be a discrete Gaussian distribution instead of a discrete Pareto distribution, for the elements of the Galois lattice, if Jaynes’s maximum entropy principle was invoked with the first and second moments rather than with the first logarithmic moment as characteristic moments. Then the nature of the underlying discrete Gaussian distribution might be almost preserved for both the natural road and the junction distributions provided that the numbers of vital connections are both equal to 1/2. We used the fact that the convolution of two discrete Gaussian distributions is almost a discrete Gaussian distribution [69]. The noteworthy point is that the junction valence distribution would then appear similar to the natural road valence distribution. That is, a Gaussian physics would mainly dissolve the underlying Galois lattice of our system, while the Paretian physics presented in this paper reveals it.

In brief, we are facing a Galoisan Paretian statistical physics that goes beyond our conventional Gaussian way of thinking [28, 70]; C. Alexander might have used “mechanical” instead [20, 21, 28].

V. CONCLUSION

We have investigated scale-free networking in urban street networks. Natural-road-based connectivity graphs have been widely observed to realize scale-free networks in self-organized cities [16–19] — a natural road (or road) is an accepted substitute for a “named” street [18]. Our approach emphasizes in a holistic and systematic way the road-junction hierarchy of urban street networks. This approach leads to a one-to-one correspondence between urban street networks and algebraic structures known Galois lattices, so that it fits with the mindset of information physics [40–43]. Ultimately, this switch to a different framework allows us to envisage urban street networks as evolving social systems subject to an entropic equilibrium [44, 45]. We have shown that the passage from the underlying Galoisan (or road-junction) hierarchy to an underlying Paretian (or scale-free) coherence can be achieved by invoking Jaynes’s Maximum Entropy principle with the first logarithmic moment as the sole characterizing constraint and our complete ignorance as initial knowledge [44, 45, 48–51]. Eventually the underlying Paretian coherence must be decomposed with respect to the underlying Galoisan hierarchy within the framework of information physics. Our decomposition envisions natural roads and junctions as hives of social agents [44, 58]. Social interactions are typified by a binomial paired-agent model taken at the asymptotic limit [44]. We have recovered the discrete Pareto probability distribution widely observed for natural roads evolving

in self-organized cities [16–19]. What is more interesting, however, is that we have also been able to foresee a non-standard bell-shaped distribution with a power law tail for their junctions.

Beyond urban street networks, we have argued that our paradigm reflects C. Alexander’s ideas on cities [20, 21]. From the viewpoint of statistical physics, the passage from Galoisian hierarchy to Paretian coherence looks like a missing piece of his ideas. This passage has given place to a concise eponymous conjecture expressed in terms of surprisal [68]. Surprisal quantifies the astonishment and indecision of city-dwellers, which are for Paretian statistical physics of “natural” cities what motion is for

Gaussian statistical physics of ideal gases [48, 50]. Ultimately we are facing a Galoisian Paretian statistical physics that challenges our “mechanical” and Gaussian ways of thinking [20, 21, 28, 70].

We have also shed a new light on how power law phenomena can emerge from complex systems that underlie a Galoisian hierarchy. Here urban street networks constitute an ideal toy model as they mainly reduce to intuitive two-layer Galois lattices. In this regard we believe that scale-free networks are omnipresent in nature but also that neither their underlying partial-order nor the logarithmic character of their statistics have been plainly taken into account.

-
- [1] G. B. West, J. H. Brown, and B. J. Enquist, The fourth dimension of life: Fractal geometry and allometric scaling of organisms, *Science* **284**, 1677 (1999).
- [2] H. Cuntz, A. Mathy, and M. Häusser, A scaling law derived from optimal dendritic wiring, *Proc. Natl. Acad. Sci. USA* **109**, 11014 (2012).
- [3] J. R. Banavar, A. Maritan, and A. Rinaldo, Size and form in efficient transportation networks, *Nature* **399**, 130 (1999).
- [4] A.-L. Barabási, *Network Science* (Cambridge University Press, Cambridge, 2016).
- [5] M. E. J. Newman, *Networks: an Introduction*, 2nd ed. (Oxford University Press, Oxford, 2018).
- [6] D. J. Watts and S. H. Strogatz, Collective dynamics of ‘small-world’ networks, *Nature* **393**, 440 (1998).
- [7] A.-L. Barabási and R. Albert, Emergence of scaling in random networks, *Science* **286**, 509 (1999), [arXiv:cond-mat/9910332 \[cond-mat.dis-nn\]](#).
- [8] A. D. Broido and A. Clauset, Scale-free networks are rare, *Nat. Commun.* **10**, 1017 (2019), [arXiv:1801.03400 \[physics.soc-ph\]](#).
- [9] P. Holme, Rare and everywhere: Perspectives on scale-free networks, *Nat. Commun.* **10**, 1016 (2019).
- [10] B. Hillier, The hidden geometry of deformed grids: Or, why space syntax works, when it looks as though it shouldn’t, *Environ. Plan. B* **26**, 169 (1999).
- [11] A. Turner, Angular analysis, in *3rd International Symposium on Space Syntax Atlanta 2001* (Alfred Taubman College of Architecture and Urban Planning, Ann Arbor, 2001).
- [12] B. Jiang and C. Claramunt, Integration of space syntax into GIS: New perspectives for urban morphology, *Trans. GIS* **6**, 295 (2002).
- [13] B. Jiang and C. Claramunt, Topological analysis of urban street networks, *Environ. Plan. B* **31**, 151 (2004).
- [14] P. Crucitti, V. Latora, and S. Porta, Centrality measures in spatial networks of urban streets, *Phys. Rev. E* **73**, 036125 (2006), [arXiv:physics/0504163 \[physics.soc-ph\]](#).
- [15] S. Porta, P. Crucitti, and V. Latora, The network analysis of urban streets: A primal approach, *Environ. Plan. B* **33**, 705 (2006), [arXiv:physics/0506009 \[physics.soc-ph\]](#).
- [16] S. Porta, P. Crucitti, and V. Latora, The network analysis of urban streets: A dual approach, *Physica A* **369**, 853 (2006), [arXiv:cond-mat/0411241 \[cond-mat.other\]](#).
- [17] B. Jiang, A topological pattern of urban street networks: Universality and peculiarity, *Physica A* **384**, 647 (2007), [arXiv:physics/0703223 \[physics.data-an\]](#).
- [18] B. Jiang, S. Zhao, and J. Yin, Self-organized natural roads for predicting traffic flow: A sensitivity study, *J. Stat. Mech. Theor. Exp.* **2008**, P07008 (2008), [arXiv:0804.1630 \[physics.data-an\]](#).
- [19] B. Jiang, Y. Duan, F. Lu, T. Yang, and J. Zhao, Topological structure of urban street networks from the perspective of degree correlations, *Environ. Plan. B* **41**, 813 (2014), [arXiv:1308.1533 \[physics.soc-ph\]](#).
- [20] C. Alexander, A city is not a tree, *Arch. Forum* **122**, 58 (1965).
- [21] C. Alexander, *The Nature of Order: an Essay on the Art of Building and The Nature of the Universe* (Center for Environmental Structure, Berkeley, 2002).
- [22] N. A. Salingaros, *Principles of Urban Structure*, Design Science Planning, Vol. 4 (Techne Press, Amsterdam, 2005).
- [23] A. P. Masucci, D. Smith, A. Crooks, and M. Batty, Random planar graphs and the London street network, *Eur. Phys. J. B* **71**, 259 (2009), [arXiv:0903.5440 \[physics.data-an\]](#).
- [24] B. Jiang and C. Liu, Street-based topological representations and analyses for predicting traffic flow in GIS, *Int. J. Geogr. Inf. Sci.* **23**, 1119 (2009), [arXiv:0709.1981 \[physics.data-an\]](#).
- [25] M. Rosvall, A. Trusina, P. Minnhagen, and K. Sneppen, Networks and cities: An information perspective, *Phys. Rev. Lett.* **94**, 028701 (2005), [arXiv:cond-mat/0407054 \[cond-mat.dis-nn\]](#).
- [26] A. P. Masucci and C. Molinero, Robustness and closeness centrality for self-organized and planned cities, *Eur. Phys. J. B* **89**, 53 (2016), [arXiv:1509.01940 \[physics.soc-ph\]](#).
- [27] C. Molinero, R. Murcio, and E. Arcaut, The angular nature of road networks, *Sci. Rep.* **7**, 4312 (2017), [arXiv:1512.05659 \[physics.soc-ph\]](#).
- [28] B. Jiang, A complex-network perspective on Alexander’s wholeness, *Physica A* **463**, 475 (2016), [arXiv:1602.08939 \[nlin.AO\]](#).
- [29] R. H. Atkin, *Mathematical Structure in Human Affairs* (Heinemann Educational Books, London, 1974); *Combinatorial Connectivities in Social Systems: An Application of Simplicial Complex Structures to the Study of Large Organizations*, Interdisciplinary Systems Research,

- Vol. 34 (Springer-Verlag, Basel, 1977).
- [30] M. E. J. Newman, Power laws, Pareto distributions and Zipf's law, *Contemp. Phys.* **46**, 323 (2005), arXiv:cond-mat/0412004 [cond-mat.stat-mech].
- [31] H. A. Simon, On a class of skew distribution functions, *Biometrika* **42**, 425 (1955); G. U. Yule, A mathematical theory of evolution, based on the conclusions of Dr. J. C. Willis, F.R.S., *Philos. Trans. Royal Soc. B* **213**, 21 (1925).
- [32] M. Barthélemy, Spatial networks, *Phys. Rep.* **499**, 1 (2011), arXiv:1010.0302 [cond-mat.stat-mech].
- [33] M. Barthélemy and A. Flammini, Modeling urban street patterns, *Phys. Rev. Lett.* **100**, 138702 (2008), arXiv:0708.4360 [physics.soc-ph]; Co-evolution of density and topology in a simple model of city formation, *Netw. Spat. Econ.* **9**, 401 (2009), arXiv:0810.1376 [physics.soc-ph].
- [34] T. Courtat, C. Gloaguen, and S. Douady, Mathematics and morphogenesis of cities: A geometrical approach, *Phys. Rev. E* **83**, 036106 (2011), arXiv:1010.1762 [nlin.AO].
- [35] Y. Rui, Y. Ban, J. Wang, and J. Haas, Exploring the patterns and evolution of self-organized urban street networks through modeling, *Eur. Phys. J. B* **86**, 74 (2013).
- [36] A. P. Masucci, K. Stanilov, and M. Batty, Exploring the evolution of London's street network in the information space: a dual approach, *Phys. Rev. E* **89**, 012805 (2014), arXiv:1311.7284 [physics.soc-ph].
- [37] Y.-S. Ho, The planning process: Structure of verbal descriptions, *Environ. Plan. B* **9**, 397 (1982).
- [38] S. M. Macgill and T. Springer, An alternative algorithm for Q-analysis, *Environ. Plan. B* **14**, 39 (1987).
- [39] B. A. Davey and H. A. Priestley, *Introduction to Lattices and Order*, 2nd ed. (Cambridge University Press, Cambridge, 2002); G. Grätzer, *Lattice Theory: Foundation*, Birkhäuser Mathematics (Springer-Verlag, Basel, 2011).
- [40] K. H. Knuth, Information physics: The new frontier, *AIP Conf. Proc.* **1305**, 3 (2011), arXiv:1009.5161 [math-ph].
- [41] K. H. Knuth, The origin of probability and entropy, *AIP Conf. Proc.* **1073**, 35 (2008).
- [42] K. H. Knuth, Lattice duality: The origin of probability and entropy, *Neurocomputing* **67**, 245 (2005).
- [43] K. H. Knuth, Information-based physics: An observer-centric foundation, *Contemp. Phys.* **55**, 12 (2014), arXiv:1310.1667 [quant-ph].
- [44] Y. Dover, A short account of a connection of power laws to the information entropy, *Physica A* **334**, 591 (2004), arXiv:cond-mat/0309383 [cond-mat.stat-mech].
- [45] M. Milaković, *A Statistical Equilibrium Model of Wealth Distribution*, Computing in Economics and Finance 2001 214 (Society for Computational Economics, 2001).
- [46] E. A. Nøther, Invariante variationsprobleme, *Nachr. v. d. Ges. d. Wiss. Göttingen* **2**, 235 (1918); E. A. Nøther and M. A. Tavel, Invariant variation problems, *Transport Theory Statist. Phys.* **1**, 186 (1971), arXiv:physics/0503066 [physics.hist-ph].
- [47] J. Aczél, B. Forte, and C. T. Ng, Why the Shannon and Hartley entropies are 'natural', *Adv. in Appl. Probab.* **6**, 131 (1974).
- [48] E. T. Jaynes, Information theory and statistical mechanics, *Phys. Rev.* **106**, 620 (1957); Information theory and statistical mechanics II, *Phys. Rev.* **108**, 171 (1957).
- [49] H. K. Kesavan, Jaynes' maximum entropy principle, in *Encyclopedia of Optimization*, edited by C. A. Floudas and P. M. Pardalos (Springer-Verlag, Boston, 2009) pp. 1779–1782, 2nd ed.
- [50] J. N. Kapur and H. K. Kesavan, Entropy optimization principles and their applications, in *Entropy and Energy Dissipation in Water Resources*, Water Science and Technology Library, Vol. 9, edited by V. P. Singh and M. Fiorentino (Springer-Verlag, Dordrecht, 1992) pp. 3–20.
- [51] E. T. Jaynes, Where do we stand on maximum entropy ?, in *E. T. Jaynes: Papers on Probability, Statistics and Statistical Physics*, Synthese Library, Vol. 158, edited by R. D. Rosenkrantz (Kluwer Academic Publishers, Dordrecht, 1989) pp. 211–314.
- [52] Entropies and surprisals are expressed in nat units.
- [53] Inspired by the 'notional road network' in Ref. 18.
- [54] A. Cardillo, S. Scellato, V. Latora, and S. Porta, Structural properties of planar graphs of urban street patterns, *Phys. Rev. E* **73**, 066107 (2006), arXiv:physics/0510162 [physics.soc-ph].
- [55] S. Lämmer, B. Gehlsen, and D. Helbing, Scaling laws in the spatial structure of urban road networks, *Physica A* **363**, 89 (2006), arXiv:physics/0603257 [physics.soc-ph].
- [56] J. Buhl, J. Gautrais, N. D. Reeves, R. V. Solé, S. Valverde, P. Kuntz, and G. Theraulaz, Topological patterns in street networks of self-organized urban settlements, *Eur. Phys. J. B* **49**, 513 (2006).
- [57] S. H. Chan, R. V. Donner, and S. Lämmer, Urban road networks – spatial networks with universal geometric features ? a case study on Germany's largest cities, *Eur. Phys. J. B* **84**, 563 (2011), arXiv:1102.3584 [physics.data-an].
- [58] H. V. D. Parunak, S. Brueckner, and R. Savit, Universality in multi-agent systems, in *Proceedings of the Third International Joint Conference on Autonomous Agents and Multiagent Systems*, AAMAS 2004, Vol. 2 (IEEE Computer Society, Washington, 2004) pp. 930–937.
- [59] A. Clauset, C. R. Shalizi, and M. E. J. Newman, Power-law distributions in empirical data, *SIAM Rev.* **51**, 661 (2009), arXiv:0706.1062 [physics.data-an].
- [60] F. W. J. Olver, D. W. Lozier, R. F. Boisvert, and C. W. Clark, eds., *NIST Hand Book of Mathematical Functions* (Cambridge University Press, 2010).
- [61] J. M. Borwein and K. Dilcher, Derivatives and fast evaluation of the Tornheim zeta function, *Ramanujan J.* **45**, 413 (2018).
- [62] Schwitten stands for Self-Convolutd Hurwitz Witten.
- [63] C. S. Gillespie, Fitting heavy tailed distributions: The powerLaw package, *J. Stat. Softw.* **64**, 1 (2015), arXiv:1407.3492 [stat.CO].
- [64] © OpenStreetMap contributors, openstreetmap.org.
- [65] Ø. Ore, Mathematical relations and structures, *Bull. Amer. Math. Soc.* **48**, 173 (1942).
- [66] Ø. Ore, Galois connexions, *Trans. Amer. Math. Soc.* **55**, 493 (1944); Erratum: Galois connexions, *Trans. Amer. Math. Soc.* **56**, 570 (1944), *erratum*.
- [67] Alexander's semilattices are not Galois lattices: the notional semilattice illustrated in diagram B [20, col. 5] is not a Galois lattice since the elements 2 and 3 imply the two incomparable elements 123 and 234 — eliminating either 123 or 234 causes B to become a Galois lattice.
- [68] M. Tribus, *Thermostatistics and Thermodynamics*, University Series in Basic Engineering (Van Nostrand, Princeton, 1961).
- [69] P. J. Szablowski, Discrete Normal distribution and its re-

relationship with Jacobi Theta functions, *Statist. Probab. Lett.* **52**, 289 (2001).

[70] F. Sattin, Non-Gaussian probability distribution functions from maximum-entropy-principle consider-

ations, *Phys. Rev. E* **68**, 032102 (2003), arXiv:cond-mat/0212077 [cond-mat.stat-mech].