

Julia Augusta Taurinorum, an archaeoastronomical reload

Amelia Carolina Sparavigna
Politecnico di Torino

Discussion of the astronomical orientation of Turin as Julia Augusta Taurinorum, based on the results previously given in 2012 and available at arXiv:1206.6062, and here refined according to the natural horizon, the refraction of atmosphere, and the use of software Stellarium.

Written in Turin, 29 December 2018. DOI: 10.5281/zenodo.2528846

Revised data and discussion, 27 May 2019. DOI: 10.5281/zenodo.3233019

Turin is a city located mainly on the left bank of the Po River, near the confluence with Dora River. A prehistoric settlement in this area existed since the third century BC. It was known as the village of Taurasia of a Celto-Ligurian people, the Taurini. It seems that the name of this population is coming from a Celtic word meaning “mountain”, whereas local lores are referring to the bull (taurus). Heroically, Taurasia tried to impede the march of Hannibal when he was moving to attack Rome, coming from the Alps [1]. For three days the town resisted, but was eventually destroyed by Hannibal.

The origin of the modern city is, probably, in a castrum built by Julius Caesar during the Gallic Wars. Under Augustus, Turin became a Roman colony and its name, from Julia Taurinorum, turned into Julia Augusta Taurinorum, or simply, Augusta Taurinorum. Actually, the foundation of this colony is not mentioned in the Latin literature, and therefore information is coming only from historical and archaeological works [2]. The layout of the Roman colony is preserved in the oldest part of the city, which is known as the Quadrilatero Romano. In Ref. 3, it is told that the Roman town was determined by means of a “centuriation”, that is, by a land limitation in the form of a rectangle of 770 m × 710 m, subdivided in 72 insulae (blocks). Francis John Haverfield, British historian and archaeologist, in his book on the planning of the ancient towns [4], appreciated Turin as the best preserved example of Roman town planning.



Fig.1 This is the Roman Torino from Acme Mapper. The places of the four gates are marked (two of them are still existing). The Decumanus Maximus is the inclined East-West line, coincident with the modern Via Garibaldi. Note that the blocks are, more or less, the old Roman insulae. The “umbilicus”, the centre of the town, is at the crossing of Decumanus and Cardo.

We can see in the Figure 1 that the Roman layout structure, that of a grid of parallel and perpendicular streets, is perfectly maintained in the town that we see today, and not only in the oldest part of it. During the Middle Ages, the Roman layout had been slightly distorted by the renewal of buildings and the opening of streets inside the insulae. In 1736, the central part of the town was “rectified”. Its main street was again a straight line as it was at the Roman time. The architect who planned the rectification was G.G. Plantery [5].

The “umbilicus”, the center of the town, was at the crossing of the Decumanus Maximus and the Cardo Maximus, the two main streets of Roman colonies (Fig.1). Plantery restored perfectly the old Decumanus, turning it in today Via Garibaldi. The modern street traces perfectly the path of the Decumanus, starting from the East gate, now incorporated in Palazzo Madama, and ending at the West gate, the Porta Segusina. This gate was in the place where Via Garibaldi is crossed by Via della Consolata. The Porta Palatina, on the north side of the town is still well preserved and is the origin of the Cardo Maximus.

As previously told, the planning of the Roman town was performed by means of a centuriation [6], a method of land measurement and surveying. The centuriation is characterised by the regular grid traced using some surveyor's instruments. It seems also that the foundation of a town followed a ritual [7], described by some Latin writers, during which an augur - a priest who practised divination - observing the flight of the birds and other omens, determined the ideal layout of the foundation. The gromatici, that is the surveyors, were deputed to transfer on the land the ideal plan devised by the augur. However, it is reasonable to imagine that, before the rituals of the foundation, the surveyors had already determined and prepared the best place for the town. Let us stress that some scholars are telling that the layout of the Roman colonies was determined by the local environment, “secundum naturam” [8,9]; other scholars insist on rituals determining the orientation of the town according to the rising of sun or moon, “secundum coelum”. Also in Haverfield’s book [4] we find mentioned the orientation to the sunrise of the decumanus of the Roman towns.

Ref.7 has investigated some ancient towns in Italy to evidence if they could have been determined according to an astronomical orientation linked to the sunrise. In [7], Torino is not discussed, moreover the azimuth of its decumanus is given with a wrong angle. It is given as an angle of 30 (34) degrees, but this is not the angle of Torino that we can measure on the satellite maps (see Fig.1): the angle that the decumanus is forming with the cardinal East-West direction is of about 26 or 27 degrees (clockwise). The value depends of the satellite images that we use. Even considering that the sun has an apparent size of $\frac{1}{2}$ degree, the angle given in Ref.7 is wrong. In [10], I considered the angle of the decumanus (I used a value of 25.8°), and determined two possible days, about which we could imagine the foundation of Julia Augusta Taurinorum, astronomically aligned to the sunrise. The days are 10 November and 30 January. In [11], I discussed possible festivals about these days (in [12] the reader can find also a discussion of the work of Carlo Promis, about the archaeology of Turin). My work on the birthday of Torino was reported in 2016 by [13].

In [10], I have not considered the presence of the hills, east of the town, the refraction of the atmosphere, and the effect coming from small changes of the tilt of Earth’s axis. Therefore, it seems necessary to me – because of news circulated in local TV on 26 December 2018, and because I want to stress, defend and reload the measurements I did in 2012 - to discuss these points, with the same aim of [10], which is that of using an approach that any person can repeat. For this reason, I follow an approach based on free software.

Let me stress that the aim of my works concerning archaeoastronomy is that of showing how people can easily perform some archaeoastronomical analyses. Of course, these are analyses that can be refined, but some relevant results can be obtained with my approach. For instance, I used it for Aosta [14], finding the results given in [15], and determined by direct observations.

Natural horizon

In any archaeoastronomical analysis we have to consider that the natural horizon can be quite different from the astronomical horizon which is usually given in calculations and software. In the case of Torino, it is so.

Therefore, let us start by considering the presence of the hills, east of Torino (Figure 2). We can use Google Earth and draw a line along the decumanus. Let us prolong it on the hills. For the line corresponding to the decumanus (Via Garibaldi) and its prolongation, using the corresponding elevation profile given by Google Earth, we can obtain that the sun must reach an altitude of about 2.2 degrees on the astronomical horizon for being visible from the umbilicus of the town. Guido Cossard, author of book [16], confirmed via e-mail the value of about 2.2°.

Let us note that we have to be careful in calculating this angle. For instance, the value of 2.2° is given by peak A in the Figure 2. Peak B is higher but it is quite distant from the umbilicus. Therefore it is giving a smaller angle. In the Figure 3, a drawing is illustrating this fact, when we have two in the elevation profile. It is easy to generalize to more peaks.

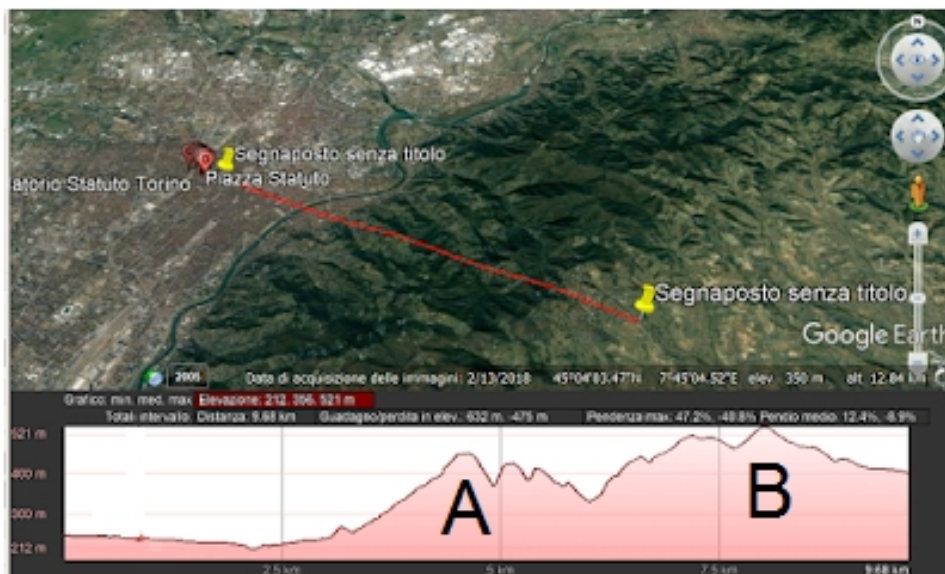


Figure 2. Let us use Google Earth and draw a line along the decumanus, and prolong it over the hills. In the image, you can see the elevation profile corresponding to the line. The sun must reach an altitude on the astronomical horizon of about 2.2 degrees to be visible from the umbilicus of the town. We have to be careful in calculating this angle. For instance, the value of 2.2° is given by peak A. Peak B is higher but it is so distant from the umbilicus, that it is giving a smaller angle (see please the following figure).

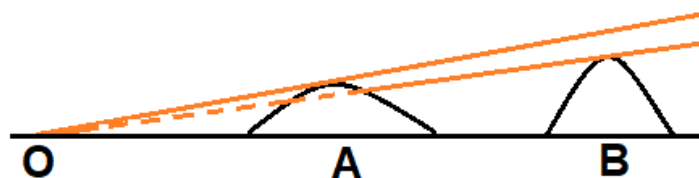


Figure 3. Illustration of the different angles for the altitude of the sun.

Instead of using the elevation profile, we can use the Google Maps. In the Figure 4, we can see a map that we can obtain of Torino and the nearby hills. From this map, a refined value of 2°14' can be obtained.

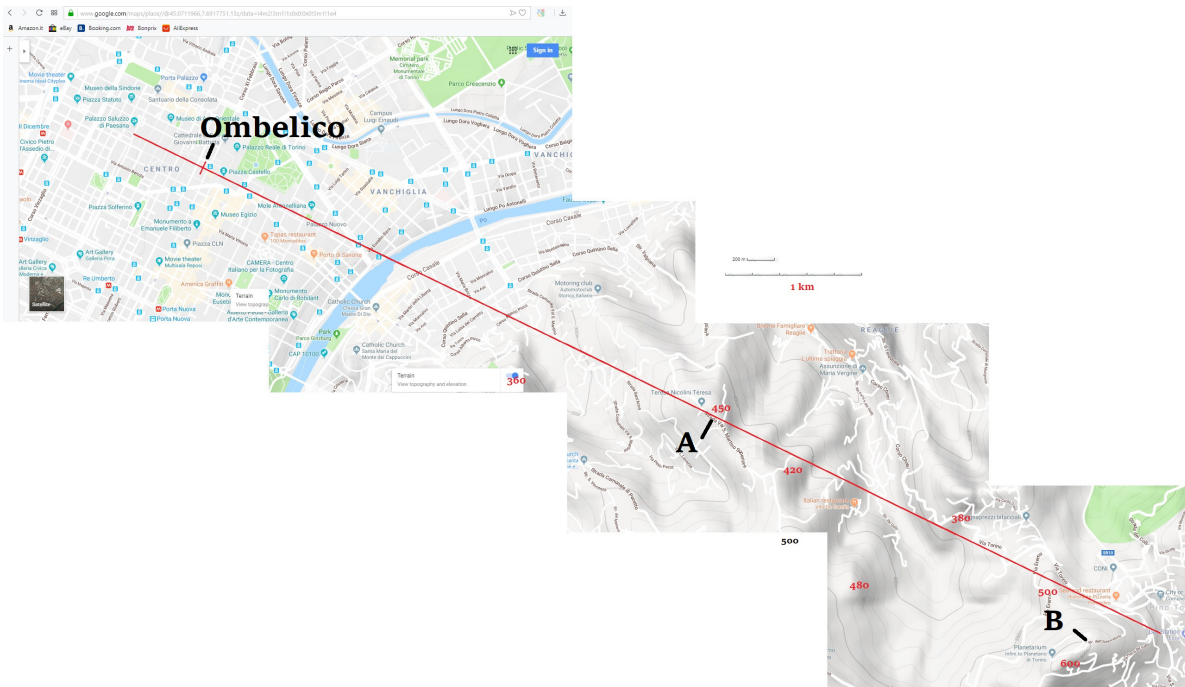


Figure 4. Thanks to Google Maps we can refine calculations.

Actually, we have also to consider the effect of the atmospheric refraction. It can be estimated to be of 18' (as given by Wikipedia). Therefore the altitude of the centre of the sun, above the astronomical horizon, must be $(2^{\circ}14' - 0^{\circ}18')$, to be observable from the umbilicus of Torino. However, we could imagine that it is the upper limb of the sun that was observed by the augur. So a further reduction of about 16' can be assumed. Therefore the altitude of the sun that we can consider is of about $1^{\circ}40'$.

Software

Having properly considered the natural horizon, we can use the altitude of the sun that we have determined in an astronomical software such as SunCalc.org.

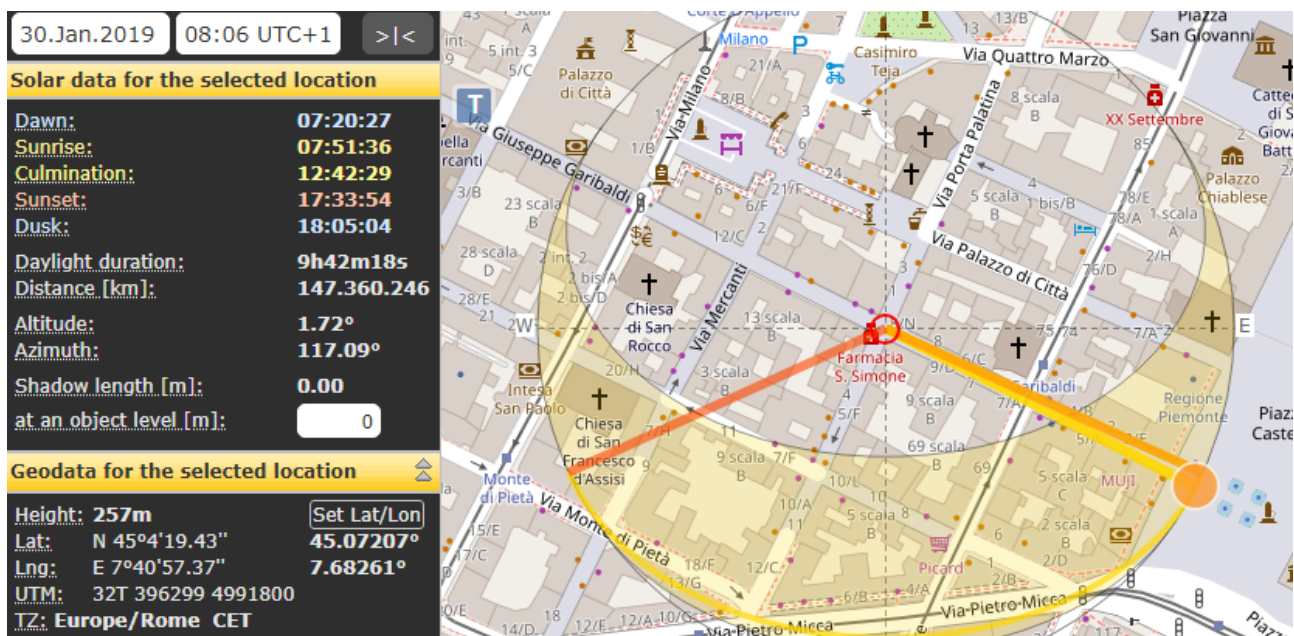


Figure 3. Screenshot of SunCalc.org, excellent software for astronomical analysis.

Let us consider this information for the day of 30 January, one of the days proposed in 2012 in [10]. Let us use SunCalc.org to find alignments along the direction of the rising sun on the natural horizon (altitude $1^{\circ}40'$, that is, 1.70°). The result is given in the Figure 5; we can see the direction of the sunrise on the astronomical horizon represented by the orange line. We have a good agreement of the yellow line and the decumanus. The value of the azimuth is 117.1° (value from true North). We can also determine the uncertainty of the measure. The uncertainty of the azimuth obtained by means of SunCalc.org is 0.45 degree. Therefore, using SunCalc.org, the sunrise azimuth on the natural horizon is of 117.1° plus/minus 0.45° . We can repeat the analysis for 10 November, finding the same result as in the Figure 5.

Actually, using software SunCalc.org, the natural horizon, the refraction of atmosphere, and observing the first limb of the sun, we have the same results as in [10].

Let us stress that, from an astronomical point of view, there is no reason to prefer 10 November or 30 January. Of course, we have to remember that a Roman town could have been planned just according to the local natural physical features of the area, and that the observed astronomical orientation could have no link to the day of the foundation.

The azimuth of the Decumanus, used in Stellarium

As we have previously told, Via Garibaldi is the perfect restoration of the Roman Decumanus. This is confirmed by a recent archaeological survey. This survey has produced a map available in the Geoportale del Comune di Torino, Visualizzatore SIT, webGis del Geoportale, in the category "Beni vincolati - Siti protetti – Archeologici". This map is given in the Figure 6.



Figure 6. Many thanks to the Geoportale del Comune di Torino. The map is here used for research and study.

The map is given on a orthorectified satellite image. The azimuth of the decumanus, from true North, is 117.60° . that is $117^{\circ}36'$. This value is not so different from that given above. However, a difference exists, so let us use it. Moreover, another problem exists, and it is linked to the fact that, from the Roman time, the tilt of the Earth's axis is changed a little. So, it would be better to use a software, which is not limited to the present time. This software can be Stellarium.

Therefore, fixing the altitude of the sun to the value of $1^{\circ}40'$, that is the value that we have previously used, let us see what was the sunrise azimuth on 30 January of 9 BC, by means of Stellarium.

Why 9 BC?

A reason exists, because this is the year mentioned by local TV on 26 December 2018. Also Ansa.it [17] and La Stampa of Torino, announced that two researchers had determined the date of the foundation of Torino, using the same approach as in [10], that is, to determine the day of the foundation by means of a comparison of the azimuth of the decumanus to that of the sunrise. Details of the work by Caranzano S. and Crosta M. is available in [18]. The authors tell that they have determined with sufficient accuracy the day and the year of foundation of the city: January 30, 9 BC. The reason for the accuracy is that the astronomical date is the same of the date of the inauguration of Ara Pacis in Rome by Augustus (inauguration of the festival of the Peace).

Let me stress that the authors, in [18], are considering as coincident the astronomical Julian date (30 January 9 BC) to the historical date of the inauguration of the Ara Pacis. This is a mistake.

They have also given a wrong value of the altitude of the sun, because they have considered the peak B of Figure 2. If we use the proper value of the altitude of the sun in software Stellarium, we find that:

(let me note that 9 BC is given as -8 in Stellarium. Year “0” corresponds to 9 BC):

-8 Jan 30	az 118°28'	alt 1°40'
-8 Jan 31	az 118°04'	alt 1°40'
-8 Feb 1	az 117°39'	alt 1°40'
-8 Feb 2	az 117°14'	alt 1°40'
-8 Feb 3	az 116°49'	alt 1°40'

Let us note that it is the sunrise azimuth of 1 February which is corresponding to the azimuth of the decumanus, as obtained by the map of the archaeological survey (in [18], it is used 117°40'). It means that we have an effect of the change of the ecliptic which is relevant, if we want to determine the specific day of the foundation of Torino. Then, the announcement of [17] is wrong.

Discussion

As told before, Caranzano S. and Crosta M. tell that they have determined the day and the year of the foundation of Augusta Taurinorum. The date that they have found, using the wrong value of the altitude of the sun, is the Julian date of 30 January. They fixed the year, because this date coincides, in their opinion, to that of the inauguration of the Ara Pacis in Rome by Augustus. Actually, the date of the inauguration of Ara Pacis is an historical date, given in the Julian Calendar, that does not correspond to the Julian date.

The Julian Calendar is the Calendar proposed by Julius Caesar in 46 BC, to substitute the Numa Calendar. It started from January 1, 45 BC (historical date). For many years the calendar operated by adding a leap year on a cycle of three years instead of four years. In 8 BC, Augustus stopped the intercalation. In 8 AD, the Julian Calendar was in agreement to the astronomical time, and started operating on a cycle of four years. Of the Julian Calendar, I discussed in [19] (see references therein). In my opinion, which is also the opinion of other scholars, the Calendar of Julius Caesar started on January 2 (Julian date, 45 BC). For what concerns the historical date of 30 January, that of the festival of the Peace (Ara Pacis), year 9 BC, it had to correspond to 3 (or 2 February) 9 BC (Julian date). The difference, that is 3 or 2 of February, is because some scholars are supposing the Julian Calendar as starting on the new moon of January 45 BC, others the day before. In my option, the Calendar of Julian Caesar started on the new moon, and therefore historical 30 January 9 BC is the Julian date of 3 February. In any case, the coincidence of the Julian date and historical date mentioned in [18] is impossible.

The Julian date of February 1, 9 BC, determined by means of Stellarium, corresponds to the historical 28 January 9 BC, before the inauguration of the Ara Pacis by Augustus! To have a coincidence, we need to wait to 4 BC, postponing the foundation of the town to 4 BC.

Conclusion: In my opinion, in the case of historical periods, archaeoastronomy can give interesting results. We have astronomical software, such as CalSKY and Stellarium and many others, which are suitable for obtaining proper quantitative data for any possible comparison. However, let me stress that the orientation of buildings and settlements “secundum naturam” must always be considered, and that an orientation “secundum coelum” has not to be considered, “a priori”, the most relevant one. In the case of Torino, its orientation according to the local environment is perfect. Actually, there is no reason to prefer an orientation “secundum coelum” and fix consequently the date of the foundation.

References

- [1] Luigi Cibrario (1846) *Storia di Torino*, Torino, Alessandro Fontana Editore. Cibrario writes: “Turrita e murata anche prima de' Romani esser dovea la città capitale de' popoli Taurini, poiché vietò il passo ad Annibale l'anno 221 avanti l'era volgare. Divenuta sotto Cesare colonia Romana, s'adornò di tutti que' monumenti, di cui si vestivano, ad imitazione di Roma, i municipii e le colonie. Templi, teatri, anfiteatri, circhi, bagni pubblici, trofei, archi trionfali dovettero nobilitarla.”
- [2] Sparavigna, Amelia Carolina. (2019, January 24). Discussione di alcuni articoli sulla fondazione di Augusta Taurinorum. Zenodo. <http://doi.org/10.5281/zenodo.2548583>
- [3] Augusto Cavallari Murat (1956). VI Congresso Nazionale Urbanistica, Torino, reprint in, Marziano Bernardi, *Torino Storia ed Arte*, Edizioni d'Arte Fratelli Pozzo, Torino, 1975.
- [4] Haverfield, F. (1913). *Ancient town-planning*. The Clarendon Press.
- [5] Gian Giacomo Plantery, architetto barocco : nella ricorrenza del bicentenario della morte, Augusto Cavallari Murat. - Torino, 1957. Estr. da: *Atti e rassegna tecnica della Società degli ingegneri e degli architetti in Torino* (lug. 1957).
- [6] Sparavigna, A. C. (2015). Roman centuriation in satellite images. PHILICA Article number 547. Available at https://papers.ssrn.com/sol3/papers.cfm?abstract_id=2742223
- [7] G. Magli, On the orientation of Roman towns in Italy, arXiv, 2007, physics.pop-ph, <http://arxiv.org/abs/physics/0703213>, Journal reference: *Oxford Journal of Archaeology* 27 (1), pp.63-71, 2008.
- [8] Le Gall J. (1975). Les romains et l'orientation solaire. MEFRA 87-1975-1, p. 287-320.
- [9] Le ricerche sui resti della centuriazione. Ferdinando Castagnoli. *Storia e Letteratura*. 1958.
- [10] Sparavigna, A. C. (2012). The orientation of Julia Augusta Taurinorum (Torino). arXiv:1206.6062
- [11] Sparavigna, A. C. (2012). L'orientamento astronomico di Torino. Scribd. Available Zenodo. <http://doi.org/10.5281/zenodo.2527056>
- [12] Sparavigna, A. C. (2012). Carlo Promis e l'Antica Torino. Scribd. Available <https://iris.polito.it/retrieve/handle/11583/2501655/57691/Carlo-Promis-e-antica-Torino.pdf>
- [13] Bernardi G. (2006). Il compleanno di Augusta. Ipotesi sulla data di nascita di Torino. Pubblicato il Primo Maggio del 2016 in *Piemontemese.it* <http://www.piemontemese.it/2016/05/01/il-compleanno-di-augusta-di-gabriella-bernardi/>
- [14] Sparavigna, A. C. (2017). Remote archaeoastronomical analysis of the town-planning of the Roman Aosta, PHILICA, Issue 1193. Available at link https://www.researchgate.net/publication/326367181_Remote_archaeoastronomical_analysis_of_the_town-planning_of_the_Roman_Aosta
- [15] Bertarione, S. V., & Magli, G. (2013). Under Augustus sign: the role of Astronomy in the foundation of Augusta Praetoria Salassorum. arXiv preprint arXiv:1311.7282.
- [16] Guido Cossard (2018). Torino Città Celeste. Keltia. <https://www.keltia.it/torino-citta-celeste-detail>
- [17] Trovata la data di nascita di Torino: 30 gennaio del 9 a.C. Ansa.it 30 Gennaio 2019.
- [18] Caranzano, S., & Crosta, M. (2019). Dating the foundation of Augusta Taurinorum ex sole. The augustean propaganda and the role of Astronomy. arXiv preprint arXiv:1901.08545.
- [19] Sparavigna, Amelia Carolina. (2019, May 16). The first Calends of the Julian Calendar. Zenodo. <http://doi.org/10.5281/zenodo.2860135>