

First deep underground observation of rotational signals from an earthquake at teleseismic distance using a large ring laser gyroscope

Andreino Simonelli^{1,2,3,*}, Jacopo Belfi¹, Nicolò Beverini^{1,2}, Giorgio Carelli^{1,2}, Angela Di Virgilio¹
 Enrico Maccioni^{1,2}, Gaetano De Luca⁵, Gilberto Saccorotti⁴
 *andreino.simonelli@pi.infn.it

¹INFN section of Pisa, Largo B. Pontecorvo 3 56127, Pisa, Italy

²University of Pisa. Dept. of Physics "E.Fermi", Largo B. Pontecorvo 3 56127, Pisa, Italy

³Ludwig-Maximilians-University Munich, Theresienstraße 41, D-80333 Munich, Germany

⁴INGV section of Pisa, Via della Faggiola, 32 - 56126 Pisa, Italy

⁵INGV-CNT Roma, Italy

Abstract

Recent advances in large ring laser gyroscopes (RLG) technologies opened the possibility to observe rotations of the ground with sensitivities up to 10^{-11} rad/sec over the frequency band of seismological interest (0.01-1Hz), thus opening the way to a new geophysical discipline, i.e. rotational seismology. A measure of rotations in seismology is of fundamental interest for (a) the determination of all the six degrees of freedom that characterize a rigid body's motion, and (b) the quantitative estimate of the rotational motions contaminating ground translation measurements obtained from standard seismometers. Within this framework, this paper presents and describes GINGERino, a new large observatory-class RLG located in Gran Sasso underground laboratory (LNGS), one national laboratories of the INFN (Istituto Nazionale di Fisica Nucleare). We also report unprecedented observations and analyses of the roto-translational signals from a tele-seismic event observed in such a deep underground environment.

I. INTRODUCTION

Ring Laser Gyroscopes (RLG) are the best sensors for capturing the rotational motions associated with the transit of seismic waves, thanks to the optical measurement principle, these instruments are in fact insensitive to translations. The claim for a rotational sensor in geophysics is outlined in a fundamental text about seismology Aki and Richards (2009), where the authors state that "... note the utility of measuring rotation near a rupturing fault plane (...), but as of this writing, seismology still awaits a suitable instrument for making such measurements". The search for such a sensor is of actual interest, as shown by many recent studies Kaláb et al. (2013); Brokešová and Málek (2010); Schreiber et al. (2006a). Nowadays RLGs allowed to achieve important

results, spanning from geodesy Schreiber et al. (2004) to the analysis of earthquakes recorded over a wide range of distances Igel et al. (2005); Pancha et al. (2000); Simonelli (2014); Schreiber et al. (2006a). The size of RLG changes, depending on the scope, from some centimeters to more than four meters. RLGs for navigation are very small and lightweight; they are produced commercially and are widely adopted for either underwater or airborne platforms. Their sensitivity, however, is not sufficient for geophysical applications. Sensitivity and accuracy of RLGs increase with size, thus maximizing dimensions causes a minimization of physical effects that cause the gyro to work out of an ideal linear regime. Scientific results like the solid tides monitoring or a measure of the length of the day (LOD) are only

achievable by very large frame RLG. Actually, the G-ring apparatus in Wettzel Germany represents the reference RLG for geodetic and seismological observations. Smaller in size and less expensive is the range of RLG of the class Geosensor, Schreiber et al. (2006b); Belfi et al. (2012b,a). The GINGERino apparatus funded by INFN in the context of a larger project of fundamental physics is intended as a pathfinder instrument to reach the high sensitivity needed to observe general relativity effects; more detail are found at the URL (<https://web2.infn.it/GINGER/index.php/it/>) and in Belfi et al. (2016).

II. INSTRUMENTAL APPARATUS

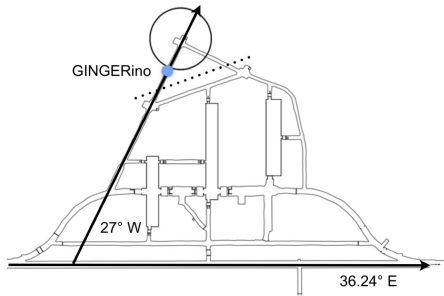


Figure 1: Map of the LNGS underground laboratories

The GINGERino is located Inside the Gran Sasso National Laboratory (LNGS) of the INFN (Fig. 1). The equipment of geophysical and seismological interest is constituted by the following instruments: The large He:Ne ring laser visible in Fig. 2; this is a 3.6 m side square cavity ring laser installed over a granite structure block anchored to the rock of the B knot tunnel of the LNGS. This is our rotation sensor, it is able to detect rotations around the symmetry axis (oriented vertically) with a sensitivity better than 10^{-10} rad/s in the band of interest for global seismology (5 Hz-300s). A Nanometrics Trillium 240s seismometer which is installed at the center of the RLG granite frame Fig. 3.




Figure 2: The GINGERino RLG




Figure 3: The NANOMETRICS Trillium 240 s (left) and Guralp CMG 3T360s (right) and the Lippmann 2-K tilt meter (on top), the red arrow shows the North direction

This instrument is part of the national earthquake monitoring program of the Istituto Nazionale di Geofisica e Vulcanologia (INGV hereinafter), provides the ground translation data to be compared to the RLG rotational data in order to infer the phase velocity measurements during the transit of shear and surface waves from earthquakes at local, regional and tele seismic distances. Further details on this station are at the URL (http://iside.rm.ingv.it/iside/standard/info_stazione.jsp?page=sta&sta=2571). A Lippmann 2-K digital tilt-meter with a resolution better than one nrad is placed beside the seismometer in order to monitor the possible slow ground tilt related to either local or wide scale (solid earth tides) effects. A second broadband seismometer, Guralp CMG 3T-360s (Fig. 3) is placed in the central block for data redundancy.

III. METHOD

RLG are based on the Sagnac effect; this effect is caused by a difference in the optical path as seen by two counter propagating laser beams that leads to a difference in the optical frequency between the clockwise and anti-clockwise propagating beams. The two beams are mixed out of the optical cavity in order to reveal the beat of the two slightly different frequencies. The beat frequency f , also called the Sagnac frequency can be related to the rotation rate around the normal vector to the surface outlined by the square optical path (see Fig. 2) using the simple following equation:

$$\Omega = \frac{\lambda_{He:Ne}}{L \sin \theta} f \quad (1)$$

where $\lambda_{He:Ne}$ is the wavelength of the He:Ne laser (632 nm), L is the square side length and θ is the angle between the versor \hat{n} and $\vec{\Omega}$. We know from theory Aki and Richards (2009) that rotations can be retrieved from ground displacement as the curl of the wave-field.

$$\vec{\Omega} = \frac{1}{2} (\nabla \times \vec{u}) \quad (2)$$

Referring to our setup (Fig. 2) for example, the displacement caused by a Love wave traveling as a plane wave along the x -direction is expressed through the equation:

$$u_y = A e^{i\omega(x/C_L - t)} \quad (3)$$

By applying eq. 3 to eq.2 we obtain the relationship:

$$\Omega_z = \frac{\ddot{u}_y}{2c_L} \quad (4)$$

which provides a direct estimation of the phase velocity C_L by using only a single-site measurement. From this latter formulation it is also evident that the sensing of ground rotations over the seismic frequency band requires high sensitivity: the phase-velocity scaling implies in fact that ground rotations are two to three orders of magnitude smaller than the associated translational movements. For this purpose a very sensitive and completely decoupled from translations device is required and at present large RLGs are the best candidates.

IV. FIRST RESULTS

An earthquake with magnitude 7 occurred on 17-06-2015 12:51:32 (UTC) with epicenter in the Southern Mid Atlantic Ridge [Sea] has been recorded by our instruments during the longest run of continuous data acquisition from 11/6/15 to 19/6/15. Though the recordings exhibit a poor signal-to-noise-ratio (SNR) their quality is sufficient to perform some analysis of seismological interest. The processing steps have been:

- The N-S and E-W seismometer traces are rotated by a step of 1° over the $\{0, 2\pi\}$ range and for each rotation step, the zero-lag-cross-correlation (ZLCC) between the rotational signal and transverse accelerations is calculated. The maximum is found at a rotation angle of 198° N, the theoretical azimuth derived from epicenter and station coordinates is 202° N. The discrepancy between the observed and theoretical azimuthal values is small, once considering possible seismometer misorientation and deviation of surface wave trajectories from the great circle path as a consequence of lateral velocity heterogeneities.
- The ZLCC between translational and rotational traces is calculated using a 200-seconds-long window, sliding with 50% overlap. The Love-wave arrival is marked by a clear correlation peak (see Fig.4)
- Ground rotations and Transverse accelerations (respectively blue and black lines in Fig. 6) are narrow band filtered with a FIR filter with a 1 s large passband region from 1 s to 50 s of Period. In the frequency bands where ZLCC is above a threshold of 0.7, the amplitude ratio between the maxima of the envelopes evaluated via Hilbert transform gives a direct measure of phase velocity for that particular period (see Fig. 6).

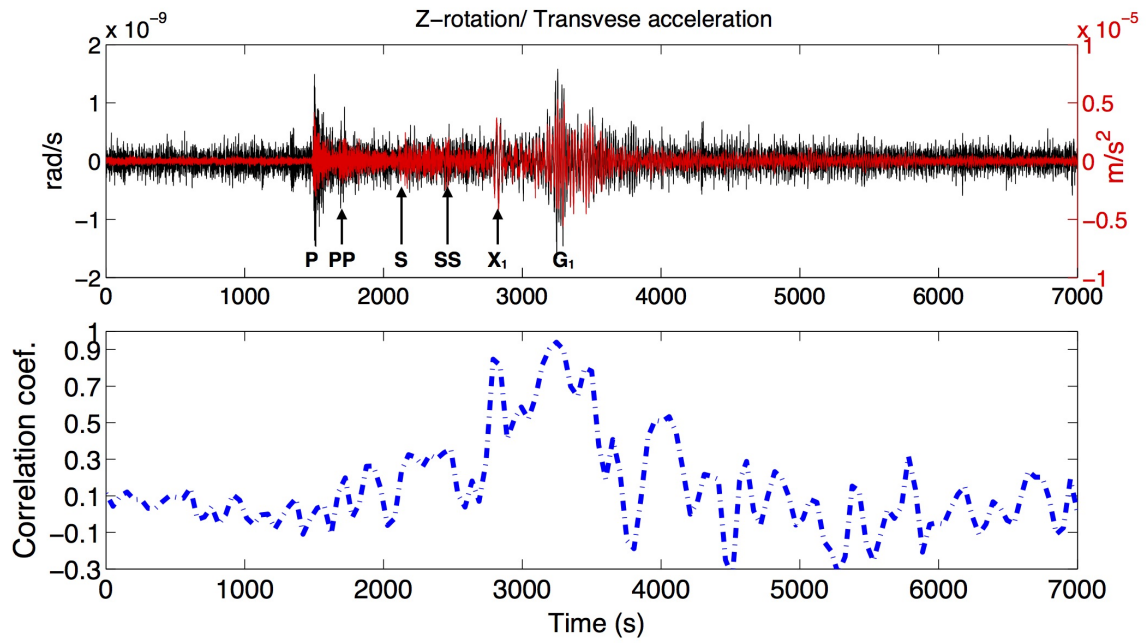


Figure 4: (top) Ground rotation and transverse acceleration time histories (black and blue lines, respectively), time zero is at 12:40:00 UTC. (bottom) ZLCC between the above traces.

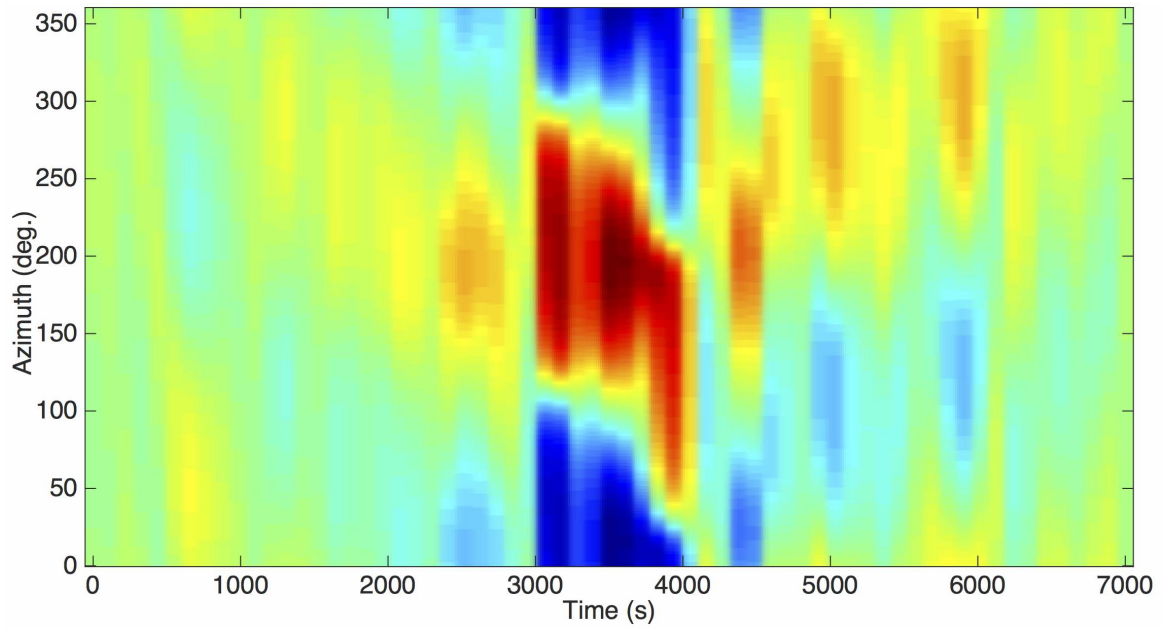


Figure 5: Map of correlation versus rotation of transverse acceleration

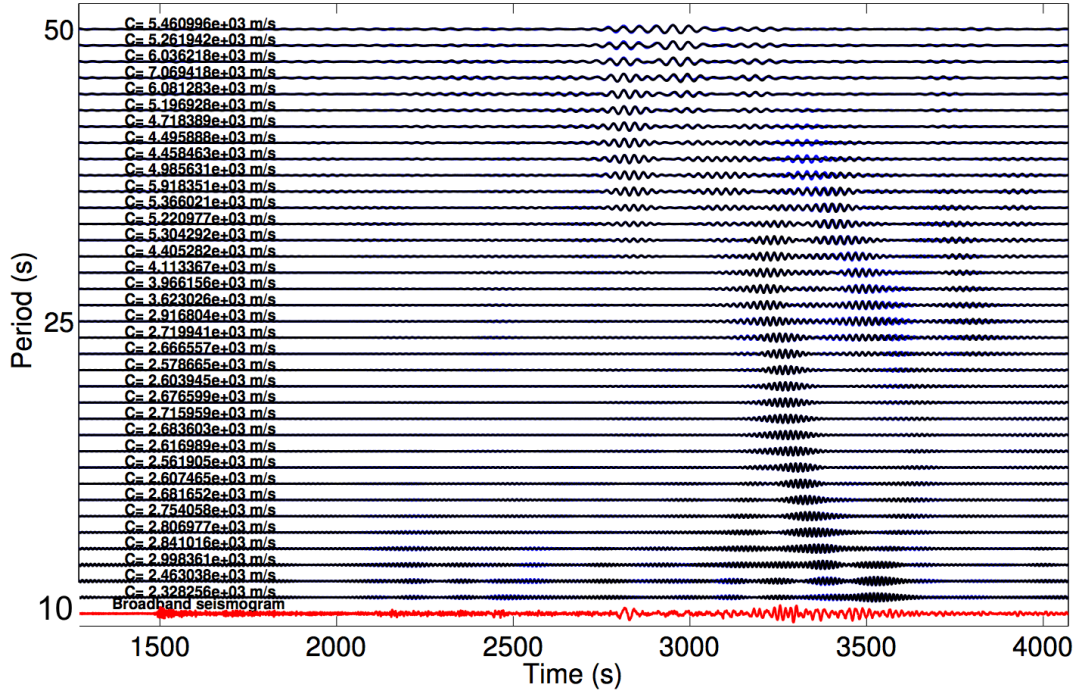


Figure 6: Superposition of trace-by trace normalized narrow band filtered signals, for every dominant period we report the estimated phase velocity

V. CONCLUSIONS

GINGERino is a test apparatus, and improvements in sensitivity and stability of the apparatus are foreseen in the near future. At present the RLG is running in a preliminary test mode in order to optimize the experimental parameters that will allow us to let it run continuously together with tilt-meters and seismometers and to increase sensitivity in order to be able to detect the secondary microseism peak that is only a factor five below our noise floor at the 10 seconds period. In a previous study we used a smaller RLG oriented along an horizontal axis and we obtained consistent estimates of ground rotations associated with the transit of Rayleigh waves from the 2011, Mw=9.0 Japan earthquake Belfi et al. (2012c). The present availability of a larger and much more sensitive RLG as GINGERino now permits extending the analysis to earthquake signals over a wider magnitude range. The simultaneous measurement of ground translation

and rotation of these sources will allow the definition of the dispersion curve of Love waves over a broad frequency range, from which a local shear-wave velocity profile can be inferred with resolutions on the order of 100 m and penetration depths up to several tens of kilometers. To conclude we remark that a seismic station co-located with a RLG has been installed in the underground laboratories of INFN under the Gran Sasso. The Gingerino station is now a good companion of the Wettzel observatory station. For the first time a tele seismic rotational signal has been recorded in an underground environment. The source backazimuth inferred from the directional analysis is in excellent agreement with the theoretical one, suggesting that with a RLG and a seismometer the direction of the incoming wave-field may be estimated accurately. Corresponding to high ZLCC time intervals, we obtained estimates of phase velocities which, though being limited by the low SNR, are consistent with what expected for Love waves propagating in the

PREM Earth's model Dziewonski and Anderson (1981) i.e. in the range of 3800 ms^{-1} (at $T = 10 \text{ s}$) to 4500 ms^{-1} (at $T = 50 \text{ s}$).

REFERENCES

- Aki, K. and Richards, P. G. (2009). *Quantitative Seismology*. University Science Books.
- Belfi, J., Beverini, N., Bosi, F., Carelli, G., Cuccato, D., De Luca, G., Di Virgilio, A., Gebauer, A., Maccioni, E., Ortolan, A., Porzio, A., Santagata, R., Simonelli, A., and Terreni, G. (2016). First Results of GINGERino, a deep underground ringlaser. *ArXiv e-prints*, <http://arxiv.org/abs/1601.02874>.
- Belfi, J., Beverini, N., Bosi, F., Carelli, G., Di Virgilio, A., Kolker, D., Maccioni, E., Ortolan, A., Passaquieti, R., and Stefani, F. (2012a). Performance of "G-pisa" ring laser gyro at the VIRGO site. *Journal of Seismology*, 16(4):757–766.
- Belfi, J., Beverini, N., Bosi, F., Carelli, G., Di Virgilio, A., Maccioni, E., Ortolan, A., and Stefani, F. (2012b). A 1.82 m2 ring laser gyroscope for nano-rotational motion sensing. *Applied Physics B*, 106(2):271–281.
- Belfi, J., Beverini, N., Carelli, G., Di Virgilio, A., Maccioni, E., Saccorotti, G., Stefani, F., and Velikoseltsev, A. (2012c). Horizontal rotation signals detected by "G-Pisa" ring laser for the $m_w = 9.0$, March 2011, Japan earthquake. *Journal of Seismology*, 16(4):767–776.
- Brokešová, J. and Málek, J. (2010). New portable sensor system for rotational seismic motion measurements. *Review of Scientific Instruments*, 81(8):084501.
- Dziewonski, A. M. and Anderson, D. L. (1981). Preliminary reference earth model. *Physics of the Earth and Planetary Interiors*, 25(4):297–356.
- Igel, H., Schreiber, U., Flaws, A., Schuberth, B., Velikoseltsev, A., and Cochard, A. (2005). Rotational motions induced by the M 8.1 Tokachi-Oki earthquake, September 25, 2003. *Geophysical research letters*, 32(8).
- Kaláb, Z., Knejzlík, J., and Lednická, M. (2013). Application of newly developed rotational sensor for monitoring of mining induced seismic events in the Karvina region. *Acta Geodyn Geomater*, 10(2):170.
- Pancha, A., Webb, T., Stedman, G., McLeod, D., and Schreiber, K. (2000). Ring laser detection of rotations from teleseismic waves. *Geophysical Research Letters*, 27(21):3553–3556.
- Schreiber, K., Velikoseltsev, A., Rothacher, M., Klügel, T., Stedman, G., and Wiltshire, D. (2004). Direct measurement of diurnal polar motion by ring laser gyroscopes. *Journal of Geophysical Research: Solid Earth (1978–2012)*, 109(B6).
- Schreiber, K. U., Stedman, G. E., Igel, H., and Flaws, A. (2006a). Ring laser gyroscopes as rotation sensors for seismic wave studies. In *Earthquake Source Asymmetry, Structural Media and Rotation Effects*, pages 377–390. Springer.
- Schreiber, U., Igel, H., Cochard, A., Velikoseltsev, A., Flaws, A., Schuberth, B., Drewitz, W., and Müller, F. (2006b). The GEOSensor project: rotations, a new observable for seismology. In *Observation of the Earth System from Space*, pages 427–443. Springer.
- Simonelli, A. (2014). Il giroscopio laser come sensore di rotazioni: simulazioni e attività sperimentale. Master's thesis, University of Pisa, <https://etd.adm.unipi.it/theses/available/etd-06202014-163524/>.