

# Hierarchical-distributed optimized coordination of intersection traffic

Pavankumar Tallapragada      Jorge Cortés

**Abstract**—This paper considers the problem of coordinating the vehicular traffic at an intersection and on the branches leading to it for minimizing a combination of total travel time and energy consumption. We propose a provably safe hierarchical-distributed solution to balance computational complexity and optimality of the system operation. In our design, a central intersection manager communicates with vehicles heading towards the intersection, groups them into clusters (termed bubbles) as they appear, and determines an optimal schedule of passage through the intersection for each bubble. The vehicles in each bubble receive their schedule and implement local distributed control to ensure system-wide inter-vehicular safety while respecting speed and acceleration limits, conforming to the assigned schedule, and seeking to optimize their individual trajectories. Our analysis rigorously establishes that the different aspects of the hierarchical design operate in concert and that the safety guarantees provided by the proposed design are satisfied. We illustrate its execution in a suite of simulations and compare its performance to traditional signal-based coordination over a wide range of system parameters.

**Index Terms**—Intelligent transportation systems, hierarchical and distributed control, optimized operation and scheduling, state-based intersection management, networked vehicles

## I. INTRODUCTION

With rapidly growing urbanization and mobility needs of people across the world, existing transportation systems are in critical need of transformation. Apart from increased travel times, current burdened transportation systems have the side effects of increased pollution, increased energy consumption, and degradation of people's health, all of which have an immeasurable cost on society. The complexity of the challenge requires a multi-pronged approach, one of which is the development of new technologies. Emerging technologies such as vehicle-to-vehicle (V2V) and vehicle-to-infrastructure (V2I) communication, and computer-controlled vehicles offer the opportunity to radically redesign our transportation systems, eliminating road accidents and traffic collisions and positively impacting safety, traveling ease, travel time, and energy consumption.

A particularly useful application of these technologies is the coordination of traffic at and near intersections for a smoother (with reduced stop-and-go) and fuel-efficient traffic flow. An intersection manager with knowledge of the state of the traffic could schedule the intersection crossings of the vehicles. With the assigned schedule, individual vehicles could further optimize their travel to the intersection in a fuel-efficient way.

A preliminary version of this work appeared as [1] at the 5th IFAC Workshop on Distributed Estimation and Control in Networked Systems.

Pavankumar Tallapragada and Jorge Cortés are with the Department of Mechanical and Aerospace Engineering, University of California, San Diego {ptallapragada, cortes}@ucsd.edu

In contrast to traditional intersection management, networked vehicle technologies allow us to coordinate the traffic not just *within the intersection*, but also by controlling the vehicles' behavior much before they arrive at the intersection. Such a paradigm offers the possibility of significantly reduced stop times and increased fuel efficiency, and is the subject of this paper.

*Literature review:* Much of the literature in the area of coordination-based intersection management focuses on collision avoidance of vehicles *within the intersection*. Supervisory intersection management (intervention only when required to maintain safety by avoiding collisions) is explored using discrete event abstractions in [2] and reachable set computations in [3], [4]. The works [5], [6] and references therein describe a multiagent simulation approach in which, upon a reservation request from a vehicle, an intersection manager accepts or rejects the reservation based on a simulation. Each vehicle attempts to conform to its assigned reservation and, if this is predicted not to be possible at any time, the reservation is canceled. [7] also uses a reservation-based system to schedule intersection crossing times and provides provably safe maneuvers for vehicle following in a lane as well as for crossing the intersection. [8], [9] use a method based on model predictive control to coordinate the intersection crossing by vehicles and obtain suboptimal solutions to a linear quadratic optimal control problem. [10] also proposes a model predictive control approach in which collision-free intersection crossing by vehicles is achieved through a combination of hard no-collision constraints as well as a soft constraint in the form of a term measuring collision risk in the cost function. In [11], a heuristic policy assigns priorities to the vehicles, while each vehicle applies a priority-preserving control and legacy vehicles platoon behind a computer-controlled car. In this context, we note that the ability to efficiently coordinate diminishes as the vehicles get closer to the intersection. This is why here we take an expanded view of intersection management that looks at the coordinated control of the vehicles much before they arrive at the intersection. The methods above are not suited for this setup or would prove to be too computationally costly in such scenarios. An example of the expanded view of intersection management is [12], in which a polling-systems approach is adopted to assign schedules, and then optimal trajectories for all vehicles are computed sequentially in order. Such optimal trajectory computations are costly and depend on other vehicles' detailed plans, and hence the system is not robust. Closer to this paper, the works [13], [14] describe a hierarchical setup, with a central coordinator verifying and assigning reservations, and with vehicles planning their trajectories locally to platoon and to

meet the assigned schedule. The proposed solution is based on multiagent simulations and a reservation-based scheduling (with the evolution of the vehicles possibly forcing revisions to the schedule), both important differences with respect to our approach. [15] is a recent survey of traffic control with vehicular networks and provides other related references.

*Statement of contributions:* We propose a provably safe intersection management system aimed at optimizing a combination of cumulative travel time and fuel usage for all the vehicles. Our first contribution is the idea of coordinating the traffic at the intersection and on the branches leading to it in a unified, holistic way. The basic observation is that planning and controlling the vehicles from much before they arrive at the intersection should lead to better overall coordination and efficiency.

Our second set of contributions is a multi-layered design that combines hierarchical and distributed control and is applicable to a wide range of traffic conditions. Our hierarchical-distributed approach offers a good balance between computational complexity of the solution and optimal operation. The proposed system is composed of three main aspects: (i) clustering to identify vehicles that platoon before arriving at the intersection. We refer to such clusters of vehicles as *bubbles*. We use the term bubble, rather than platoon, to emphasize the dynamic, time-varying nature of the cohesiveness of the group of vehicles as they travel towards the intersection. With this terminology, the bubble becomes a rigid and cohesive group (i.e., a platoon) by the time they cross the intersection; (ii) a branch-and-bound scheduling algorithm that, using aggregate information about the bubbles, allows a central intersection manager to find the optimal schedule of bubble passage; and (iii) a distributed control algorithm for the vehicles at the local level. This control policy ensures that the vehicles of each bubble platoon into a cohesive group when they cross the intersection and that each bubble conforms to the schedule prescribed by the intersection manager, while guaranteeing system-wide safety subject to speed limits and acceleration saturation. Additionally, each vehicle seeks to optimally control its trajectory whenever safety is not immediately threatened. The first two aspects are contributions of this paper while the aspect of local vehicular control incorporates the algorithmic solution from our previous work [16].

Our third and final contribution is the technical analysis leading to the provable safety of our design. In contrast to computationally intensive multiagent simulation-based methods, we provide analytical guarantees on correctness, safety, and performance. Further, the results provide good intuition and fundamental and reliable principles for future designs. We do acknowledge that the development of analytical guarantees comes at the cost of some conservatism in the design. We have performed a suite of simulations comparing our approach to traditional signal-based coordination that show a significant improvement in the cumulative energy consumption for a wide range of traffic densities and a more socially equitable distribution of cost. However, the throughput of the intersection is significantly less in our approach than that of signal-based coordination except for low densities of traffic. As a final note for the reader's sake, we have made every effort

in the presentation to make the components of the paper understandable even if the proofs of the technical results are skipped in a first reading.

## II. PRELIMINARIES

We present here some basic notation and concepts on graph theory used throughout the paper.

*Notation:* We let  $\mathbb{R}$ ,  $\mathbb{R}_{\geq 0}$ ,  $\mathbb{Z}$ ,  $\mathbb{N}$ , and  $\mathbb{N}_0$  denote the set of real, nonnegative real, integer, positive integer, and nonnegative integer numbers, respectively. For a non-empty ordered list  $\mathcal{S} = \{j_1, \dots, j_s\}$ , we let  $|\mathcal{S}|$  denote the cardinality of  $\mathcal{S}$ . Further,  $\mathcal{S}(i)$  denotes the  $i^{\text{th}}$  element  $j_i$  of  $\mathcal{S}$ . Thus,  $\mathcal{S}(|\mathcal{S}|)$  denotes the last element of  $\mathcal{S}$ . For convenience, we also use the notation  $j \in \mathcal{S}$  ( $j \notin \mathcal{S}$ ) to denote that  $j$  is (is not) an element of  $\mathcal{S}$ . For two ordered lists  $\mathcal{S}_1$  and  $\mathcal{S}_2$ , we let  $\mathcal{S}_1 \setminus \mathcal{S}_2$  denote the ordered list of elements that belong to  $\mathcal{S}_1$  but not to  $\mathcal{S}_2$ , while preserving the same order of  $\mathcal{S}_1$ . Given  $u_m \leq u_M$ ,  $[u]_{u_m}^{u_M}$  denotes the number  $u$  lower and upper saturated by  $u_m$  and  $u_M$  respectively, i.e.,

$$[u]_{u_m}^{u_M} \triangleq \begin{cases} u_m, & \text{if } u \leq u_m, \\ u, & \text{if } u \in [u_m, u_M], \\ u_M, & \text{if } u \geq u_M. \end{cases}$$

*Graph theory:* We review basic notions following the exposition in [17], [18]. A digraph of order  $n$  is a pair  $G = (V, E)$ , where  $V$  is a set with  $n$  elements called nodes and  $E$  is a set of ordered pair of nodes called edges. A directed path is an ordered sequence of nodes such that any ordered pair of nodes appearing consecutively is an edge. A cycle is a directed path that starts and ends at the same node and contains no repeated node except for the initial and the final one. A digraph is acyclic if it has no cycles. A directed (or rooted) tree is an acyclic digraph with a node, called root, such that any other node can be reached by one and only one directed path starting at the root. If  $(i, j)$  is an edge of a tree,  $i$  is the parent of  $j$ , and  $j$  is the child of  $i$ . A node  $j$  is called a descendant of a node  $i$  if there is a directed path from  $i$  to  $j$ . Given a tree, a subtree rooted at  $i$  is the tree that has  $i$  as its root and is composed by all its descendants in the original tree.

## III. PROBLEM STATEMENT

Consider an intersection of length  $\Delta$  with four incoming traffic branches labeled by  $\{1, 2, 3, 4\}$ , cf. Figure 1. For simplicity, we assume that (i) there is a single lane in each direction, (ii) all vehicles are identical with length  $L$ , (iii) vehicles do not turn at the intersection, (iv) the intersection at any time may be used by vehicles from a single branch (v) there are no sources or sinks for vehicles along the branches - all new traffic appears at the beginning of the branches and must cross the intersection. We discuss later in Remark IV.1 the extent to which these assumptions can be relaxed in our algorithmic solution. The dynamics of vehicle  $j$  is a fully actuated second-order system,

$$\dot{x}_j^v(t) = v_j^v(t), \quad (1a)$$

$$\dot{v}_j^v(t) = u_j^v(t), \quad (1b)$$

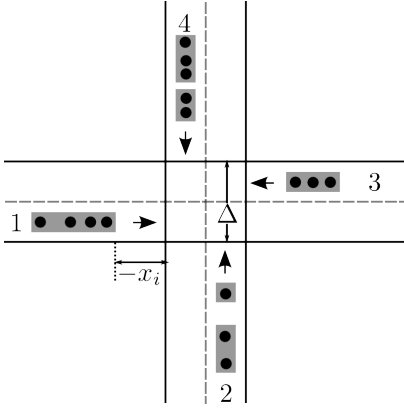


Fig. 1. Traffic near an intersection. Black dots represent individual vehicles, which are clustered and contained within *bubbles*, represented by grey boxes.  $\Delta$  is the length of the intersection and the numbers  $\{1, 2, 3, 4\}$  are labels for the incoming branches.

where  $x_j^v, v_j^v \in \mathbb{R}$  are the position (negative of the distance from the front of the vehicle to the beginning of the intersection) and velocity of the vehicle, respectively and  $u_j^v(t) \in [u_m, u_M]$ , with  $u_m \leq 0 \leq u_M$ , is the input acceleration. We use the superscript  $v$  to emphasize that the state and control variables refer to individual vehicles. We assume that each branch has a maximum speed limit that the vehicles must respect. For the sake of easing the notation, we assume that the speed limit on all branches is the same and equals  $v^M$ . Thus, for each vehicle  $j$ ,  $v_j^v(t)$  must belong to the interval  $[0, v^M]$  for all time  $t$  that the vehicle is in the system.

Each vehicle is equipped with vehicle-to-vehicle (V2V) and vehicle-to-infrastructure (V2I) communication capabilities. With V2I communication, the vehicles inform a central *intersection manager* (IM) about their positions and velocities and receive from it commands such as prescribed time of arrival at the intersection. We assume the IM has the necessary communication and computing capabilities. We seek a design solution that aims to minimize a cost function  $C$  that models a combination of cumulative travel time and cumulative fuel cost of the form

$$C \triangleq \sum_j \int_{t_j^{\text{spawn}}}^{T_j^{\text{exit}}} (W_T + |u_j^v|) dt, \quad (2)$$

where  $j$  is the vehicle index,  $t_j^{\text{spawn}}$  is the time at which vehicle  $j$  ‘spawns’ into the problem domain and  $T_j^{\text{exit}}$  is the time at which the vehicle exits the intersection, i.e.,  $x_j^v(T_j^{\text{exit}}) = \Delta + L$ . The weight  $W_T$  sets the relative importance of travel time versus fuel cost. The vehicles over which the cost is summed may be chosen in different ways - for example it may be over all vehicles that cross the intersection in a time period or it may be over a fixed number of vehicles. The constraints in the problem arise from the speed limit, bounds on vehicle acceleration and deceleration, and the safety requirements - which require scheduling the intersection crossing of the vehicles and maintenance of safe distance between the vehicles. Solving this problem at the level of individual vehicles is computationally expensive and not scalable. Thus, we aim to synthesize a solution that makes this problem

tractable to solve in real time and is applicable to a wide range of traffic scenarios.

#### IV. OVERVIEW OF HIERARCHICAL DISTRIBUTED SOLUTION

This section gives an outline of our hierarchical distributed solution to the problem stated in Section III. Our algorithmic solution combines optimized planning and scheduling of groups of vehicles with local distributed control to ensure safety and execute the plans. Its three distinct aspects are:

- (i) grouping the vehicles into clusters,
- (ii) scheduling the passage of the clusters through the intersection,
- (iii) local vehicular control to achieve and maintain cluster cohesion, to avoid collisions, and to ensure the clusters meet the prescribed schedule.

Each of these aspects is coupled with the other two. Moreover, an overarching theme is the dynamic nature of the problem due to the arrival and departure of vehicles. Any complete or partial solution has to be computed as new vehicles come in (event based) or at regular time intervals (time based). In what follows, we provide a general description of the main ingredients of each aspect. At any given time  $t$ , we let  $t_s$  be the latest time prior to  $t$  at which the IM samples the state of traffic and solves the corresponding static scheduling problem.

*Aspect 1 – generation of bubbles:* The primary motivation to cluster vehicles is to reduce the number of independent entities that need to be considered in the (computationally expensive) schedule optimization problem. For instance, the maximum number of clusters can be fixed according to the available computational resources so that the scheduling problem remains tractable. At time  $t_s$ , the vehicles present in the four branches are grouped into  $N$  clusters. We let  $N_k$  denote the number of clusters on branch  $k$ . Given the position information of the vehicles at  $t_s$ , we use  $k$ -means clustering on each branch individually to identify the clusters. The relative positions of the vehicles of a cluster may vary significantly over the course of their travel and the vehicles may not be in the form of a well-defined platoon at all times. Hence, we refer to a cluster of vehicles as a *bubble* (shown as grey boxes in Figure 1). The defining characteristic of a bubble is that all the vehicles of a bubble cross the intersection together. The state of the  $i^{\text{th}}$  bubble is given by the tuple

$$\xi_i = (x_i, v_i, m_i, \bar{\tau}_i^{\text{occ}}, \mathcal{I}_i) \in \mathbb{R}^4 \times \{1, 2, 3, 4\},$$

where  $x_i, v_i$  and  $m_i$  are, respectively, the position of the lead vehicle in the bubble, the velocity of the lead vehicle in the bubble, and the number of vehicles in the bubble. We denote by  $\tau_i^{\text{occ}}$ , the *occupancy time* of bubble  $i$ , which is the time duration for which the intersection is occupied by bubble  $i$ . The quantity  $\bar{\tau}_i^{\text{occ}}$  is an upper bound that can be guaranteed *a priori*, and is a function of the bubble size  $m_i$  and various other system parameters. The quantity  $\mathcal{I}_i$  denotes which of the four incoming branches the bubble is on. Within each branch, we require the order of the bubbles to remain constant during the bubbles’ travel (i.e., there is no passing allowed). To capture

the order of the bubbles on a branch, we define the function  $\mathcal{R}$ ,

$$\mathcal{R}(i, q) \triangleq \begin{cases} 1, & \text{if } \mathcal{I}_i = \mathcal{I}_q, x_q(t_s) < x_i(t_s), \\ & \nexists i_1 \text{ s.t. } \mathcal{I}_{i_1} = \mathcal{I}_i, x_q(t_s) < x_{i_1}(t_s) < x_i(t_s), \\ 0, & \text{otherwise.} \end{cases}$$

According to this definition,  $\mathcal{R}(i, q) = 1$  if and only if bubbles  $i$  and  $q$  are on the same branch and bubble  $q$  is the immediate follower of bubble  $i$ . We describe in detail the generation of bubbles and the algorithm to select the bubbles to schedule in Section V below. We impose a limit on the number of bubbles that are scheduled at any given time to  $\bar{N}$ , even if the actual number of bubbles in the system were greater, so as to keep the computational cost manageable. However, in the algorithm we describe in the sequel, each bubble is scheduled at least once and some bubbles may be scheduled more than once. We let  $t_{s,i}$  denote the latest time prior to  $t$  at which bubble  $i$  was scheduled.

We index the vehicles in bubble  $i$  as  $(i, 1), \dots, (i, m_i)$ , where  $(i, 1)$  refers to the lead vehicle in bubble  $i$  and so on until  $(i, m_i)$ , the last vehicle in the bubble. We also find it convenient for the label  $(i, 0)$  to represent the last vehicle  $(i', m_{i'})$  of the bubble  $i'$  that precedes bubble  $i$  on the same branch or, if such bubble does not exist, we let  $(i, 0)$  be an imaginary vehicle located at  $\infty$ . We drop the index  $i$  whenever there is no ambiguity with regard to the bubble.

*Aspect 2 – scheduling of bubbles:* The job of the scheduler is to prescribe to each bubble an *approach time*  $\tau_i$  – the time at which the  $i^{\text{th}}$  bubble is to reach the beginning of the intersection, i.e.,  $x_i(\tau_i) = 0$ , so that no two different bubbles collide. In solving this problem, the scheduler has to respect the order of bubbles on the same branch and take into account no-collision constraints between bubbles on two different branches. The preservation of the order of intersection crossing by the bubbles on the same branch takes the form,

$$\tau_q \geq \tau_i + \bar{\tau}_i^{\text{occ}}, \quad \text{if } \mathcal{R}(i, q) = 1, \quad (3a)$$

for  $i, q \in \{1, \dots, N\}$ . Note that these constraints only ensure that the passage of bubbles on a branch through the intersection occurs in the same order as they have arrived, but they do not necessarily exclude collisions for the entire travel time. The intra-branch collisions are avoided at a local level and we accept the resulting sub-optimality. On the other hand, the no-collision constraint between bubbles on two different branches takes the form,

$$\tau_i \geq \tau_q + \bar{\tau}_q^{\text{occ}} \text{ OR } \tau_q \geq \tau_i + \bar{\tau}_i^{\text{occ}}, \quad \text{if } \mathcal{I}_i \neq \mathcal{I}_q, \quad (3b)$$

for  $i, q \in \{1, \dots, N\}$ . The constraints (3b) make the scheduling problem combinatorial in nature because of the need to determine whether  $i$  or  $q$  goes first. Since the order on each branch is to be preserved, the number of sub-problems is the number of permutations of the multiset  $\{\mathcal{I}_k\}_{k=1}^N$ , i.e.,

$$\frac{N!}{\prod_{k=1}^4 N_k!} = \frac{(\sum_{k=1}^4 N_k)!}{\prod_{k=1}^4 N_k!},$$

where recall that  $N_k$  is the number of bubbles on branch  $k$  and  $N$  is the total number of bubbles. We describe in detail the algorithm for optimal scheduling of bubbles in Section VI.

*Aspect 3 – local vehicular control:* The local vehicular control has various equally relevant goals. The first goal is to avoid collisions within each bubble and among different bubbles in the same branch. The second goal is for the local vehicular control to ensure that the bubble approaches the intersection at the prescribed time  $\tau_i$  and that the occupancy time of the bubble,  $\tau_i^{\text{occ}}$ , is no more than  $\bar{\tau}_i^{\text{occ}}$ . The scheduler requires the quantity  $\bar{\tau}_i^{\text{occ}}$  and other quantities such as earliest and latest times of approach at the intersection for the bubble that are functions of the initial conditions. All these quantities may be computed by the bubble and passed on to the IM or, instead, the state of each car may be passed to the IM. We assume that the control law at the vehicle level ensures that a vehicle does not change bubbles during the course of its travel time. Thus, as far as the scheduling aspect is concerned,  $m_i$  may be assumed constant in time. We describe in detail the local vehicular control component in Section VII below.

**Remark IV.1. (Relaxation of assumptions).** We discuss here to what extent the assumptions made in Section III can be relaxed in our proposed design. We make assumptions (ii) and (iv) only for the sake of simpler notation and ease of exposition. Our algorithm can handle non-identical vehicles with differing dimensions and differing acceleration limits, though those quantities need to be known. Simultaneous use of the intersection by vehicles on compatible branches/directions is definitely possible in our framework and indeed makes the scheduling problem easier. We can relax assumption (v) if the sources or sinks are not close to the intersection with minor changes in our algorithm for bubble generation. We can avoid assumption (iii) and allow turning within our framework. However, the differing travel speeds when turning and going straight affects the computation of the intersection occupancy time, which might make the design conservative. We believe this conservativeness could be addressed by relaxing assumption (i) and incorporating multiple lanes into the design. •

## V. DYNAMIC VEHICLE CLUSTERING

The primary motivation for clustering vehicles into bubbles is to reduce the computational burden on the scheduler. Consequently, we impose the upper bound  $\bar{N}$  on the number of bubbles that the scheduler needs to consider at any given instance. Further, as new vehicles arrive, they need to be assigned to new bubbles. In order to balance both requirements, we divide each branch into three zones, as shown in Figure 2: staging zone (of length  $L_s$ ), mid zone (of length  $L_m$ ) and exit zone (of length  $L_e$ ). For each branch  $k \in \{1, 2, 3, 4\}$ , we let  $\mathcal{Z}_k^s$ ,  $\mathcal{Z}_k^m$  and  $\mathcal{Z}_k^e$  be the set of positions on the branch  $k$  corresponding to the staging, mid and exit zones, respectively.

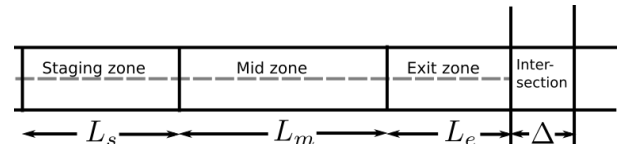


Fig. 2. Division of an incoming branch into zones.

The clustering into bubbles algorithm is executed every  $T_{cs}$  units of time. At each clustering instance  $t_s = sT_{cs}$ ,  $s \in \mathbb{N}_0$ , the vehicles in the staging zone that do not already belong to a bubble are clustered. Thus, the choice  $T_{cs} < \frac{L_s}{v^M}$ , where recall that  $v^M$  is the max speed limit, ensures that every vehicle belongs to a bubble before it leaves the staging zone and enters the mid zone. We impose an upper bound  $\bar{N}_k$  on the number of new bubbles that may be created on branch  $k$  at any clustering instance. At a clustering instance  $t_s = sT_{cs}$ , let  $n_k^{ua}$  denote the number of vehicles to be clustered in the staging zone of branch  $k$ . Then, the  $n_k^{ua}$  vehicles are clustered based on their position using the  $\mathcal{M}_k$ -means algorithm, with  $\mathcal{M}_k = \min\{n_k^{ua}, \bar{N}_k\}$ . Thus, the  $n_k^{ua}$  on branch  $k$  are partitioned into  $\mathcal{M}_k$  number of clusters or bubbles such that the sum of squares of the distances from each car to the center of its bubble is minimized, see e.g., [19]. The clustering component in our design is modular and hence any clustering algorithm that is well suited may be used.

The algorithm also makes sure that no more than  $\bar{N}$  bubbles are passed to the IM manager for scheduling at any instance. This is achieved using two observations. First, previously scheduled bubbles that have already entered the exit zone of their branch are no longer fed to the IM for scheduling (i.e., its schedule is not modified any further). Second, if the number of newly created bubbles and the previously created bubbles yet to enter the exit zone exceeds  $\bar{N}$ , then the algorithm pops out the required number of bubbles from the top of the list of bubbles previously scheduled (corresponding to the ones closer to their respective exit zones). We present the precise description of the clustering into bubbles algorithm in Algorithm 1.

---

**Algorithm 1:** clustering into bubbles at  $sT_{cs}$

---

**Input:**  $\mathcal{L}_p, \tau_p^{\min}$   
 {Ordered list of bubbles scheduled at  $(s-1)T_{cs}$  and earliest approach time used in scheduling them}  
 1:  $\mathcal{L} \leftarrow \mathcal{L}_p \setminus \{j \in \mathcal{L} : \mathcal{I}_j = k \wedge x_j \notin \mathcal{Z}_k^s \cup \mathcal{Z}_k^m\}$   
 {remove bubbles that are not completely within the staging and the mid zones}  
 2: **for**  $k = 1$  **to** 4 **do**  
 3:  $\bar{N}_k$  {max new bubbles on branch  $k$ }  
 4:  $\mathcal{M}_k \leftarrow \min\{n_k^{ua}, \bar{N}_k\}$  {# new bubbles on branch  $k$ }  
 5: Cluster new vehicles on branch  $k$  using  $\mathcal{M}_k$ -means algorithm  
 6: **end for**  
 7:  $\mathcal{M} \leftarrow \sum_{k=1}^4 \mathcal{M}_k$   
 8: **if**  $|\mathcal{M}| + |\mathcal{L}| > \bar{N}$  **then**  
 9: Remove first  $|\mathcal{M}| + |\mathcal{L}| - \bar{N}$  bubbles from  $\mathcal{L}$  {Ensure only  $\bar{N}$  bubbles provided to scheduler by dropping the earliest bubbles in previous schedule}  
 10: **end if**  
 11: Append new bubbles to  $\mathcal{L}$   
 12:  $\tau^{\min} \leftarrow \max\{\{\tau_p^{\min}\} \cup \{\tau_i + \bar{\tau}_i^{\text{occ}} : i \in \mathcal{L}_p \setminus \mathcal{L}\}\}$   
 {earliest approach time for the bubbles in  $\mathcal{L}$ }  
**Output:**  $\mathcal{L}, \tau^{\min}$

---

The algorithm takes in the list of bubbles  $\mathcal{L}_p$  scheduled on the last iteration and an earliest approach time  $\tau_p^{\min}$  used when scheduling it. The output is a list of bubbles  $\mathcal{L}$  to be scheduled and the earliest approach time  $\tau^{\min}$  for them. Note from step 12 of Algorithm 1 that  $\tau^{\min}$  is an upper bound on the time by which all the bubbles not in the  $\mathcal{L}$  list are

guaranteed to cross the intersection. Thus, when scheduling  $\mathcal{L}$ , the scheduler imposes the constraint that the bubbles in  $\mathcal{L}$  approach the intersection no earlier than  $\tau^{\min}$ .

**Remark V.1.** (Effect of zone lengths on clustering and scheduling). The lengths of the three zones illustrated in Figure 2 directly affect the resulting traffic coordination. Although we do not pursue here a systematic design of these zone lengths, we can identify some basic observations of their effect on clustering and scheduling. We envision these zone lengths to be of the order of several tens of meters. The length  $L_s$  of the staging zone has a direct effect on the time step of the periodic execution of clustering and scheduling as well as on the number of vehicles per bubble. The length  $L_m$  of the mid zone has an effect on the likelihood of revising a bubble's schedule on the next iteration. Finally, the length  $L_e$  of the exit zone has an effect on the feasibility of the scheduling problem, which we guarantee by assuming that  $L_e$  is large enough for a vehicle to come to a complete stop from a maximum speed of  $v^M$  in under a distance  $L_e$ . •

**Remark V.2.** (Re-clustering). The clustering into bubbles algorithm is just one method of defining bubbles and selecting which ones to select. In this algorithm, a vehicle is assigned to a bubble only once and the vehicle is part of that bubble through out its travel. However, one could implement a strategy which re-clusters all vehicles in the staging and mid zones so that vehicles may be reassigned to a different bubble, bubbles may be merged or split as needed, and so on. Such an algorithm would also allow sources and sinks on the branch such as smaller streets, homes, and retail. •

## VI. SCHEDULING OF BUBBLES

This section describes the scheduling algorithm employed by the intersection manager (IM) to decide the order of passage through the intersection of the bubbles in  $\mathcal{L}$  provided by the clustering algorithm. The scheduling algorithm is also executed every  $T_{cs}$  units of time. In this section, we let  $\mathcal{L}$  be the set  $\{1, \dots, N\}$ , where  $N = |\mathcal{L}|$ , without loss of generality.

### A. Cost function and constraints

In our approach, the IM schedules bubbles as a whole using an abstraction of the vehicle dynamics and the cost function. First, regarding the vehicle dynamics, we note that the inter-vehicle approach times at the intersection and the resulting occupancy time of a bubble is a degree of freedom. However, we have made the alternative choice of not considering it as such in the scheduling algorithm, and instead only use an upper bound on the occupancy time  $\bar{\tau}_i^{\text{occ}}$  (that the local vehicular control component can guarantee) appearing in the constraints (3). Second, regarding the cost function, we abstract the fuel cost for the vehicles in a bubble  $i$  into a single function  $F_i$  that depends only on the average velocity of the bubble  $i$  (lead vehicle in the bubble) for  $t \in [t_s, t_s + \tau_i]$ , where  $t_s = sT_{cs}$  is the time at which the scheduling algorithm is executed. Thus, the scheduling algorithm minimizes the

following simplified cost function  $\mathcal{C} \triangleq \mathcal{C}_{\mathcal{L}}$  where  $\mathcal{C}_{\mathcal{P}}$  for a given list of bubbles  $\mathcal{P}$  is

$$\begin{aligned}\mathcal{C}_{\mathcal{P}} &\triangleq \sum_{i \in \mathcal{P}} m_i (W_T \tau_i + F_i(\bar{v}_i)) \\ &= \sum_{i \in \mathcal{P}} m_i \left( W_T \frac{d_i}{\bar{v}_i} + F_i(\bar{v}_i) \right) \triangleq \sum_{i \in \mathcal{P}} \phi_i(\bar{v}_i),\end{aligned}\quad (4)$$

where  $\bar{v}_i$  is the average velocity of the lead vehicle in bubble  $i$  for  $t \in [t_s, t_s + \tau_i]$ , i.e.,  $\bar{v}_i = \frac{d_i}{\tau_i}$ , where  $d_i \triangleq -x_i(t_s)$ . The optimization variables are  $\bar{v}_i$  for each bubble  $i \in \mathcal{L}$ .

Note that in the cost function  $\mathcal{C}$ , the functions  $F_i$  could, in general, depend on initial conditions modeled as parameters - such as the distance  $d_i$  to reach the intersection. The cost function (4) models a combination of cumulative travel time and total fuel usage. Motivated by the fact that fuel efficiency is typically an increasing function of vehicle speed for speeds under the limits enforced on most roads with intersections, we make the assumption that, for each  $i \in \mathcal{L}$ ,  $F_i : [0, v^M] \mapsto \mathbb{R}_{>0}$  is monotonically decreasing.

Regarding the constraints, conditions on the travel times can be re-expressed as conditions on average velocities as

$$\begin{aligned}\tau_i &\geq \tau_q + \bar{\tau}_q^{\text{occ}} \iff \frac{d_i}{\bar{v}_i} \geq \frac{d_q}{\bar{v}_q} + \bar{\tau}_q^{\text{occ}} \\ \iff \bar{v}_q &\geq c_{qi} \bar{v}_i + b_{qi} \bar{v}_q \bar{v}_i, \quad c_{qi} = \frac{d_q}{d_i}, \quad b_{qi} = \frac{\bar{\tau}_q^{\text{occ}}}{d_i}.\end{aligned}\quad (5)$$

Thus, we re-express the no-collision constraints (3) as

$$\bar{v}_i \geq c_{iq} \bar{v}_q + b_{iq} \bar{v}_i \bar{v}_q, \quad \text{if } \mathcal{R}(i, q) = 1, \quad (6a)$$

$$\bar{v}_q \geq c_{qi} \bar{v}_i + b_{qi} \bar{v}_q \bar{v}_i \text{ OR } \bar{v}_i \geq c_{iq} \bar{v}_q + b_{iq} \bar{v}_i \bar{v}_q, \quad \text{if } \mathcal{I}_i \neq \mathcal{I}_q. \quad (6b)$$

In addition, we also need to ensure that the scheduling at instance  $sT_{cs}$  of the bubbles in  $\mathcal{L}$  does not conflict with the ones that have been previously scheduled. Formally, this corresponds to having the time  $\tau_i$  to reach the intersection for bubble  $i$  be no less than  $\tau^{\min}$  (cf. step 12 of Algorithm 1). Equivalently, we require

$$\bar{v}_i \leq \frac{d_i}{\tau^{\min}}. \quad (6c)$$

Note that the scheduling problem is combinatorial in nature due to the no-collision constraints (6b). Thus, even though the cost function  $\mathcal{C}$  is simple and the optimization variables are the average velocities  $\bar{v}_i$ , we believe this formulation provides a good balance between usefulness and computational tractability. Further, the local vehicular control we present in Section VII seeks an optimal control profile to achieve the prescribed average velocity for the bubble, which justifies the restriction to  $\bar{v}_i$  as the optimization variables in the scheduling aspect. Thus our proposed solution, although sub-optimal, is still principled.

We next describe our solution to the scheduling problem consisting of minimizing  $\mathcal{C} = \mathcal{C}_{\mathcal{L}}$  in (4) under the constraints (6) and  $\bar{v}_i \in [\bar{v}_i^m, \bar{v}_i^M]$ . The lower  $\bar{v}_i^m \geq 0$  and upper  $\bar{v}_i^M \leq v^M$  limits on the average velocity depend on the initial conditions of the vehicles and desired speed limits. The quantities  $\bar{v}_i^m$  and  $\bar{v}_i^M$  are inversely related to the *latest time of approach* and the *earliest time of approach* at the intersection

for bubble  $i$ , respectively. The computation of these quantities is described in Section VII-A. Similarly, the upper bound  $\bar{\tau}_i^{\text{occ}}$  on the occupancy times may be computed as in Section VII-C. In the first part of our solution to the scheduling problem, we determine the optimal schedule and optimal cost given a fixed order of bubble passage through the intersection. In the second part, we use a branch-and-bound algorithm to find the optimal order and schedule.

### B. Optimal bubble average velocity for fixed order of passage

Here we address the problem of determining, given a desired order of bubble passage through the intersection, the optimal average velocities of the bubbles and the associated optimal cost. For this purpose, define an *order* of the approach times of the bubbles as a permutation,  $P$ , of the integers from 1 to  $|P| \leq N$ . We use  $P(i)$  to denote the  $i^{\text{th}}$  element in the order, with the bubble  $P(1)$  passing through the intersection first and so on. We use  $\sigma_P(i)$  to denote the position of bubble  $i$  in the order  $P$ . Clearly, for a permutation to respect the intra-branch orders,  $\sigma_P(i) < \sigma_P(q)$  if  $\mathcal{R}(i, q) = 1$ . Given  $P$  respecting the intra-branch orders, the bubble velocity optimization algorithm, formally described in Algorithm 2, finds a solution to the optimization of  $\mathcal{C}_P$  under the constraints (6),  $\bar{v}_i \in [\bar{v}_i^m, \bar{v}_i^M]$ , and with order  $P$ .

---

#### Algorithm 2: bubble velocity optimization

---

**Input:** Order  $P$

```

1:  $C \leftarrow 0$ 
2: for  $h = 1$  to  $|P|$  do
3:    $i \leftarrow P(h)$            {bubble  $i$  is in position  $h$  in  $P$ }
4:   if  $h = 1$  then
5:      $\bar{v}_i^P \leftarrow \bar{v}_i^M$ 
6:   else
7:      $q \leftarrow P(h-1)$        {bubble  $q$  is in position  $h-1$  in  $P$ }
8:      $\bar{v}_i^P \leftarrow \min\{\bar{v}_i^M, \frac{\bar{v}_q^P}{c_{qi} + b_{qi}\bar{v}_q^P}\}$ 
9:   end if                 { $\bar{v}_i^P$  is the optimizer for bubble  $i$ }
10:   $C \leftarrow C + \phi_i(\bar{v}_i^P)$    {update cost}
11: end for
```

---

The following result shows that, for an order that respects the intra-branch order, the algorithm finds the average velocities that optimize the cost function  $\mathcal{C}_P$ .

**Lemma VI.1.** (*bubble velocity optimization algorithm optimizes the schedule given an overall order that respects the intra-branch orders*). For each  $i \in \{1, \dots, N\}$ , assume the fuel cost function  $F_i$  is monotonically decreasing. Let  $P$ , with  $|P| \leq N$ , be an order respecting the intra-branch orders and denote by  $\bar{v}^P = (\bar{v}_1^P, \dots, \bar{v}_N^P)$  and  $C$  the output of Algorithm 2. Then,  $\bar{v}^P$  and  $C$  are, respectively, the minimizer and the minimum cost of the optimization problem with the cost function as  $\mathcal{C}_P$  (4) under the constraints (6),  $\bar{v}_i \in [\bar{v}_i^m, \bar{v}_i^M]$ .

*Proof:* Given the order  $P$ , the constraints (6) reduce to

$$\frac{\bar{v}_q}{c_{qi} + b_{qi}\bar{v}_q} \geq \bar{v}_i$$

where  $q = P(h-1)$ ,  $i = P(h)$  and  $h \in \{2, \dots, N\}$ . The left-hand side of the inequality is an increasing function of  $\bar{v}_q$ . Further since  $F_i$  is a monotonically decreasing function for

each  $i$ ,  $\bar{v}_i^P$  takes the maximum possible value. The algorithm computes the components of  $\bar{v}^P$  iteratively and the result follows. ■

### C. Optimal ordering via branch-and-bound

We propose a branch-and-bound algorithm to solve the optimal scheduling problem. We start by providing an informal description.

*Informal description:* A branch-and-bound algorithm consists of a systematic enumeration of the set of candidate solutions as a rooted tree, with the full set at the root. The algorithm explores branches of the tree, which represent subsets of the set of candidate solutions. Before enumerating the candidate solutions of a branch, the branch is checked against upper bounds on the optimal solution, and is discarded if it is determined that it cannot produce a better solution than the best one found so far.

We formally specify each of the components in this description next, starting with the rooted tree. We let  $\mathcal{P}$  denote any ordered list of up to length  $N$ , with non-repeating numbers drawn from  $\{1, \dots, N\}$ , and preserving the individual branch orders. With this notation, the empty list  $\mathcal{P} = \emptyset$  denotes the root of the tree, representing all feasible orders. Similarly,  $\mathcal{P} = (i_1, \dots, i_h)$  denotes the subtree of all the feasible orders in which bubble  $i_1$  crosses the intersection first,  $i_2$  second, and so on, until bubble  $i_h$  is the  $h^{\text{th}}$  to cross, with the order of the remaining bubbles undetermined.

Our next step is to provide a way to determine a lower bound on the achievable optimal value of any given branch. This follows from the observation that (i) the execution of the bubble velocity optimization algorithm finds the optimal value of the average velocity a bubble given the order of *all* the bubbles preceding it, but (ii) one can compute an upper bound for the optimal value even if only part of the order of bubbles preceding it is known. The description in Algorithm 3 of this procedure, termed bounding optimal bubble velocity algorithm, relies on four ordered lists, termed queues, one for each branch. The queue for branch

---

#### Algorithm 3: bounding optimal bubble velocity

---

```

1:  $l \leftarrow \mathcal{P}(|\mathcal{P}|)$  { $l$  is last bubble in  $\mathcal{P}$ }
2: Compute  $\bar{v}_l^P$  using bubble velocity optimization with
   input  $\mathcal{P}$ 
3: for  $k = 1$  to 4 do
4:    $\mathcal{Q}_k \leftarrow \mathcal{Q}_k \setminus \mathcal{P}$  {pop-out  $\mathcal{P}$  from  $\mathcal{Q}_k$ }
5:   if  $\mathcal{Q}_k \neq \emptyset$  then
6:      $i \leftarrow \mathcal{Q}_k(1)$  { $i$  is first of remaining bubbles in  $\mathcal{Q}_k$ }
7:      $H_i^P \leftarrow \min\{\bar{v}_i^M, \frac{\bar{v}_i^P}{c_{li} + b_{li}\bar{v}_i^P}\}$ 
8:     for  $s = 2$  to  $|\mathcal{Q}_k|$  do
9:        $i \leftarrow \mathcal{Q}_k(s)$ 
10:       $q \leftarrow \mathcal{Q}_k(s-1)$ 
11:       $H_i^P \leftarrow \min\{\bar{v}_i^M, \frac{H_q^P}{c_{qi} + b_{qi}H_q^P}\}$ 
12:     end for
13:   end if
14: end for

```

---

$k$ ,  $\mathcal{Q}_k = (i_{k,1}, \dots, i_{k,N_k})$ , is initialized to the list of all the bubbles on branch  $k$  in their order of arrival (thus

$\mathcal{R}(i_{k,q}, i_{k,q+1}) = 1$  for all  $q \in \{1, \dots, N_k - 1\}$ ). We denote by  $H_i^P$  the upper bound on the average velocity  $\bar{v}_i$  of bubble  $i$  obtained by Algorithm 3 given that a non-empty  $\mathcal{P}$  precedes it. This allows us to lower bound the optimal cost for any order in the subtree  $\mathcal{P}$  in terms of  $\bar{v}_i^P$  and  $H_i^P$  as follows,

$$C^P \triangleq \sum_{i \in \mathcal{P}} \phi_i(\bar{v}_i^P) + \sum_{i \in \mathcal{L} \setminus \mathcal{P}} \phi_i(H_i^P). \quad (7)$$

This lower bound is precisely what is required to implement a branch-and-bound algorithm to find the optimal schedule for the bubbles.

Specifically, the branch-and-bound algorithm starts by picking an arbitrary candidate order and computing the cost for it, using the bubble velocity optimization algorithm, and storing the two as the current best solution and cost. Then, starting at the root node of the tree of all feasible orders, the algorithm searches (e.g., using depth-first or breadth-first search) for an optimal solution. If at any time a leaf node, which corresponds to a fully determined order, is reached and its cost is better than the current best, then the current best solution and cost are updated. For any other node  $\mathcal{P}$  in the tree, (7) provides a lower bound  $C^P$  on the cost of all the orders represented by the node  $\mathcal{P}$ . If  $C^P$  is greater than the current best known cost, then the subtree  $\mathcal{P}$  is discarded. This process continues until the algorithm finds the optimal solution. We refer to this process as the schedule optimization algorithm.

## VII. LOCAL VEHICULAR CONTROL

The local vehicular control component of our hierarchical-distributed coordination approach involves two main tasks: (i) compute, for each bubble  $i$ , the lower  $\bar{v}_i^m$  and upper  $\bar{v}_i^M$  average velocity bounds, and the upper bound on the intersection occupancy time  $\bar{\tau}_i^{\text{occ}}$  that are provided to the scheduler; and (ii) control the vehicles ensuring no collisions and that all the vehicles of bubble  $i$  cross the intersection within the time interval  $[\tau_i, \tau_i + \bar{\tau}_i^{\text{occ}}]$  prescribed by the scheduler. The successful execution of each of these tasks requires an understanding of the vehicle dynamics and the desired safety constraints and the effect of each on the other. We achieve this by resorting to the controller design in our previous work [16] on vehicle strings under finite-time and safety specifications. For the sake of completeness, we review here the main elements and performance guarantees of this design as needed by our overarching hierarchical-distributed approach.

### A. Bounds on average bubble velocity

Recall that  $\bar{v}_i$  is the average velocity of the lead vehicle of bubble  $i$  from  $t_s$  and until the lead vehicle is supposed to reach the beginning of the intersection at  $\tau_i$ . Thus, it would seem that computing lower and upper bounds on the achievable average velocity of the lead vehicle in the bubble is sufficient to determine  $\bar{v}_i^M$  and  $\bar{v}_i^m$ . However, ignoring the initial conditions of the other vehicles in the bubble in the computation of  $\bar{v}_i^M$  and  $\bar{v}_i^m$  poses the risk of lengthening the guaranteed upper bound  $\bar{\tau}_i^{\text{occ}}$  on the occupancy time. The reasoning for this is

better explained in terms of earliest times of approach at the intersection of the vehicles.

In bubble  $i$ , we let  $\tau_{i,j}^e$  be the earliest time vehicle  $(i, j)$  can reach the intersection ignoring the other vehicles on the branch. Letting  $t_{s_i} = s_i T_{cs}$  be the time at which bubble  $i$  was last scheduled, the quantity  $\tau_{i,j}^e - t_{s_i}$  is then the time it takes  $x_{i,j}^v$  to reach 0 from  $x_{i,j}^v(t_{s_i})$  for the trajectory with maximum acceleration until  $v_{i,j}^v = v^M$  and zero acceleration thereafter. Thus, we see that if  $\tau_{i,j}^e$  for some  $j > 1$  is significantly greater than  $\tau_{i,1}^e$  then the vehicle  $(i, 1)$  has to slow down to approach the intersection at a time later than  $\tau_{i,1}^e$  so that the guaranteed upper bound  $\bar{\tau}_i^{\text{occ}}$  on the occupancy time is small enough. Thus, we propose an alternative solution. To do so, we first introduce the notion of safe-following distance.

**Definition VII.1.** (*Safe-following distance*). The maximum braking maneuver (MBM) of a vehicle is a control action that sets its acceleration to  $u_m$  until the vehicle comes to a stop, at which point its acceleration is set to 0 thereafter. Let  $j-1$  and  $j$  be the indices of two vehicles on the same branch, with vehicle  $j$  immediately following  $j-1$ , and define

$$\mathcal{D}(v_{j-1}^v(t), v_j^v(t)) = L + \max \left\{ 0, \frac{1}{-2u_m} ((v_j^v(t))^2 - (v_{j-1}^v(t))^2) \right\}. \quad (8)$$

The quantity  $\mathcal{D}(v_{j-1}^v(t), v_j^v(t))$  is a safe-following distance at time  $t$  for the pair of vehicles  $j-1$  and  $j$  because if  $x_{j-1}^v(t) - x_j^v(t) \geq \mathcal{D}(v_{j-1}^v(t), v_j^v(t))$  and, if each of the two vehicles were to perform the MBM, then the two vehicles would be safely separated,  $x_{j-1}^v - L \geq x_j^v$  until they come to a stop. •

Now, assuming a nominal speed  $\nu^{\text{nom}}$  for vehicles when entering the intersection, we set  $\mathcal{D}^{\text{nom}} \triangleq \mathcal{D}(\nu^{\text{nom}}, v^M)$ , which has the connotation of a safe inter-vehicle distance given a vehicle is traveling at the maximum allowed speed  $v^M$  and the vehicle preceding it traveling at a speed greater than or equal to  $\nu^{\text{nom}}$ . Then, we also define  $T^{\text{nom}} \triangleq \mathcal{D}^{\text{nom}}/\nu^{\text{nom}}$  as the nominal inter-vehicle approach time. With this nominal inter-vehicle approach times of vehicles in a bubble we see that the earliest time of approach for vehicle  $(i, j)$  forces the earliest time of approach of bubble  $i$ , i.e. vehicle  $(i, 1)$ , is no less than  $\tau_{i,j}^e - (j-1)T^{\text{nom}}$ . Hence, we define *earliest time of approach* for the bubble  $i$ ,  $\tau_i^e$  as

$$\tau_i^e \triangleq \max \{ \tau_{i,j}^e - (j-1)T^{\text{nom}} : j \in \{1, \dots, m_i\} \}, \quad (9)$$

and let  $\bar{v}_i^M = \frac{-x_i(t_s)}{\tau_i^e}$ . Analogous computations with maximum deceleration yield the *latest time of approach*  $\tau_i^l$  of bubble  $i$ , possibly with  $\tau_i^l = \infty$ , and the corresponding lower bound  $\bar{v}_i^m \geq 0$  for the average velocity. Hence, the values we obtain in this way for  $\bar{v}_i^m$  and  $\bar{v}_i^M$  are, respectively, larger and smaller than the ones we would have obtained if we only took into account the lead vehicle of the bubble.

For a given upper bound on the occupancy time and the sets of  $\bar{v}_i^m$  and  $\bar{v}_i^M$  for  $i \in \mathcal{L}$ , a feasible schedule might not always exist. Thus, to guarantee the feasibility of the scheduling problem in a simple fashion, we assume that the exit zone length  $L_e$  is large enough.

**Lemma VII.2.** (*Existence of a feasible schedule*). If the exit zone length,  $L_e \geq \frac{(v^M)^2}{-2u_m} + \frac{(\nu^{\text{nom}})^2}{2u_M}$ , then there always exists a feasible schedule with which each vehicle is able to enter the intersection with a speed of at least  $\nu^{\text{nom}}$ .

*Proof:* Recall, that a schedule to a bubble is assigned when all the vehicles in the bubble are still in the staging or the mid zones. Clearly, the condition on  $L_e$  implies that any vehicle in the staging zone or the mid zone ( $x_j^v \leq -L_e$ ) can come to a complete stop and then accelerate to a speed of at least  $\nu^{\text{nom}}$  before arriving at the beginning of the intersection ( $x_j^v = 0$ ). ■

### B. Vehicle controller design

The scheduler prescribes for each bubble a time at which the vehicles in the bubble may start to cross the intersection. The local vehicular control must ensure that the vehicles of bubble  $i$  start and finish crossing the intersection within the time interval  $[\tau_i, \tau_i + \bar{\tau}_i^{\text{occ}}]$  while respecting the safety constraints (8). In this section, we describe an algorithm to achieve this task. The algorithm has three main parts: (i) an uncoupled controller ensuring that the vehicle arrives at the intersection at a designated time if the presence of all other vehicles is ignored. This controller is applied when the preceding vehicle is sufficiently far in front, (ii) a safe-following controller ensuring that the vehicle follows the preceding vehicle safely when the latter is not sufficiently far in front; and (iii) a rule to switch between the two controllers.

1) *Uncoupled controller:* For each vehicle  $j \in \{1, \dots, m_i\}$  in bubble  $i$ , we define,

$$\tau_{i,j} \triangleq \tau_i + (j-1)T^{\text{nom}}. \quad (10)$$

Given the constraints that the scheduler takes into account, we have  $\tau_i \in [\tau_i^e, \tau_i^l]$ . This, together with (9), implies that  $\tau_{i,j} \in [\tau_{i,j}^e, \tau_{i,j}^l]$ . Now, let

$$(t, x_{i,j}^v, v_{i,j}^v) \mapsto g_{uc}(\tau_{i,j}, t, x_{i,j}^v, v_{i,j}^v)$$

be a feedback controller that ensures  $x_{i,j}^v(\tau_{i,j}) = 0$  for the dynamics (1) starting from the current state  $(x_{i,j}^v(t), v_{i,j}^v(t))$  at time  $t$  (assuming feasibility), respecting the control and velocity constraints, but not necessarily the inter-vehicle safety constraints. We refer to it as the *uncoupled* controller. Such a controller exists for each vehicle at least at  $t = t_{s_i}$ , where  $t_{s_i} = s_i T_{cs}$  is the time at which bubble  $i$  was scheduled, due to the fact that  $\tau_{i,j} \in [\tau_{i,j}^e, \tau_{i,j}^l]$ . Here, we take as  $g_{uc}$  the optimal feedback controller that generates velocity profiles as shown in Figure 3 obtained by optimizing

$$\int_t^{\tau_j} |u_j^v(s)| ds$$

with optimization variables  $a_1, a_2$  (the areas of the indicated triangles),  $v_j^v(\tau_j)$ ,  $\nu^l$  and  $\nu^u$ , where we have dropped the bubble index  $i$ . The constraints are  $\nu^l \in [0, v_j^v(t)]$ ,  $\nu^u \in [v_j^v(t), v^M]$ ,  $v_j^v(\tau_{i,k}) \in [\nu^{\text{nom}}, v^M]$ ,  $a_1, a_2 \geq 0$  and that the total area under the curve must be equal to  $-x_j^v(t)$ . The feedback controller may be found by tabulating the optimal control solution.

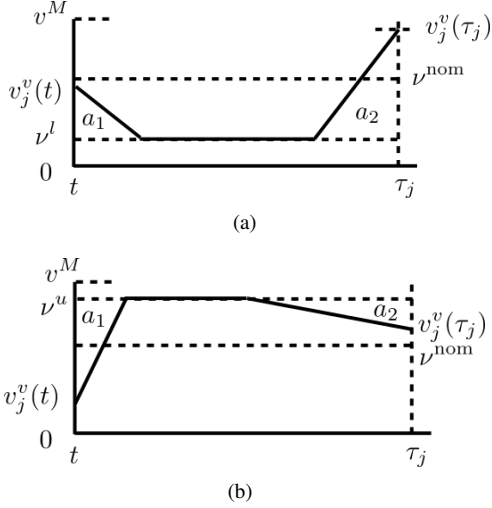


Fig. 3. Candidate velocity profiles to obtain  $g_{uc}$ , which takes form (a) or (b) depending on the velocity  $v_j^v(t)$ ,  $\nu^{nom}$ ,  $v^M$ ,  $\tau_j$  and the distance to go  $-x_j^v(t)$ .

Note that the control  $g_{uc}$  assumes the presence of no other vehicles on the branch. Thus, the actual approach time,  $T_{i,j}^a$ , of the vehicle  $(i, j)$  may be later than  $\tau_{i,j}$ . At time  $t_{si}$ , when the bubble is scheduled, an optimal control  $g_{uc}$  does exist for each of its vehicles because of the way the times  $\tau_{i,j}$  are defined in (10). However, at a future time  $t$ , such a feasible  $g_{uc}$  might not exist because the vehicle is slowed down by preceding vehicles and no control exists to ensure  $T_{i,j}^a = \tau_{i,j}$  along with the other constraints. Additionally, for  $t > T_{i,j}^a$ , i.e., after the vehicle enters the intersection, the optimal controller is not well defined and does not exist. As a shorthand notation, we use  $\exists \mathcal{F}_{i,k}$  (respectively  $\nexists \mathcal{F}_{i,k}$ ) to denote the existence (respectively, lack thereof) of an optimal control  $g_{uc}$ . In order for the control  $g_{uc}$  to be well defined at all times, we let

$$g_{uc}(\tau_{i,k}, t, x_{i,k}^v, v_{i,k}^v) \triangleq u_M, \quad \text{if } \nexists \mathcal{F}_{i,k}.$$

2) *Controller for safe following*: As mentioned earlier, this controller is applied only when a vehicle is sufficiently close to the vehicle preceding it. Besides maintaining a safe-following distance, the controller must also ensure that the resulting evolution of the vehicles in the bubble  $i$  is such that the occupancy time is no more than  $\bar{\tau}_i^{occ}$ . Here, we present a design to achieve these goals. For a pair of vehicles  $j-1$  and  $j$ , with  $j$  following  $j-1$ , we define the *safety ratio* as

$$\sigma_j(t) \triangleq \frac{x_{j-1}^v(t) - x_j^v(t)}{\mathcal{D}(v_{j-1}^v(t), v_j^v(t))}, \quad (11)$$

which is the ratio of the actual inter-vehicle distance to the safe-following distance. Hence, we would like to maintain this quantity above 1 at all times. Notice from (8) that if  $v_{j-1}^v(t) > v_j^v(t)$ , then  $\sigma_j$  increases and safety is guaranteed. Thus, it is sufficient to design a controller that ensures safe following when  $v_j^v(t) \geq v_{j-1}^v(t)$ . For vehicle  $j$ , we denote  $\zeta_j \triangleq (v_{j-1}^v, v_j^v, \sigma_j)$ . Define the *unsaturated* controller  $g_{us}$  by

$$g_{us}(\zeta_j, u_{j-1}^v) \triangleq \begin{cases} u_{j-1}^v, & \text{if } v_j^v = 0, \\ \left( \frac{v_{j-1}^v}{v_j^v} \left( 1 + \sigma_j \frac{u_{j-1}^v}{-u_M} \right) - 1 \right) \left( \frac{-u_M}{\sigma_j} \right), & \text{if } v_j^v > 0. \end{cases}$$

The rationale behind this definition is as follows. As mentioned above, it is sufficient to design a controller that ensures safe following when  $v_j^v(t) \geq v_{j-1}^v(t)$ . Thus, if  $v_j^v = 0$  then we need to consider only the case of  $v_{j-1}^v = 0$ . In this case, the definition of  $g_{us}$  ensures that the vehicle  $j$  stays at rest as long as vehicle  $j-1$  is at rest and starts moving only when  $j-1$  starts moving again. Further, since the relative velocity and acceleration in this case would be zero, we see that  $\sigma_j$  stays constant. As we see more thoroughly in the sequel, if the vehicle is moving,  $v_j^v > 0$ , then  $g_{uc}$  ensures that  $\sigma_j$  stays constant and thus ensuring safety. However, in the second case,  $g_{us}$  might cause  $v_j^v$  to exceed  $v^M$ . Further, we would like the vehicle to continue using the optimal uncoupled controller if it does not affect the safety by decreasing  $\sigma_j$ . These considerations motivate our definition of the *safe-following* controller as

$$g_{sf}(t, \zeta_j, u_{j-1}^v) \triangleq \min\{g_{uc}(\tau_j, t, x_j^v, v_j^v), g_{us}(\zeta_j, u_{j-1}^v)\}. \quad (12)$$

3) *local vehicular controller*: Here, we design the local vehicle controller by specifying a rule to switch between the uncoupled controller  $g_{uc}$  and the safe-following controller  $g_{sf}$ . To make precise whether two vehicles are sufficiently far from each other, we introduce the *coupling set*  $\mathcal{C}_s$  defined by

$$\mathcal{C}_s \triangleq \{(v_1, v_2, \sigma) : v_2 \geq v_1 \text{ and } \sigma \in [1, \sigma_0]\}, \quad (13)$$

with  $\sigma_0 > 1$  a design parameter. Intuitively, if  $\zeta_j \in \mathcal{C}_s$ , then vehicle  $j$  is going at least as fast as the vehicle in front of it, and their safety ratio is close to 1. With this in mind, we define the *local vehicular controller* for vehicle  $j$ ,

$$u_j^v(t) = \begin{cases} g_{uc}, & \text{if } \zeta_j \notin \mathcal{C}_s, v_j^v < v^M, \\ [g_{uc}]_{u_M}^0, & \text{if } \zeta_j \notin \mathcal{C}_s, v_j^v = v^M, \\ g_{sf}, & \text{if } \zeta_j \in \mathcal{C}_s, v_j^v < v^M, \\ [g_{sf}]_{u_M}^0, & \text{if } \zeta_j \in \mathcal{C}_s, v_j^v = v^M. \end{cases} \quad (14)$$

Note that  $[g_{uc}]_{u_M}^0 \neq g_{uc}$  only if  $\nexists \mathcal{F}_j$ . This controller has the vehicle use the safe-following controller when in the coupling set, and the uncoupled controller otherwise.

### C. Upper bound on guaranteed occupancy time

The last element of the design is the upper bound on the guaranteed occupancy time for a bubble. To obtain this, we first upper bound the inter-approach times of vehicles in a given bubble at the beginning of the intersection.

**Proposition VII.3.** (Upper bound on the inter-approach times of vehicles in a bubble at the intersection [16]). For any bubble  $i$  and any vehicle  $j \in \{2, \dots, m_i\}$ , if  $v_{i,j-1}^v(T_{i,j-1}^a) \geq \nu^{nom}$ , then  $v_{i,j}^v(T_{i,j}^a) \geq \nu^{nom}$  and  $T_{i,j}^a - T_{i,j-1}^a$  is upper bounded by

$$T^{iat} \triangleq \begin{cases} \sigma_0 T^{nom}, & \text{if } \underline{v} \geq \nu^{nom}, \\ \max\{\sigma_0 T^{nom}, T^{fol}(\underline{v})\}, & \text{if } \underline{v} < \nu^{nom}, \end{cases}$$

where  $\underline{v} \triangleq \frac{-u_M v^M}{-u_M + \sigma_0 u_M}$  and

$$T^{fol}(v) \triangleq \frac{(\nu^{nom})^2 - v^2}{2u_M v^M} + \frac{\sigma_0 \mathcal{D}(v, v^M)}{v^M} + \frac{\nu^{nom} - v}{u_M}.$$

As a consequence of Proposition VII.3, we can guarantee an upper bound on the intersection occupancy time of a bubble.

**Corollary VII.4.** (*Guaranteed upper bound on occupancy time of a bubble [16]*). For any bubble  $i$ , its occupancy time  $\tau_i^{occ}$  is upper bounded as  $\tau_i^{occ} \leq \bar{\tau}_i^{occ}$ , where

$$\bar{\tau}_i^{occ} = (m_i - 1)T^{iat} + \max \left\{ \frac{L + \Delta}{\nu^{nom}}, T^{iat} \right\}. \quad (15)$$

The reasoning for the inclusion of  $T^{iat}$  in the second term of (15) is as follows. If the bubble  $i'$  that uses the intersection immediately after bubble  $i$  is from the same branch as  $i$ , then we would like to have a safe-following distance between the last vehicle  $(i, m_i)$  of bubble  $i$  and the first vehicle  $(i', 1)$  of bubble  $i'$  at the time the vehicle  $(i', 1)$  approaches the intersection at its assigned time,  $T_{i',1}^a = \tau_{i',1} = \tau_{i'}$ .

### VIII. PROVABLY SAFE OPTIMIZED TRAFFIC COORDINATION

This section brings together the discussion above on the individual aspects (dynamic vehicle clustering into bubbles, optimized planning and scheduling of the bubbles, and local distributed control for safety and execution of plans) of our hierarchical-distributed coordination approach to intersection traffic. The following result shows that the design ensures vehicle safety and satisfies the prescribed schedule.

**Theorem VIII.1.** (*Provably safe optimized traffic coordination*). Consider a traffic intersection with four incoming branches operating under Assumptions (i)-(v) in Section III, where the vehicle dynamics are given by (1) under the local vehicular controller (14). Assume the exit zone length satisfies  $L_e \geq -(v^M)^2/2u_m + (\nu^{nom})^2/2u_M$  and that, at initial time  $t_0 = 0$ , vehicles on each branch  $k \in \{1, \dots, 4\}$  are within the staging zone. Furthermore, suppose that at each  $t_s = sT_{cs}$  for each  $s \in \mathbb{N}_0$ , the vehicles in the staging zone that are clustered by the clustering into bubbles algorithm are in a safe configuration ( $\sigma_j(t_s) \geq 1$  for each new vehicle  $j$ ). Then,

- (i) each vehicle belongs to some cluster, each bubble is scheduled by the schedule optimization algorithm at least once. Moreover, at each  $t_s$ , this strategy optimizes the schedule of the bubbles  $\mathcal{L}$  given by the clustering into bubbles algorithm by minimizing the simplified cost function  $\mathcal{C}_{\mathcal{L}}$ ,
- (ii) the schedule assigned to the bubbles respects the non-collision constraints (3), with the occupancy time of each bubble  $i$  upper bounded by  $\bar{\tau}_i^{occ}$  as given in (15),
- (iii) inter-vehicle safety is ensured ( $\sigma_j \geq 1$ ) for all vehicles and for all time subsequent to  $t_0$ , and
- (iv) the first vehicle  $(i, 1)$  of each bubble  $i$  approaches the intersection at  $\tau_i$ , the bubble uses the intersection only within its allotted time interval  $[\tau_i, \tau_i + \bar{\tau}_i^{occ}]$ , and each vehicle travels with a velocity of at least  $\nu^{nom}$  after approaching the intersection.

*Proof:* (i) This claim follows from the clustering into bubbles and the schedule optimization algorithms. Claim (ii) is ensured by the inclusion of the non-collision constraints (3) in the schedule optimization

algorithm and the feasibility of the scheduling problem guaranteed by Lemma VII.2.

(iii) Inter-vehicular safety is a consequence of [16, Lemma IV.1] - for  $\sigma_j \in [1, \sigma_0]$ , if  $\zeta_j \in \mathcal{C}_s$ , then  $\sigma_j$  either stays constant or increases; if on the other hand  $\zeta_j \notin \mathcal{C}_s$ , then it means  $v_j^v < v_{j-1}^v$  and  $x_{j-1}^v - x_j^v$  increases while  $\mathcal{D}(v_{j-1}^v, v_j^v)$  stays constant at  $L$  and thus  $\sigma_j$  increases. Thus  $\sigma_j(t) \geq 1$  is guaranteed for all vehicles  $j$  and for all  $t \geq t_s$ .

(iv) If no bubble precedes bubble  $i$  on its branch, then the vehicle  $(i, 1)$  approaches the intersection at its designated time  $\tau_{i,1} = \tau_i$ , with at least a velocity of  $\nu^{nom}$ . Then, by applying Proposition VII.3 inductively, we see that the last vehicle  $(i, m_i)$  of bubble  $i$  approaches the intersection with a velocity of at least  $\nu^{nom}$  and  $T_{i,m_i}^a \leq T_{i,1}^a + (m_i - 1)T^{iat}$  and it takes at most  $(L + \Delta)/\nu^{nom}$  amount of time to go past the intersection. Thus from (15), we see that claim (iv) is satisfied in this case.

Now suppose bubble  $q$  precedes bubble  $i$  on its branch and suppose claim (iv) is true for bubble  $q$ . From our reasoning above,  $T_{q,m_q}^a \leq T_{q,1}^a + (m_q - 1)T^{iat} = \tau_q + (m_q - 1)T^{iat}$ . Now, using arguments analogous to those in Proposition VII.3, we see that if  $\nexists \mathcal{F}_{i,1}$  at any time  $t \in [t_s, T_{i,1}^a]$ , then we have  $T_{i,1}^a \leq T_{q,m_q}^a + T^{iat}$ . However, note from (3) and (15) that

$$\tau_i \geq \tau_q + \bar{\tau}_q^{occ} \geq \tau_q + (m_q - 1)T^{iat} + T^{iat} \geq T_{q,m_q}^a + T^{iat},$$

where in obtaining the second inequality we have used (15). Recall from the first paragraph of the proof of Proposition VII.3 that for any vehicle  $(i, j)$ ,  $T_{i,j}^a \geq \tau_{i,j}$  and in particular  $T_{i,1}^a \geq \tau_i$ . Thus, we conclude that  $\exists \mathcal{F}_{i,1}$  for all time  $t \in [t_s, T_{i,1}^a] = [t_s, \tau_i]$  and that vehicle  $(i, 1)$  approaches the intersection at its assigned time  $\tau_i$  with a velocity of at least  $\nu^{nom}$ . Hence, by using induction over all vehicles in bubble  $i$  and over all bubbles  $i$  themselves we conclude that claim (ii) holds. ■

Theorem VIII.1 does not guarantee the optimal operation of the system at the level of individual vehicles under the proposed hierarchical-distributed coordination approach. However, this result guarantees the optimality at the level of bubbles, on each time  $t_s = sT_{cs}$ , for the bubbles scheduled at  $t_s$ . We believe this is a good compromise in balancing the trade-off between optimal vehicle operation and complexity of planning and control.

### IX. SIMULATIONS

This section presents simulations of our proposed hierarchical-distributed design and comparisons with a signal-based traffic coordination approach under varying traffic conditions. Table I specifies the system parameters that we keep fixed across all the simulations presented here. The parameters  $T^{nom}$  and  $T^{iat}$  are computed parameters, while the remaining ones in the table are design choices.

#### A. Dynamic traffic generation

In order to simulate dynamically generated traffic, new vehicles are spawned every  $T_{cs}$  units of time anywhere in the staging zone of each branch as a Poisson arrival process [20]. In order to ensure safe following at the moment vehicle  $j$  is

TABLE I  
SYSTEM PARAMETERS

Parameter	Symbol	Value
General parameters		
Car length	$L$	4m
Intersection length	$\Delta$	12m
Zone lengths	$L_s, L_m, L_e$	70m
Max. speed limit	$v^M$	60km/h
Max. accel.	$u_M$	3m/s <sup>2</sup>
Min. accel.	$u_m$	-4m/s <sup>2</sup>
HD algorithm parameters		
Nominal speed of crossing	$\nu^{\text{nom}}$	48km/h
Parameter in (13)	$\sigma_0$	1.2
Nominal inter-vehicle approach time	$T^{\text{nom}}$	$\approx 1.23\text{s}$
Upper-bound on inter-vehicle approach time	$T^{\text{iat}}$	$\approx 1.58\text{s}$
Time period for execution of Algorithm 1	$T_{cs}$	3.77s
Max. # new bubbles on branch $k$	$\mathcal{N}_k$	2
Max. # bubbles scheduled	$\mathcal{N}$	8
Signal-based algorithm parameters		
Green-time		10s

spawned, we define the arrival process on  $\sigma_j$  rather than on vehicle distances. To be precise, let  $t_s = sT_{cs}$  be the time at which vehicle  $j$  is spawned. Then, we let  $\sigma_j(t_s) = \sigma$ , with  $\sigma$  drawn from the distribution with probability density function  $1 + (1/\mu)e^{-(1/\mu)\sigma}$  so that  $\sigma_j(t_s) \geq 1$  and the distribution has a mean of  $1 + \mu$ . Thus, the smaller the value of  $\mu$  the greater is the density of the generated traffic.

The velocity of vehicle  $j$  at  $t_s$ ,  $v_j^v(t_s)$ , takes a random value uniformly chosen from the interval  $[0, v^M]$ . Then, the position of vehicle  $j$  at  $t_s$ ,  $x_j^v(t_s)$  is obtained from (11) as

$$\min\{-(L_e + L_m), x_{j-1}^v(t_s) - \sigma_j(t_s)\mathcal{D}(v_{j-1}^v(t_s), v_j^v(t_s))\},$$

where  $x_{j-1}^v(t_s)$  and  $v_{j-1}^v(t_s)$  are the position and the velocity of the last vehicle previously defined on the same branch as that of vehicle  $j$ . If there is no previously defined vehicle on the branch, then  $x_{j-1}^v(t_s) = \infty$ . Recall from Section V that if  $T_{cs} < \frac{L_s}{v^M}$ , then vehicles entering the problem domain during the time interval  $[t_s - T_{cs}, t_s]$  are within the staging zone at  $t_s$ . This explains the imposition of the upper bound  $-(L_e + L_m)$  on  $x_j^v(t_s)$ . Finally, the number of vehicles spawned on a branch at  $t_s$  is determined as follows. The procedure to spawn new vehicles described above is repeated as long as the spawned vehicle is in the staging zone, i.e.,  $x_j^v(t_s) \in [-(L_e + L_m + L - s), -(L_e + L_m)]$ .

### B. Signal-based traffic coordination

The vehicle control policy in the simulations with signal-based traffic coordination is given by (14) with  $g_{sf}$  given by (12) and with  $g_{uc} = u_M$ . The traffic signaling policy is as follows - at any given time only one of the four branches has the right of way (green or yellow signal). The other branches do not have a right of way (red light). When the signal changes to green from red for a branch, it stays green for a period of time we call *green-time* and then it turns to yellow. When the signal for a branch is yellow the vehicles on that branch, which are yet to cross the intersection, are divided into two groups - those that can come to a stop before the beginning of the intersection and those that cannot. For the first group of vehicles, a virtual vehicle is introduced at position  $L$  and having a velocity of 0 so that the control policy (14) with the

added virtual vehicle ensures that the second group of vehicles comes to a stop before the intersection. The second group of vehicles continue with the usual control policy. The signal changes from yellow to red when the first group of vehicles all cross the intersection. The virtual vehicle for the branch is retained as long as the branch has yellow or red signals. The branches get the right of way in a round-robin manner.

### C. Results and discussion

In the first set of simulations we simulated the signal-based algorithm and the proposed hierarchical-distributed (HD) algorithm for different values of  $\mu$  and with  $W_T = 1$  in the cost function (2). For each  $\mu$ , 10 trials were conducted, each for 1 minute of simulation time. The results are summarized in Figure 4. Note that as per (15) the inter-approach times of vehicles is lower bounded by  $T^{\text{iat}}$  in our simulations, which sets a uniform upper bound on the intersection throughput of around 38 cars per minute (CPM). This is the limiting factor, which explains the nearly constant throughput across  $\mu$  and across different trials in Figure 4(b). As can be seen from Figure 4(a), the throughput in the signal-based coordination is significantly higher, at the expense of higher cost. For this reason, to have a fairer comparison, we have performed simulations with the simulation time in each trial determined by the time it takes 50 cars (TCC) to cross the intersection, summarized in Figure 5. In a loose sense, Figures 4(a) and 5(a) on the one hand and Figures 4(b) and 5(b) on other hand are inverted. Note that both in Figures 4 and 5 the HD algorithm performs better in terms of cost. Also note the lesser dispersion in the case of the HD algorithm, which points to a more socially equitable distribution of the cost. Also note that nearly steady throughput is a valuable feature for traffic management for a network of intersections, such as a city grid.

Figures 6(b) and 6(c) summarize the results of simulations performed for different values of  $\mu$  and  $W_T$  in the cost function (2), varied from 0.1 to 10. The throughput is consistently better in the signal-based control except for low-density traffic (high  $\mu$ ). In terms of cost, except in the cases with very high density traffic (low  $\mu$ ) and high weightage to travel time in the cost function, the HD algorithm does better than the signal-based control.

*Computational expense:* Simulations presented here were performed on an Intel Core i3-3227U processor in MATLAB R2014a running on the Linux Mint 17.2 operating system. The most computationally expensive component of our design is the branch-and-bound algorithm for scheduling the bubbles. For scheduling 8 bubbles, this typically took about 1 second. Next most expensive is the  $k$ -means algorithm, which took about 13ms per instance. The controller  $g_{uc}$  was implemented based on an explicit solution to the optimal control problem. On average, an instance of  $g_{uc}$  was executed in about 0.5ms when the optimal control problem was feasible.

## X. CONCLUSIONS

We have studied the problem of coordinating traffic at an intersection in order to reduce travel time and improve vehicle energy efficiency while avoiding collisions. Our provably

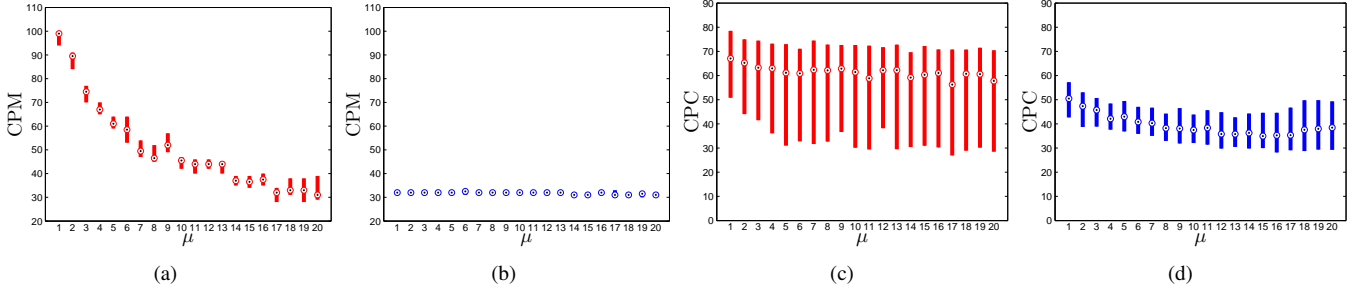


Fig. 4. Cars per minute (CPM) is the number of cars that cross the intersection in a simulation time of 1 minute. The cost per car (CPC) is computed with  $W_T = 1$  in (2). (a) and (c) are for the signal-based control while (b) and (d) plots are for the HD algorithm.

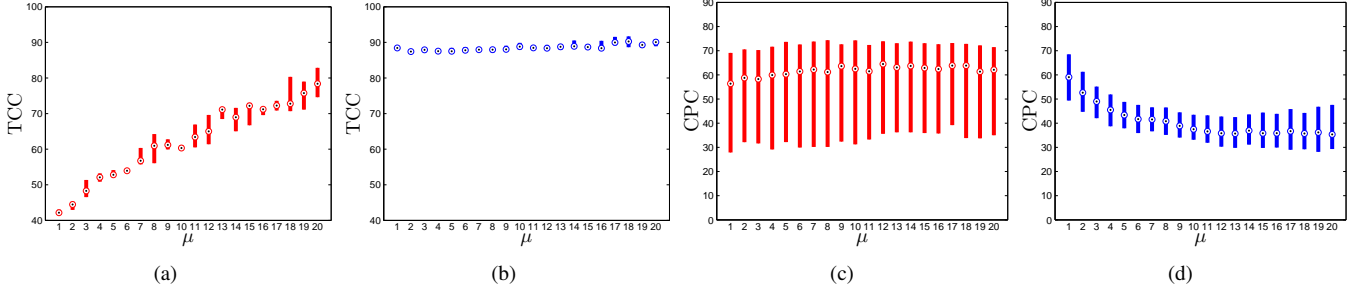


Fig. 5. Time taken to reach car cap (TCC) is time taken for 50 cars that crossed the intersection. The cost per car (CPC) is computed with  $W_T = 1$  in (2). (a) and (c) are for the signal-based control and (b) and (d) plots are for the HD algorithm.

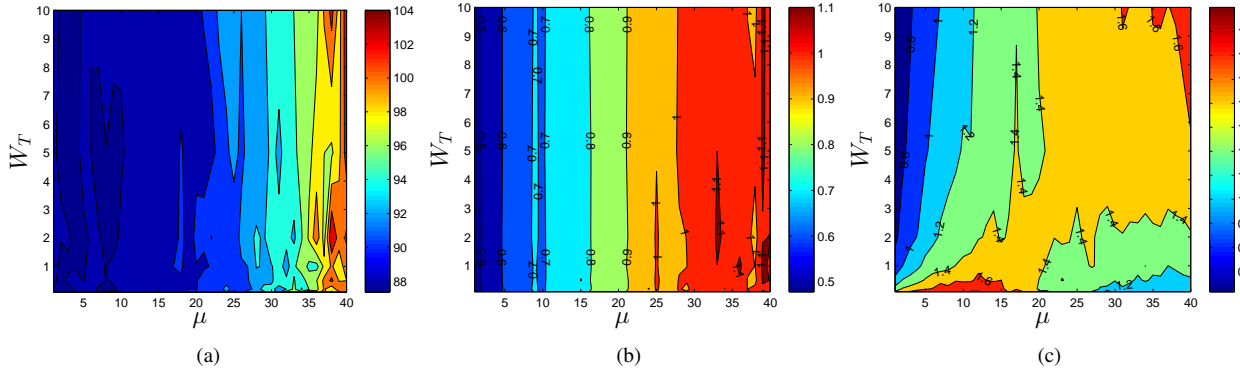


Fig. 6. Summary of simulations with a cap of 50 cars for various values of  $\mu$  and the weight  $W_T$  in the cost function (2). (a) Average (over 10 trials) time taken for 50 cars to cross the intersection for the HD algorithm. The ratio of the average (over 10 trials) time (b) and cost (c) taken for 50 cars to cross the intersection for the signal-based coordination over the HD algorithm.

correct intersection management solution relies on communication among vehicles and the infrastructure, and combines hierarchical and distributed control to optimally schedule the passage of vehicle bubbles through the intersection. Our dynamic bubble-based approach has the advantage of reducing the complexity of the computationally intensive scheduling problem and making the solution applicable for different traffic conditions. Simultaneously, the modular nature of the major aspects of our design make it easier to make improvements in the future. Finally, since the central traffic manager at the intersection requires only aggregate data of a bubble, this decomposition provides a certain amount of privacy. We have performed simulations to illustrate the performance of our design and compared it against a traditional, signal-based intersection management approach. Our hierarchical-distributed algorithm performs better than signal-based control

in terms of cost except for high traffic densities and high weightage to travel time in the cost function. The guaranteed throughput is, however, worse due to the conservativeness of the upper bound on inter-approach times of the vehicles. We believe further analysis would improve this component and yield better throughput. Other future work will study the computational complexity of the proposed algorithm, the characterization of the expected size of the generated bubbles, the incorporation of information about incoming traffic density to improve throughput, the inclusion of privacy preservation requirements, and the extension to coordinated management for networks of intersections.

#### ACKNOWLEDGMENTS

The research was supported by NSF Award CNS-1446891.

## REFERENCES

- [1] P. Tallapragada and J. Cortés, “Coordinated intersection traffic management,” *IFAC-PapersOnLine*, vol. 48, no. 22, pp. 233–239, 2015. *IFAC Workshop on Distributed Estimation and Control in Networked Systems*, Philadelphia, PA.
- [2] E. Dallal, A. Colombo, D. Del Vecchio, and S. Laforune, “Supervisory control for collision avoidance in vehicular networks using discrete event abstractions,” in *American Control Conference*, (Washington, D.C.), pp. 4380–4386, 2013.
- [3] A. Colombo and D. Del Vecchio, “Least restrictive supervisors for intersection collision avoidance: A scheduling approach,” *IEEE Transactions on Automatic Control*, vol. 60, no. 6, pp. 1515–1527, 2015.
- [4] M. R. Hafner, D. Cunningham, L. Caminiti, and D. Del Vecchio, “Cooperative collision avoidance at intersections: Algorithms and experiments,” *IEEE Transactions on Intelligent Transportation Systems*, vol. 14, no. 3, pp. 1162–1175, 2013.
- [5] K. Dresner and P. Stone, “A multiagent approach to autonomous intersection management,” *Journal of Artificial Intelligence Research*, vol. 31, pp. 591–656, 2008.
- [6] D. Fajardo, T. Au, S. T. Waller, P. Stone, and D. Yang, “Automated intersection control,” *Transportation Research Record: Journal of the Transportation Research Board*, vol. 2259, pp. 223–232, 2011.
- [7] H. Kowshik, D. Caveney, and P. R. Kumar, “Provable systemwide safety in intelligent intersections,” *IEEE Transactions on Vehicular Technology*, vol. 60, no. 3, pp. 804–818, 2011.
- [8] R. Hult, G. Campos, P. Falcone, and H. Wymeersch, “An approximate solution to the optimal coordination problem for autonomous vehicles at intersections,” in *American Control Conference*, (Chicago, IL), pp. 763–768, 2015.
- [9] G. R. Campos, P. Falcone, H. Wymeersch, R. Hult, and J. Sjöberg, “Cooperative receding horizon conflict resolution at traffic intersections,” in *IEEE Conf. on Decision and Control*, (Los Angeles, CA), pp. 2932–2937, Dec. 2014.
- [10] M. A. S. Kamal, J. Imura, T. Hayakawa, A. Ohata, and K. Aihara, “A vehicle-intersection coordination scheme for smooth flows of traffic without using traffic lights,” *IEEE Transactions on Intelligent Transportation Systems*, vol. 16, no. 3, pp. 1136–1147, 2015.
- [11] X. Qian, J. Gregoire, F. Moutarde, and A. D. L. Fortelle, “Priority-based coordination of autonomous and legacy vehicles at intersection,” in *IEEE International Conference on Intelligent Transportation Systems*, (Qingdao, China), pp. 1166–1171, 2014.
- [12] D. Miculescu and S. Karaman, “Polling-systems-based control of high-performance provably-safe autonomous intersections,” in *IEEE Conf. on Decision and Control*, (Los Angeles, CA), pp. 1417–1423, Dec. 2014.
- [13] Q. Jin, G. Wu, K. Boriboonsomsin, and M. Barth, “Advanced intersection management for connected vehicles using a multi-agent systems approach,” in *IEEE Intelligent Vehicles Symposium*, (Alcalá de Henares, Spain), pp. 932–937, 2012.
- [14] Q. Jin, G. Wu, K. Boriboonsomsin, and M. Barth, “Platoon-based multi-agent intersection management for connected vehicle,” in *IEEE International Conference on Intelligent Transportation Systems*, (The Hague, Holland), pp. 1462–1467, 2013.
- [15] L. Li, D. Wen, and D. Yao, “A survey of traffic control with vehicular communications,” *IEEE Transactions on Intelligent Transportation Systems*, vol. 15, no. 1, pp. 425–432, 2014.
- [16] P. Tallapragada and J. Cortés, “Distributed control of vehicle strings under finite-time and safety specifications,” *IEEE Transactions on Control of Network Systems*, 2017. Submitted. Available at <https://arxiv.org/abs/1701.03580>.
- [17] R. Diestel, *Graph Theory*, vol. 173 of *Graduate Texts in Mathematics*. Springer, 2 ed., 2000.
- [18] F. Bullo, J. Cortés, and S. Martínez, *Distributed Control of Robotic Networks*. Applied Mathematics Series, Princeton University Press, 2009. Electronically available at <http://coordinationbook.info>.
- [19] S. P. Lloyd, “Least squares quantization in PCM,” *IEEE Transactions on Information Theory*, vol. 28, no. 2, pp. 129–137, 1982. Presented at the 1957 Institute for Mathematical Statistics Meeting.
- [20] A. Papoulis and S. U. Pillai, eds., *Probability, Random Variables and Stochastic Processes*. McGraw-Hill, 2002.



control, networked control systems, distributed control and transportation and traffic systems.

**Pavankumar Tallapragada** received the B.E. degree in Instrumentation Engineering from SGGGS Institute of Engineering & Technology, Nanded, India in 2005, M.Sc. (Engg.) degree in Instrumentation from the Indian Institute of Science, Bangalore, India in 2007 and the Ph.D. degree in Mechanical Engineering from the University of Maryland, College Park in 2013. He is currently a Postdoctoral Scholar in the Department of Mechanical and Aerospace Engineering at the University of California, San Diego. His research interests include event-triggered



2007. He is currently a Professor in the Department of Mechanical and Aerospace Engineering, University of California, San Diego, CA, USA. He is the author of *Geometric, Control and Numerical Aspects of Nonholonomic Systems* (Springer-Verlag, 2002) and co-author (together with F. Bullo and S. Martínez) of *Distributed Control of Robotic Networks* (Princeton University Press, 2009). He is an IEEE Fellow and an IEEE Control Systems Society Distinguished Lecturer. His current research interests include distributed control, networked games, power networks, distributed optimization, spatial estimation, and geometric mechanics.

**Jorge Cortés** received the Licenciatura degree in mathematics from Universidad de Zaragoza, Zaragoza, Spain, in 1997, and the Ph.D. degree in engineering mathematics from Universidad Carlos III de Madrid, Madrid, Spain, in 2001. He held post-doctoral positions with the University of Twente, Twente, The Netherlands, and the University of Illinois at Urbana-Champaign, Urbana, IL, USA. He was an Assistant Professor with the Department of Applied Mathematics and Statistics, University of California, Santa Cruz, CA, USA, from 2004 to