

The last sunset on mainland Europe

Jorge Mira Pérez

(jorge.mira@usc.es)

Departamento de Física Aplicada
Universidade de Santiago de Compostela
E-15782 Santiago de Compostela, Spain

Abstract

This paper documents the places in mainland Europe at which the sun sets latest, by Coordinated Universal Time (UTC), on any given day (distortion due to differences in local standard times is ignored). In contradiction to the naïve assumption that the sun always sets latest at the westernmost point, the point of last sunset changes cyclically over the course of a year due to the changing orientation of the axis of the Earth with respect to the sun. Specifically, between the winter and summer solstices the last sunset shifts successively from Cabo de São Vicente (Portugal) to Cabo da Roca (Portugal) to Cabo Touriñán (Spain) to a site near Aglapsvik (Norway) to a location in the Norwegian municipality of Måsøy south of Havøysund; and it shifts back again between the summer and winter solstices. There are two days in the year (April 24th and August 18th) on which the last sunset of mainland Europe (shared in those days effectively by Cabo Touriñán and the Aglapsvik area) coincides with the last sunset of mainland Africa, at a site in Western Sahara near Cap Blanc. A similar analysis of the first Spanish sunrise shows that from April 22nd to August 20th it occurs on the Costa Brava at Cap de Creus (Catalonia), and the rest of the year at Punta de s'Esperó (Balearic Islands), the easternmost point of Spain.

1. Introduction

To contemplate the sun going down in the sea is a delightful experience, especially when enjoyed at a site at which this event has some special geographical or historical significance - a circumstance often used to attract tourists. In Spain there are several such spots. For example, on the Costa da Morte, in the community of Galicia in NW Spain, Cape Finisterre and the homonymous village (Fisterra in Galician language) take their names from the Latin *Finis Terrae* - the end of the earth. According to the Roman historian Lucius Annaeus Florus (c. 74 AD – c. 130 AD), the Roman general Decimus Junius Brutus, going north after conquering central and northern Portugal, did not want to leave without seeing the sun sink in the sea [1,2]. In that time it was believed that this area (Cape Finisterre itself or the region in general [3]) was the very end of the world. Both legends and some evidences have led to think that there were pre-Roman pilgrimages to Finisterre to adore the sun, and that this may have been the origin of the Way of St. James [1,4] (see also a brief discussion about this in [3]), the Christian pilgrimage to the tomb of St. James in Santiago de Compostela (60 km from Finisterre), that was established in the Middle Ages and persists to this day.

Actually, Cape Finisterre is not the westernmost point of mainland Spain. That point is 20 km away to the north, at Cabo Touriñán (43°03'N 9°18'W), although the difference in longitude is just a few seconds of arc and would not have been detectable by the Romans. And the westernmost point of mainland Europe -the spot that would have been the true *finis terrae* for the Romans- is neither Cape Finisterre nor Cabo Touriñán, but Cabo da Roca in Portugal (38°47' N 9°30' W).

Does this mean that Cabo da Roca is the place to observe the last sunset in mainland Europe? The answer is “Sometimes”. This paper shows that, in the course of the year, this distinction oscillates among several locations. Throughout what follows, “time” refers to UTC; local solar times and local standard times are ignored.

2. Basic considerations

Given two locations on Earth, A and B, with A south of B at exactly the same longitude, then high noon, the time at which the sun is due south in the northern hemisphere and due north in the southern, always occurs at the same time at A as at B. But the sun sets at the same time at A as at B only on two days of the year, the equinoxes, when the tilt of Earth’s rotation axis is neither away from nor towards the sun, and the border between the illuminated and dark side of the Earth (the terminator) accordingly coincides with a meridian (see Figure 1, upper panel - we ignore twilight zones due to refraction of light by the atmosphere). During the rest of the year, when the tilt of Earth’s rotation axis is away from or towards the sun, the sunset half of the terminator crosses meridians at an angle that depends on latitude. On a map in which lines of latitude are horizontal and meridians vertical, such as a Mercator or Gall projection, in the northern hemisphere, looking north, it bends towards the east from the March equinox (around March 20th) to the September equinox (around September 23rd) and to the west from the September to the March equinox; and *vice versa* in the southern hemisphere, looking south. Accordingly, in the northern hemisphere (to which we limit explicit attention hereinafter), between the spring and autumn equinoxes the sun sets later at B than at A (Figure 1, lower panel), and *vice versa* between the autumn and

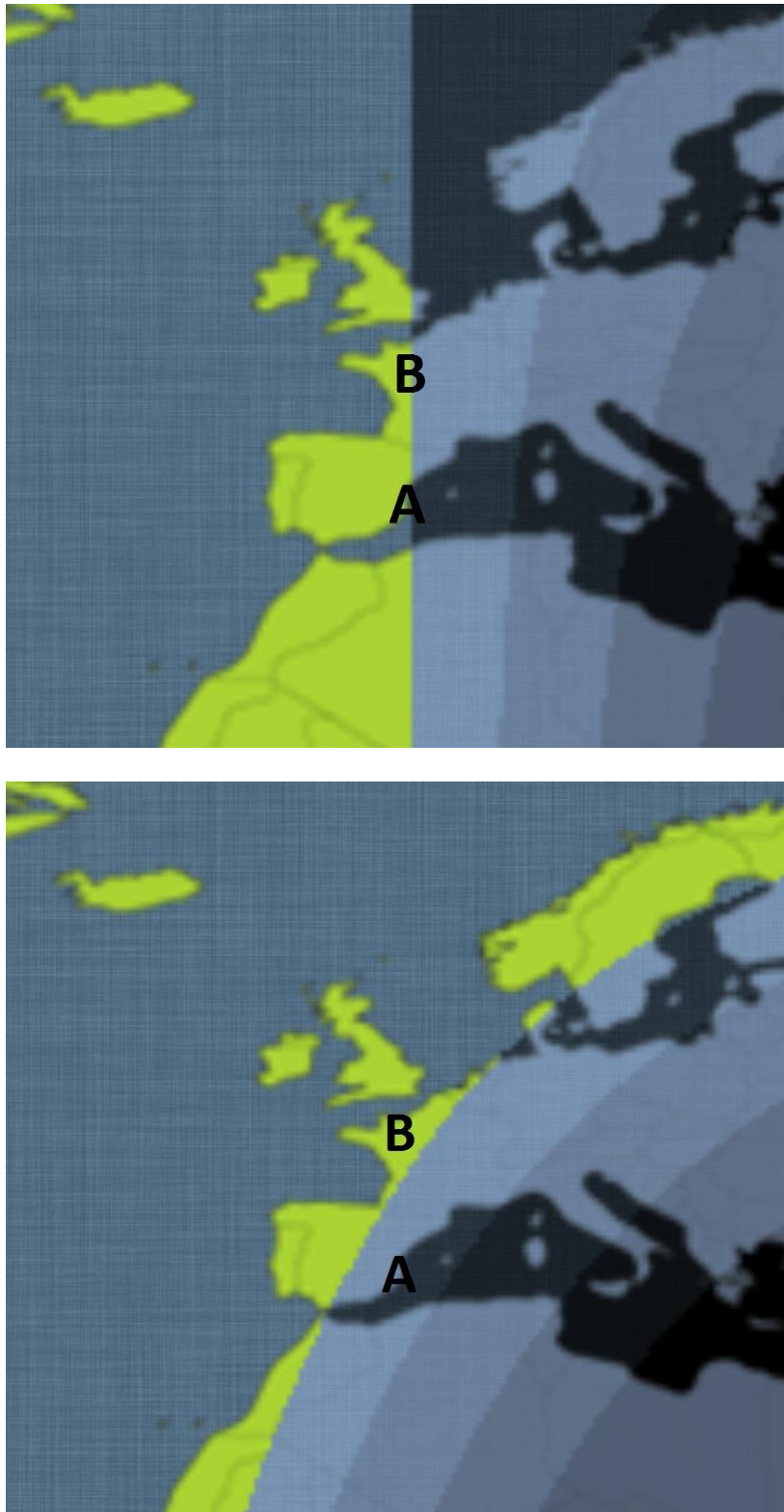


Figure 1: On the days of the equinoxes (upper panel), if A and B lie on the same meridian, their sunset times coincide. Between the spring and the autumn equinoxes, in the northern hemisphere the sun sets later at B than at A (lower panel).

spring equinoxes. In fact, as is well known, between the spring and autumn equinoxes the sun does not set at all in a zone surrounding the North Pole that, as the terminator leans farther from the meridians, grows between the spring equinox and the summer solstice (reaching mainland Europe on May 11th at Cape Nordkinn, Norway – see Figure 2) and then, as the terminator returns towards the meridians, shrinks to nothing between the summer solstice and the autumn equinox; and between the autumn and spring equinoxes a zone of perpetual night echoes this behaviour.

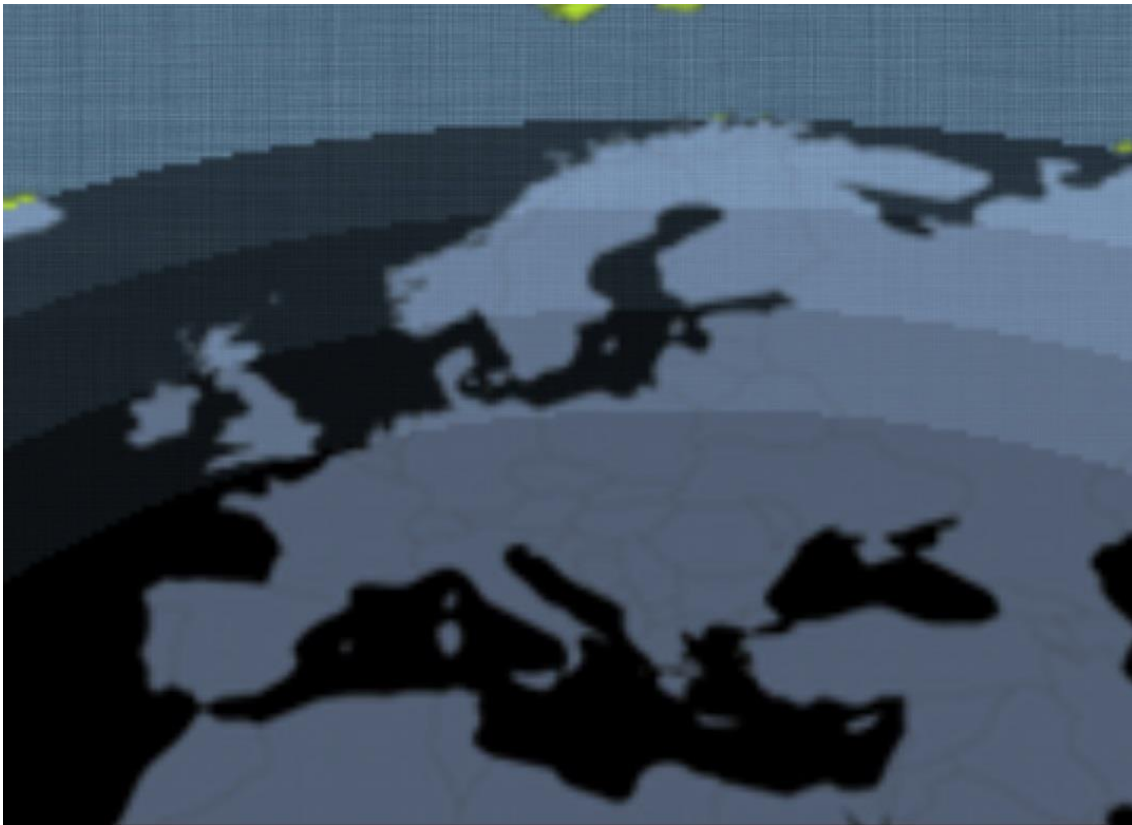


Figure 2: On May 11th the terminator reaches mainland Europe. From that day until August 1st the area is exposed to the midnight sun.

If A lies west of B and both have the same latitude, the sun always sets later at A than at B. But if A lies to the west and to the south of B, the bending of the terminator described above means that between the spring and autumn equinoxes - and depending

of course on the magnitude of the difference in latitude and longitude - the sun may set later at B than at A.

3. Application to mainland Europe

There are many simulators available that map the terminator. Working with a temporal precision of one day, they suffice to show that between the winter and summer solstices the point of last sunset on mainland Europe shifts from Cabo de São Vicente (Portugal) to Cabo da Roca (Portugal), to Cabo Touriñán (Spain) and to the complex coast of northern Norway. The coast of the French department of Finistère, the name of which might suggest its having some representative point in the list, always lies to the southeast of the terminator.

Because of the multitude of islands fringing the Norwegian mainland, finding the Norwegian last-sunset points requires inspection of the terminator at a relatively large scale and relatively high temporal precision, for which purpose the resources of the US Naval Observatory's Naval Oceanography Portal come in handy. Supplying geographical coordinates with a precision of 1 minute of arc generates sunset time tables (UTC) with a precision of 1 chronological minute, which suffices for the present purposes (at a latitude of 45° , for example, 1 minute of arc is equivalent to about 1.3 km, and is covered by the sun in about 4 seconds). We ignore variation due to the elevation of the point from which we may be observing the sunset.

Close scrutiny shows that the first last-sunset point after Cabo Touriñán is a spot with approximate coordinates $69^{\circ}28'N$ $18^{\circ}09'E$ on the coast near Aglapsvik, a village on the mainland near the city of Tromsø. A few days later, the last sunset moves on again to a site with approximate coordinates $71^{\circ}00'N$ $24^{\circ}39'E$ in the municipality of Måsøy, south of Havøysund (Figure 3). Neither of these Norwegian last-sunset points is either the westernmost or the northernmost point of mainland Norway, which are respectively Vardetangen ($60^{\circ}48'N$ $5^{\circ}56'E$) and Cape Nordkinn ($71^{\circ}08'N$ $27^{\circ}39'E$).



Figure 3: Position of the terminator when the last sunset times are similar in Aglapsvik and Måsøy.

The dates on which the last sunset switches from one point to another, like those of the equinoxes and solstices, oscillate between one day and the next with a period of a few years, and there are also periods in which, to meaningful precision, two points share the last sunset. With these provisos, the periods in which the last sunset occurs at each point are listed in Table I together with the UTC time of sunset at the transition dates. It is striking that only 3 or 4 days after the spring equinox the bending of the terminator is

already sufficient to shift the point of last sunset from Cabo da Roca to Cabo Touriñán. The shift from Cabo Touriñán to the Aglapsvik area (Figure 4) takes place on April 24th (at these latitudes and period of the year, the rapid change in day length facilitates identification of a single transition date, in contrast to the transitions from Cabo de São Vicente to Cabo da Roca or from this to Cabo Touriñán); and on May 1st the last sunset moves on to Måsøy (Figure 3).

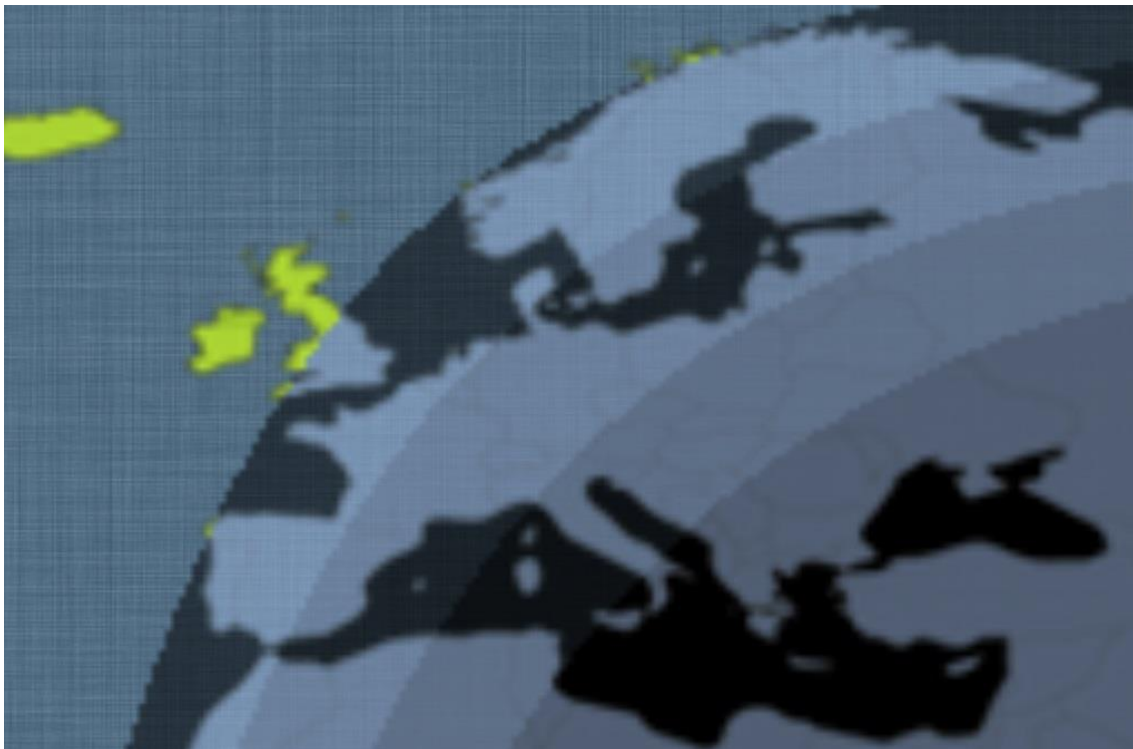


Figure 4: On April 24th and August 18th the shift of the last sunset point between Aglapsvik and Cabo Touriñán takes place.

On May 11th, the Måsøy site is absorbed by the waxing zone of midnight sun (Figure 2). The edge of this zone is the northernmost border of the area in which there are sunsets, and its westernmost point on the mainland, which during this period may be regarded as the point of last sunset, moves southward along the coast from day to day until reaching the Arctic Circle at the summer solstice. Alternatively, it may be

considered that while the northern European mainland lies within the midnight sun zone, there is no last European sunset.

After the summer solstice, the same sequence of events occurs in reverse, at dates symmetrical with respect to the solstice, as the terminator gradually unbends (note that the sunset times do not show such symmetry – for example at a fixed location in the northern hemisphere the minimum sunset time happens some days before the winter solstice and the maximum sunset time happens some days after the summer solstice). First the border of the midnight sun zone retraces its steps northwards, reaching the Måsøy site on August 1st. Then the last sunset shifts from Måsøy to Aglapsvik on August 11th, to Cabo Touriñán on August 18th, and to Cabo da Roca 3-4 days before the autumn equinox, after which the westward bending of the terminator leads, around October 19th (Figure 5), to a shift to Cabo de São Vicente (37°01'N 9°01'W), where the last sunset remains until around February 21st. Cabo de São Vicente thus enjoys the last sunset for 4 months, longer than any other point of mainland Europe.

As a curiosity, it may be noted that on April 24th and August 18th, at the time of the shift from Cabo Touriñán to Aglapsvik or *vice versa*, the last sunset of mainland Europe coincides with the last sunset of mainland Africa (Figure 6), which takes place in Western Sahara near Ras Nouadhibou (Cap Blanc, approximate coordinates 20°50'N 17°06'W - note that Cap Blanc is not the westernmost point of mainland Africa: it is Cap Vert, Senegal).



Figure 5: After the autumn, the terminator bends and this leads, on October 19th, to a shift from Cabo da Roca to Cabo de São Vicente (and vice versa on February 21st).



Figure 6: On the days of the shift between Cabo Touriñán and Aglapsvik (April 24th and August 18th), the last sunset of mainland Europe coincides with the last sunset of mainland Africa.

4. The first sunrise of Spain

While half of the terminator marks points at which the sun is setting, on the other half the sun is rising. Examination of this half is indicated for localities that, like the town of Es Castell, the easternmost municipality of Spain (in Menorca - Balearic Islands), claim to possess the points of first sunrise in some territory - in this case Spain. Consistent with this claim, the town has a monument to Eos, the Greek goddess of the dawn, and has installed a webcam to broadcast its sunrise. Certainly, Punta de s'Esperó (39°53'N

4°20'E) in Es Castell enjoys the first sunrise in Spain for most of the year, approximately from around August 21st to April 21st. But during the rest of the year the westward bending of the terminator leads to the easternmost point of mainland Spain, Cap de Creus (42°19'N 3°19'E), in Catalonia, enjoying not only the first sunrise of mainland Spain but also the first sunrise of any Spanish territory.

5. Conclusions

With the provisos concerning temporal precision explained above, on any given day between August 1st and May 11th the last sunset observable from mainland Europe takes place at one of five points: Cabo de São Vicente, Portugal (for around 4 months, approximately from October 19th to February 21st); Cabo da Roca, Portugal (the westernmost point of mainland Europe - between February 21st and a few days after the spring equinox, and from a few days before the autumn equinox until October 19th); Cabo Touriñán, Spain (approximately from March 24th to April 24th and from August 18th to September 19th); a site near Aglapsvik on the mainland south of Tromsø, Norway (approximately from April 24th to May 1st and from August 11th to August 18th; and a site in the municipality of Måsøy south of Havøysund, Norway (approximately from May 1st to May 11th and from August 1st to August 11th). Between May 12th and August 1st northern mainland Europe lies in the midnight sun zone, and during this period it is accordingly perhaps a matter of taste whether there is no last sunset on mainland Europe or whether the last sunset occurs at the intersection of the Norwegian coastline with the edge of this zone, which moves south until it reaches the Arctic Circle at the summer solstice and then returns north. During the switches between Cabo Touriñán and

Aglapsvik (around April 24th and August 18th), the last sunset of mainland Europe coincides with the last sunset of mainland Africa, which occurs in the Western Sahara near Ras Nouadhibou (Cap Blanc). The first sunrise of Spain takes place at Punta de s'Esperó in Menorca during approximately 8 months (August 21st to April 21st), and at Cap de Creus in Catalonia for the rest of the year.

Table I: Places and periods in which the last sunset can be observed on mainland Europe along the year. The dates are indicated with a precision of ± 1 day. For each limiting day, the sunset time (by UTC) is indicated with a precision of ± 1 minute. Twilight effects are not taken into account, as well as the elevation of the observation point.

LOCATION	DATE	SUNSET TIME
Cabo de São Vicente <i>37°01'N 9°00'W</i>	October 19	17:54
	February 21	18:22
Cabo da Roca <i>38°47'N 9°30'W</i>	February 21	18:22
	March 24	18:54
Cabo Touriñán <i>43°03'N 9°18'W</i>	March 24	18:54
	April 23	19:29
Aglapsvik <i>69°28'N 18°09'E</i>	April 24	19:31
	May 1	20:06
Måsøy <i>71°00'N 24°39'W</i>	May 1	20:06
	May 10	21:29
Norwegian coast*	May 11	--
	August 1	--
Måsøy <i>71°00'N 24°39'W</i>	August 2	21:29
	August 10	20:18
Aglapsvik <i>69°28'N 18°09'E</i>	August 11	20:12
	August 18	19:35
Cabo Touriñán <i>43°03'N 9°18'W</i>	August 18	19:35
	September 19	18:40
Cabo da Roca <i>38°47'N 9°30'W</i>	September 20	18:39
	October 19	17:54

* During this period the westernmost point of the edge of the midnight sun zone in mainland Europe skips along the coast from Måsøy to the Arctic Circle and back.

References

- [1] M. Murguía, B. Vicetto. *Historia de Galicia* (1865) [Ed. La Gran Enciclopedia Vasca (1980) – vol. I]
- [2] A. M. Romero Masia, X. M. Pose Mesura, *Galicia nos textos clásicos*, Monografías do Museo Arqueolóxico da Coruña (1988), in p. 94, quoting Florus, I, 33,12.
- [3] N. Herrero, *Pasos* 7 (2), 163-178 (2009)
- [4] F. Alonso Romero, *Historia, leyendas y creencias de Finisterre*, Briga Edicións (2002)